

Public notice

Disabled persons parking places – B26

*The London Borough of Southwark (Free parking places) (Disabled persons) (No. *) Order 201**

*The London Borough of Southwark (Parking places) (CPZ 'J') (No. *) Order 201**

*The London Borough of Southwark (Parking places) (CPZ 'P') (No. *) Order 201**

*The London Borough of Southwark (Parking places) (CPZ 'PR') (No. *) Order 201**

*The London Borough of Southwark (Parking places) (CPZ 'TS') (No. *) Order 201**

*The London Borough of Southwark (Waiting and loading restrictions) (Amendment No. *) Order 201**

1. Southwark Council hereby GIVES NOTICE that it proposes to make the above orders under powers of the Road Traffic Regulation Act 1984, as amended.

2. The effect of the orders would be:-

(a) to provide new disabled persons parking places, 6 metres ('m') in length unless otherwise stated, which would operate at any time and may be used without time limit by vehicles displaying a valid disabled persons 'blue badge', at the following locations:-

ARCHDALE ROAD, the west side *outside* No. 23 Archdale Road;

BOWENDRIVE, the north-east side *outside* No. 13 Bowen Drive;

COPELESTON ROAD, (i) the west side *outside* No. 116 Copleston Road, (ii) the south-west side *outside* No. 150 Copleston Road;

DERWENT GROVE, the north-east side *outside* No. 19 Derwent Grove;

FORT ROAD, the north-east side *outside* No. 127 Fort Road;

LANDELLS ROAD, the south-east side *outside* Nos. 38 and 40 Landells Road;

LINDEN GROVE, the north-west side *outside* Nos. 177 and 179 Linden Grove;

LYNTON ROAD, (i) the north-east side *outside* No. 107 Lynton Road, (ii) the south-west side *outside* No. 172 Lynton Road;

MONTPELIER ROAD, the east side *outside* No. 24b Montpelier Road;

REVERDY ROAD, the north-west side *outside* No. 34 Reverdy Road;

SIMMS ROAD, the south side *outside* No. 190 Simms Road;

SUMNER ROAD, the south-west side *outside* No. 210 Sumner Road;

TARBERT ROAD, the south-east side *on the side of the south-eastern wall* of No. 22a Glengarry Road; and WOODFARRS, two bays (total of 12m) the north-east side *outside* Nos. 25 to 47 Woodfarrs.

The measures in 2 b-e are proposed so as to accommodate the provision of the new disabled persons parking places referred to above, or are additions to permit parking to accommodate the revocation of disabled persons parking places that are no longer needed.

(b) to add 6m of permit holders' parking place (i) in LORRIMORE ROAD (CPZ 'J') the north-west side *outside* No. 54 Lorrimore Road, and (ii) in SHENLEY ROAD (CPZ 'PR') the north-east side *outside* No. 67 Shenley Road;

(c) to reduce in length by 4.5m an existing permit holders' parking place in WOODFARRS (CPZ 'P') the north-east side *outside* Nos. 25 to 47 Woodfarrs;

(d) within CPZ TS, (i) to reduce in length two existing permit holders' parking places in LYNTON ROAD - the north-east side *outside* No. 107 Lynton Road (6m) and the south-west side *outside* No. 172 Lynton Road (3.5m), and (ii) to split two existing permit holders' parking places in REVERDY ROAD the west side *outside* No. 34 Reverdy Road, and in SIMMS ROAD the south side *outside* No. 190 Simms Road;

(e) to remove 2.5m of existing double yellow lines 'at any time' waiting restrictions in LYNTON ROAD the south-west side *outside* No. 172 Lynton Road; and

(f) to remove disabled persons parking places that are no longer needed in Crystal Palace Road (2 locations), Goodrich Road, Hillcourt Road, Kincaid Road, Lorrimore Road, Shenley Road, Woodfarrs (2 bays) and Woodward Road.

3. For more information contact George Mellish of the council's Highways – Transport Projects team Highways@southwark.gov.uk

4. Copies of this notice, the proposed orders, a statement of the council's reasons for making the orders, and a plan of the proposals may be found online at www.southwark.gov.uk/trafficorders, paper copies may be obtained from or viewed at Highways, Environment and Leisure, 3rd floor hub

2, 160 Tooley Street, London SE1 2QH. Email traffic.orders@southwark.gov.uk (or call 020 7525 3497) for details.

5. Anyone wishing to object to or make any other representations regarding the proposal, may use the form labelled '*Parking - Road traffic and highway schemes - responding to statutory consultation notices*' at www.southwark.gov.uk/statutoryconsultationnotices or send a statement in writing to: Traffic Order consultation, Highways, Southwark Council, Environment and Leisure, P.O. Box 64529, London SE1P 5LX or by e-mail to traffic.orders@southwark.gov.uk quoting reference '*TMO1920-006 DPPP-B26*' by 7 June 2019. Please note that if you wish to object to this proposal you must state the grounds on which your objection is made.
6. When making an objection or representation, please be aware that this may be communicated to other people who may be affected. Information provided in response to this consultation, including in some circumstances personal information, may also be subject to publication or disclosure under the requirements of current access to information legislation.

Dated 16 May 2019

Nicky Costin - Parking and Network Management Business Unit Manager, Regulatory Services

Statement of reasons

Disabled persons parking places – B26

*The London Borough of Southwark (Free parking places) (Disabled persons) (No. *) Order 201**

*The London Borough of Southwark (Parking places) (CPZ 'J') (No. *) Order 201**

*The London Borough of Southwark (Parking places) (CPZ 'P') (No. *) Order 201**

*The London Borough of Southwark (Parking places) (CPZ 'PR') (No. *) Order 201**

*The London Borough of Southwark (Parking places) (CPZ 'TS') (No. *) Order 201**

*The London Borough of Southwark (Waiting and loading restrictions) (Amendment No. *) Order 201**

To provide disabled persons parking places on-street to assist disabled residents in Archdale Road, Bowen Drive, Copleston Road (2 locations), Derwent Grove, Fort Road, Landells Road, Linden Grove, Lynton Road (2 locations), Montpelier Road, Reverdy Road, Simms Road, Sumner Road, Tarbert Road, and Woodfarrs (2 bays); amending the designation of existing parking and/or existing waiting and loading restrictions where necessary.

The above-mentioned parking places will all be 6 metres in length, apart from where otherwise stated, and would operate at any time and without time limit by vehicles displaying a valid disabled persons 'blue badge'.

To remove disabled persons parking places that are no longer needed in Crystal Palace Road (2 locations), Goodrich Road, Hillcourt Road, Kincaid Road, Lorrimore Road, Shenley Road, Woodfarrs (2 bays) and Woodwarde Road. Two existing permit holders' parking places will be joined and extended (adding 6 metres of permit holders' parking, in each location) in Lorrimore Road within CPZ 'J' and Shenley Road within CPZ 'PR'.

Dated 16 May 2019

For more information please contact:-

George Mellish










Engineer

Highways – Transport Projects

Highways@southwark.gov.uk



NOTES

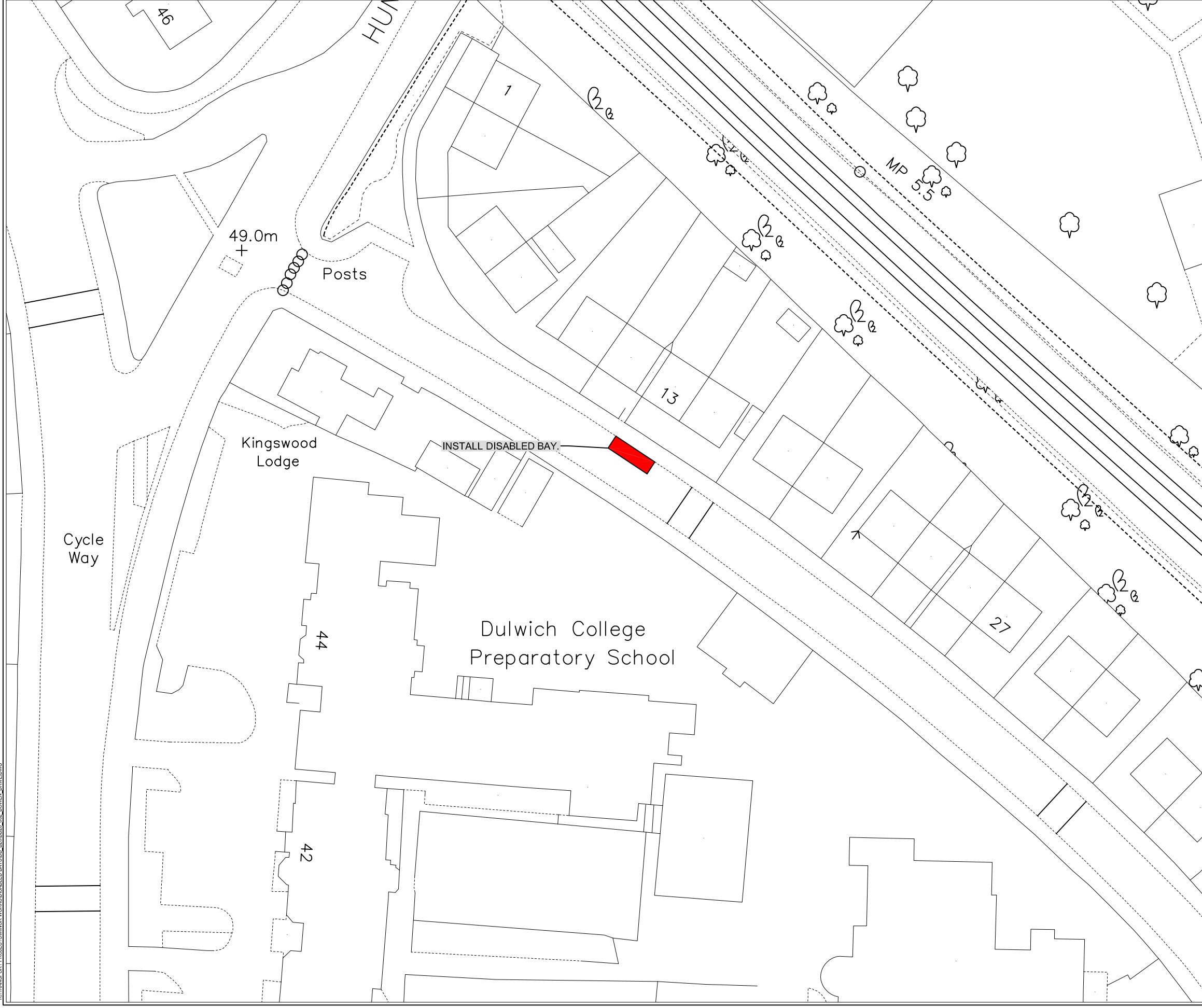
-  ROAD MARKING
-  POSITION OF SIGN AND SUPPORT
-  Existing disabled bay
-  New disabled bay
-  Parking bay
-  Existing sign
-  Existing DYL
-  Existing SYL
-  Car Club bay

REV	DATE	REVISION DESCRIPTION / DETAILS	DRN BY	CHKD BY	APPRD BY












PROJECT:		DISABLED BAYS B26	
TITLE:		23 ARCHDALE ROAD ROAD DPPP	
STATUS:	DETAILED DESIGN	DRAWN	DR
SCALE:	1:500	DESIGNED	DR
DRAWING NO:	LBS/DPP_B26_	CHECKED	DR
DATE DRAWN:	28/02/2019	APPROVED	DR
DATE ISSUED:	XX MONTH 20XX	REV:	-

TRANSPORT PROJECTS/MINOR WORKS/DISABLED BAYS/DBS - 2019/20 - SUMNER, ROADWORKING



NOTES

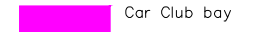
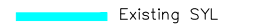
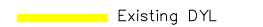
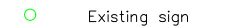
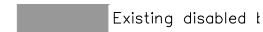
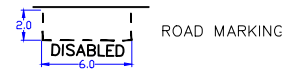
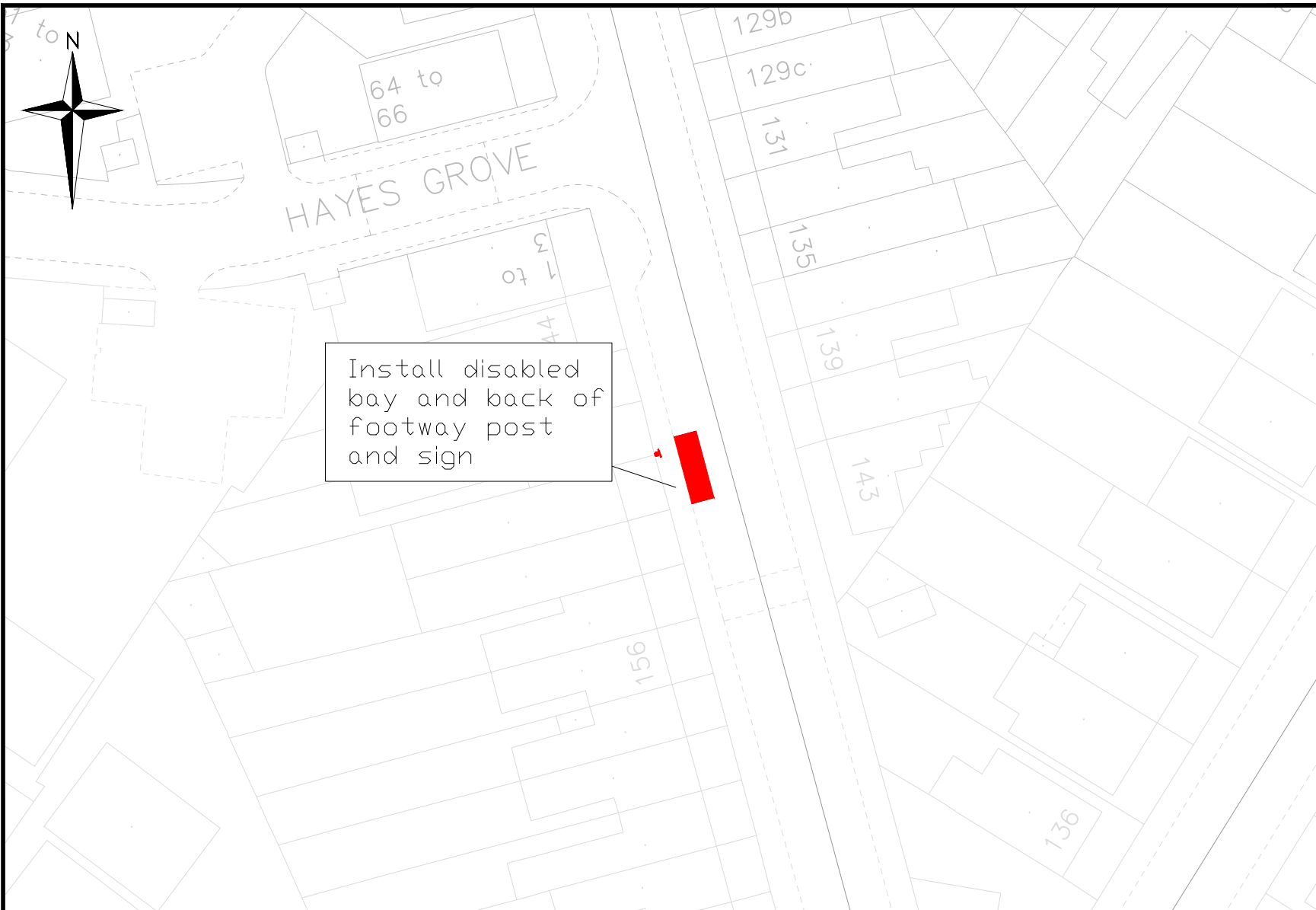
-  ROAD MARKING
-  POSITION OF SIGN AND SUPPORT
-  Existing disabled bay
-  New disabled bay
-  Parking bay
-  Existing sign
-  Existing DYL
-  Existing SYL
-  Car Club bay

REV	DATE	REVISION DESCRIPTION / DETAILS	DRN BY	CHKD BY	APRVD BY
A	14.01.2019	DETAILED DESIGN	GM	AS	RW



PROJECT:		DISABLED BAYS B26	
TITLE:		13 BOWEN DRIVE DPPP	
STATUS:	DETAILED DESIGN	DRAWN	DR
SCALE:	1:500	CHECKED	DR
DRAWING NO:	LBS/DPP_B26_002	APPROVED	DR
DATE DRAWN:	14/01/2019	REV:	-
		DATE ISSUED:	XX MONTH 20XX

RETRANSPORT PROJECTS/INTEGRATION/WORKS/DISABLED BAYS/DR. BOWEN DRIVE/DWG



Highways
Transport Projects

Environment and Social
Regeneration
Floor 3, hub 2
Southwark Council
160 Tooley Street
PO Box 64529
London, SE1P 5LX

www.southwark.gov.uk/parkingprojects



Project
1718 Disabled bay batch 24





Drawing Title
Copleston Road
PROPOSED DISABLED BAY

Community Council Camberwell				
Ward(s) South Camberwell				
Date	Scale	Drn	Chk	App
02/02/2018	1:500 @ A4	GM	GM	AS
Dwg No.	1718B24DB09			
Status	DETAILED DESIGN			
Rev	A			

Rev	Date	Description	Drn	CF



NOTES

-  ROAD MARKINGS
-  POSITION OF SIGN AND SUPPORT
-  EXISTING DISABLED BAY, SIGN AND POST
-  NEW DISABLED BAY, SIGN AND POST

Notes:

1. Dimensions in meters, unless otherwise stated.
2. In case of any discrepancy, the bounded prevails over what is drawn.
3. No topographical survey had been done in order to accurately place or locate elements on site; this plan is based over the existing TQ file.
4. The dimensions must be rectified on site before construction.

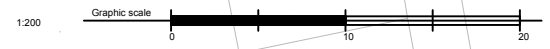
REV	DATE	REVISION DESCRIPTION / DETAILS	DRN BY	CHKD BY	APPRD BY
0	XXXX/XX	FIRST REVISION	MF	YY	JZ



PROJECT: **DISABLED BAYS**

TITLE: **COPLESTON ROAD SHEET 1 OF 1**

STATUS: DRAFT	DRAWN: MF
SCALE: 1:200	DESIGNED: MF
DRAWING NO.: LBS/XXX	CHECKED: YY
DATE DRAWN: 23 JANUARY 2019	APPROVED: JZ
DATE ISSUED: XX MONTH 20XX	REV: 0












LBS/SP/21/15/18/TRANSPORT PROJECTS/ROAD WORKS/NEW/160 TOOLEY STREET LONDON SE1P 6LX/160 TOOLEY STREET LONDON SE1P 6LX/160 TOOLEY STREET LONDON SE1P 6LX



LBS/SHAN/15/SHARE/TRANSPORT PROJECTS/MINOR WORKS/DISABLED BAYS/B26/26/0 DERWENT GROVE/DWG

NOTES

-  ROAD MARKING
-  POSITION OF SIGN AND SUPPORT
-  Existing disabled bay
-  New disabled bay
-  Parking bay
-  Existing sign
-  Existing DYL
-  Existing SYL
-  Car Club bay

A	REVISION DESCRIPTION / DETAILS	GM	AS	RW

REV	DATE	REVISION DESCRIPTION / DETAILS	DRN BY	CHKD BY	APPRD BY



PROJECT: DISABLED BAYS B26










TITLE: 19a DERWENT GROVE DPPP

STATUS: DETAILED DESIGN	DRAWN: DR
SCALE: 1:500	DESIGNED: DR
DRAWING NO: LBS/DPP_B26_	CHECKED: DR
DATE DRAWN: 04/03/2019	APPROVED: DR

DATE DRAWN: 04/03/2019	DATE ISSUED: XX MONTH 20XX
------------------------	----------------------------



NOTES

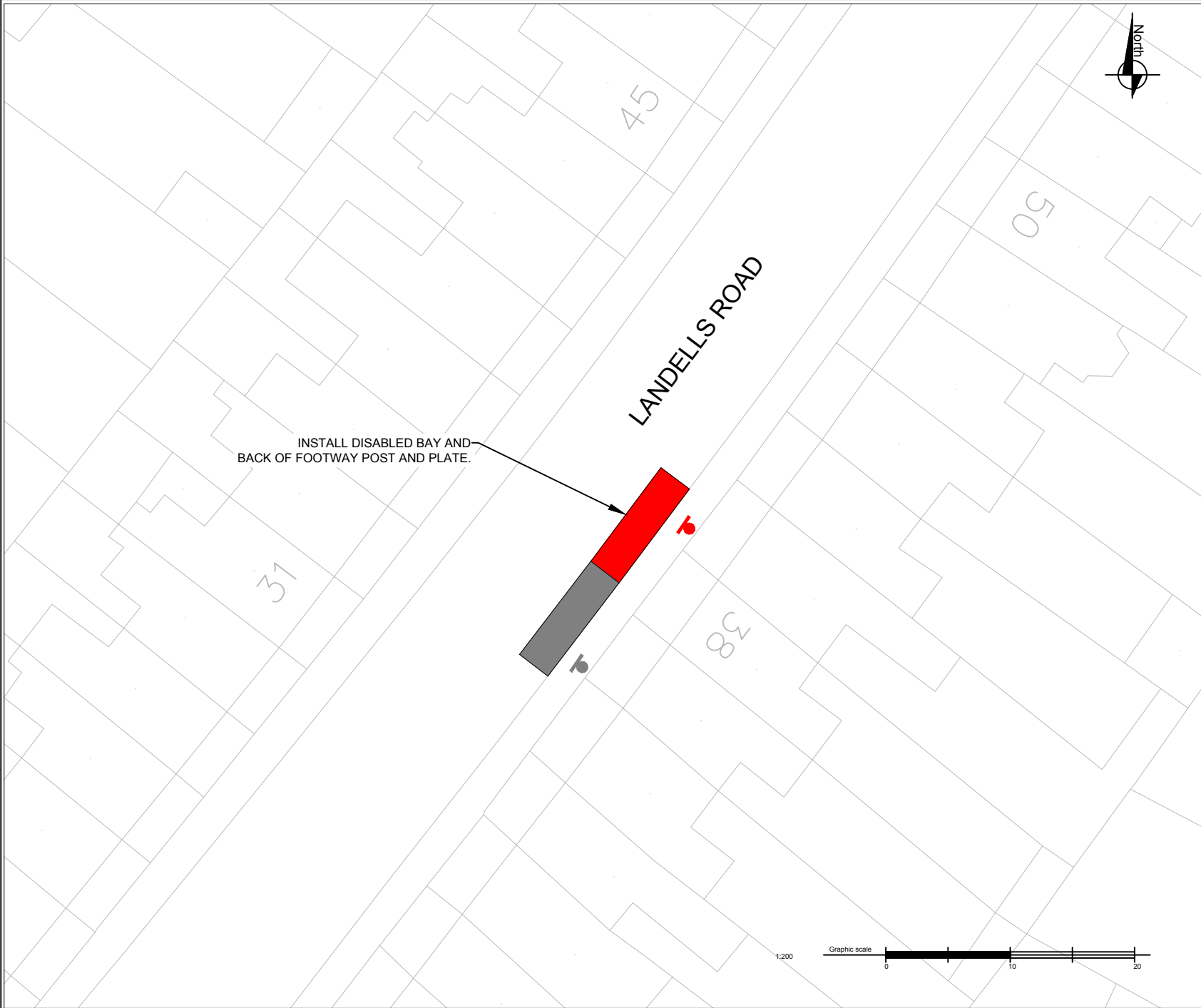
-  ROAD MARKING
-  POSITION OF SIGN AND SUPPORT
-  Existing disabled bay
-  New disabled bay
-  Parking bay
-  Existing sign
-  Existing DYL
-  Existing SYL
-  Car Club bay

REV	DATE	REVISION DESCRIPTION / DETAILS	DRN BY	CHKD BY	APRVD BY
A	14.01.2019	DETAILED DESIGN	GM	AS	RW



PROJECT:		DISABLED BAYS B26	
TITLE:		125 FORT ROAD DPPP	
STATUS:	DETAILED DESIGN	DRAWN	DR
SCALE:	1:500	CHECKED	DR
DRAWING NO.:	LBS/DPP_B26_005	APPROVED	DR
DATE DRAWN:	14/01/2019	REV:	-
		DATE ISSUED:	XX MONTH 20XX

RETRANSPORT PROJECTS/MINOR WORKS/DISABLED BAYS/06/15/08/09/10/11/12/13/14/15/16/17/18/19/20/21/22/23/24/25/26/27/28/29/30/31/32/33/34/35/36/37/38/39/40/41/42/43/44/45/46/47/48/49/50/51/52/53/54/55/56/57/58/59/60/61/62/63/64/65/66/67/68/69/70/71/72/73/74/75/76/77/78/79/80/81/82/83/84/85/86/87/88/89/90/91/92/93/94/95/96/97/98/99/00



NOTES

-  ROAD MARKINGS
-  POSITION OF SIGN AND SUPPORT
-  EXISTING DISABLED BAY, SIGN AND POST
-  NEW DISABLED BAY, SIGN AND POST

Notes:

1. Dimensions in meters, unless otherwise stated.
2. In case of any discrepancy, the bounded prevails over what is drawn.
3. No topographical survey had been done in order to accurately place or locate elements on site; this plan is based over the existing TQ file.
4. The dimensions must be rectified on site before construction.

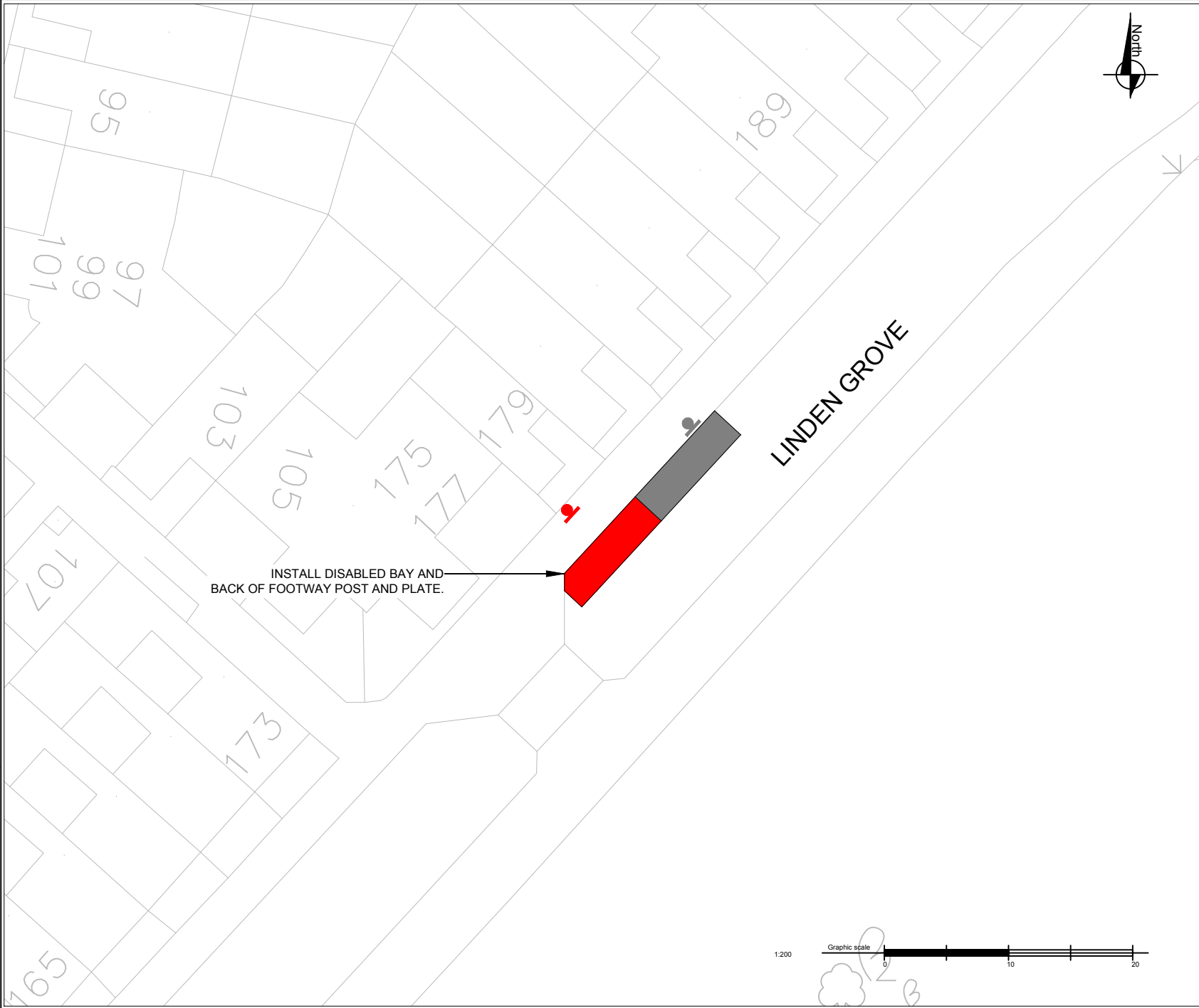
REV	DATE	REVISION DESCRIPTION / DETAILS	DRN BY	GRD BY	APPRD BY
0	XXXX/XX	FIRST REVISION	MF	YY	ZZ



PROJECT: **DISABLED BAYS**

TITLE: **LANDELLS ROAD SHEET 1 OF 1**

STATUS: DRAFT	DRAWN: MF
SCALE: 1:200	DESIGNED: MF
DRAWING NO: LBS/XXX	CHECKED: YY
DATE DRAWN: 23 JANUARY 2019	APPROVED: ZZ
DATE ISSUED: XX MONTH 20XX	REV: 0



NOTES

-  ROAD MARKINGS
-  POSITION OF SIGN AND SUPPORT
-  EXISTING DISABLED BAY, SIGN AND POST
-  NEW DISABLED BAY, SIGN AND POST

Notes:

1. Dimensions in meters, unless otherwise stated.
2. In case of any discrepancy, the bounded prevails over what is drawn.
3. No topographical survey had been done in order to accurately place or locate elements on site; this plan is based over the existing TQ file.
4. The dimensions must be rectified on site before construction.


REV	DATE	REVISION DESCRIPTION / DETAILS	DRN BY	CHKD BY	APPRD BY
0	XXXX/XX	FIRST REVISION	MF	YY	ZZ



PROJECT:
DISABLED BAYS

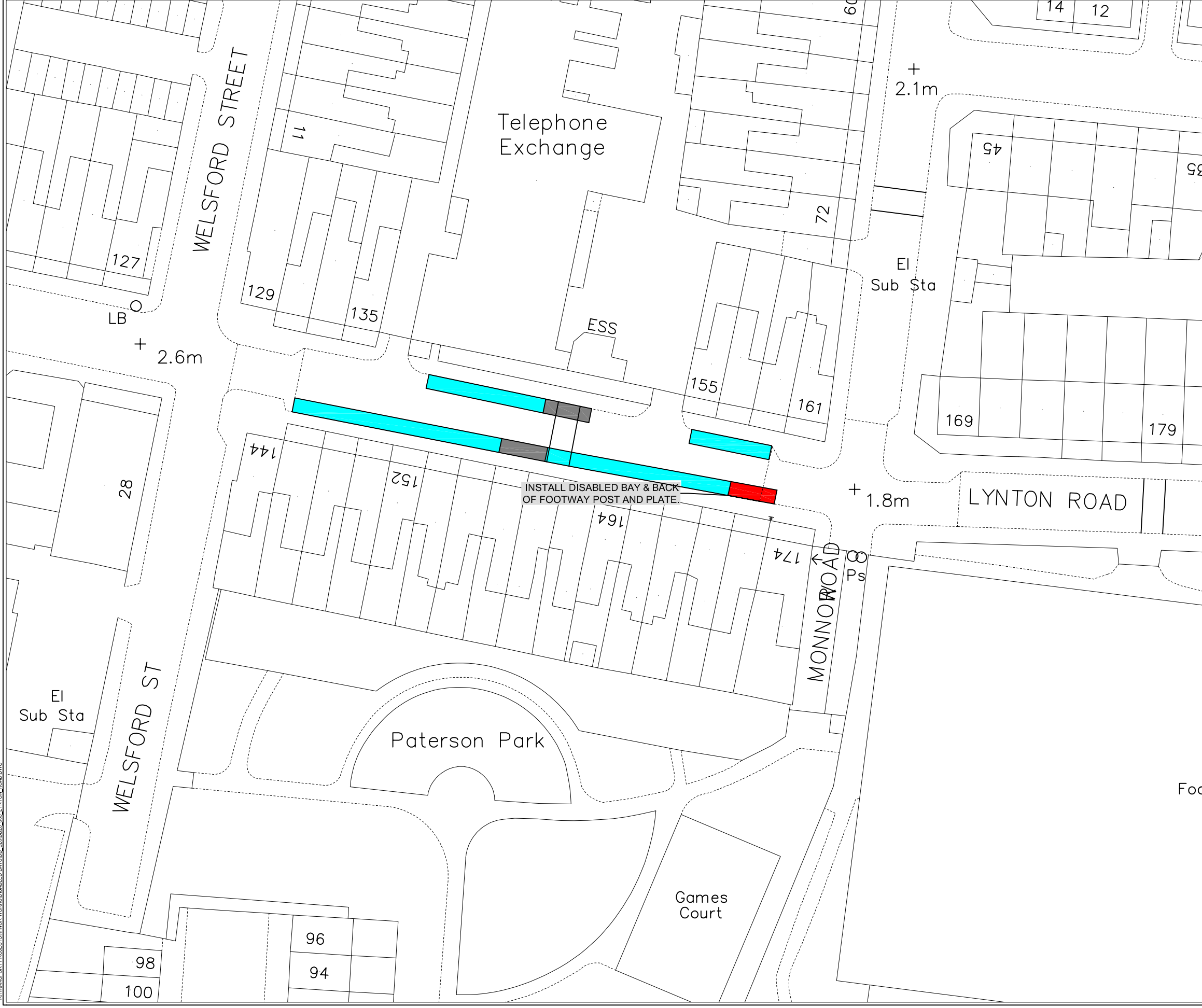
TITLE:
**LINDEN GROVE
SHEET 1 OF 1**

STATUS: DRAFT	DRAWN: MF
SCALE: 1:200	DESIGNED: MF
DRAWING NO.: LBS/XXX	CHECKED: YY
DATE DRAWN: 23 JANUARY 2019	APPROVED: ZZ
DATE ISSUED: XX MONTH 20XX	REV: 0












Handwritten notes: 12 B

LBS/SP/21/15/16/17/18/19/20/21/22/23/24/25/26/27/28/29/30/31/32/33/34/35/36/37/38/39/40/41/42/43/44/45/46/47/48/49/50/51/52/53/54/55/56/57/58/59/60/61/62/63/64/65/66/67/68/69/70/71/72/73/74/75/76/77/78/79/80/81/82/83/84/85/86/87/88/89/90/91/92/93/94/95/96/97/98/99/100



NOTES

-  ROAD MARKING
-  POSITION OF SIGN AND SUPPORT
-  Existing disabled bay
-  New disabled bay
-  Parking bay
-  Existing sign
-  Existing DYL
-  Existing SYL
-  Car Club bay

REV	DATE	REVISION DESCRIPTION / DETAILS	DRN BY	CHKD BY	APRVD BY
A	14.01.2019	DETAILED DESIGN	GM	AS	RW



PROJECT:
DISABLED BAYS B26

TITLE:
172 LYNTON ROAD DPPP

STATUS:	DETAILED DESIGN	DRAWN	DR
SCALE:	1:500	DESIGNED	DR
DRAWING NO.:	LBS/DPP_B26_003	CHECKED	DR
DATE DRAWN:	14/01/2019	APPROVED	DR
DATE ISSUED:	XX MONTH 20XX	REV:	-

RETRANSPORT PROJECTS/MINOR WORKS/DISABLED BAYS SUB 05/19/2019 03 LYNTON ROAD/DWG



NOTES

- ROAD MARKING
- POSITION OF SIGN AND SUPPORT
- Existing disabled bay
- New disabled bay
- Parking bay
- Existing sign
- Existing DYL
- Existing SYL
- Car Club bay

REV	DATE	REVISION DESCRIPTION / DETAILS	DRN BY	CHKD BY	APPRD BY






PROJECT:		DISABLED BAYS B26	
TITLE:		43 REVERDY ROAD DPPP	
STATUS:	DETAILED DESIGN	DRAWN:	DR
SCALE:	1:500	DESIGNED:	DR
DRAWING NO:	LBS/DPP_B26_	CHECKED:	DR
DATE DRAWN:	28/02/2019	APPROVED:	DR
DATE ISSUED:	XX MONTH 20XX	REV:	-

L:\TRANSPORT PROJECTS\MINOR WORKS\DISABLED BAYS\B26_005_FORT_ROAD.DWG



NOTES

-  ROAD MARKINGS
-  NEW DISABLED BAY, SIGN AND POST
-  EXISTING PERMIT BAY

- Notes:**
1. Dimensions in meters, unless otherwise stated.
 2. In case of any discrepancy, the bounded prevails over what is drawn.
 3. No topographical survey had been done in order to accurately place or locate elements on site; this plan is based over the existing TQ file.
 4. The dimensions must be rectified on site before construction.

REV	DATE	REVISION DESCRIPTION / DETAILS	DRN BY	CHKD BY	APPRD BY
0	XXXX/XX	FIRST REVISION	MF	YY	ZZ

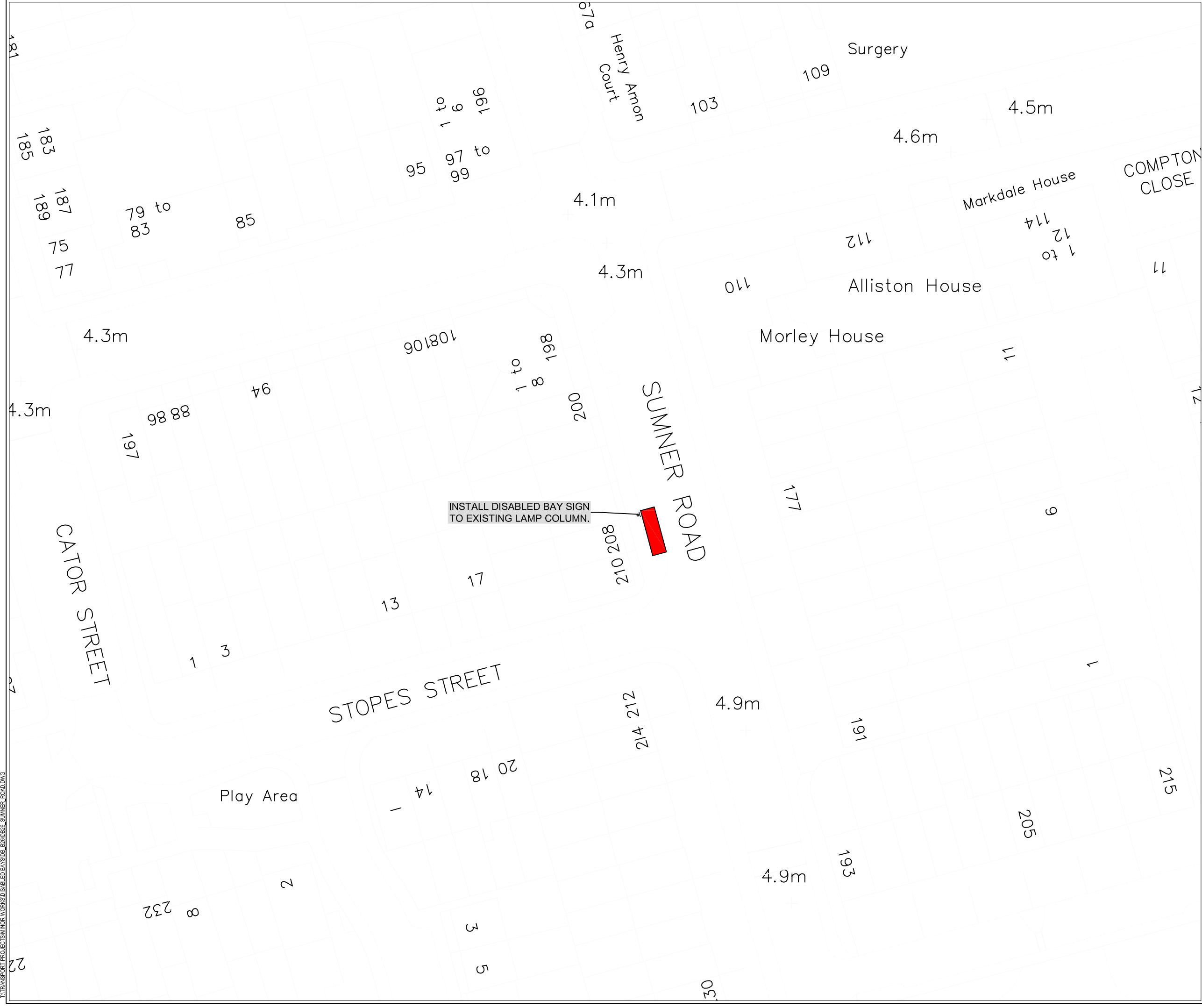


PROJECT: **DISABLED BAYS**










TITLE: **SIMMS ROAD SHEET 1 OF 1**

STATUS: DRAFT	DRAWN: MF
SCALE: 1:200	DESIGNED: MF
DRAWING NO.: LBS/XXX	CHECKED: YY
DATE DRAWN: 23 JANUARY 2019	APPROVED: ZZ
DATE ISSUED: XX MONTH 20XX	REV: 0

LBS/SP/AN/15/18/TRANSPORT PROJECTS/ROAD MARKINGS/NEW DISABLED BAYS/SIMMS ROAD



NOTES

-  ROAD MARKING
-  POSITION OF SIGN AND SUPPORT
-  Existing disabled bay
-  New disabled bay
-  Parking bay
-  Existing sign
-  Existing DYL
-  Existing SYL
-  Car Club bay

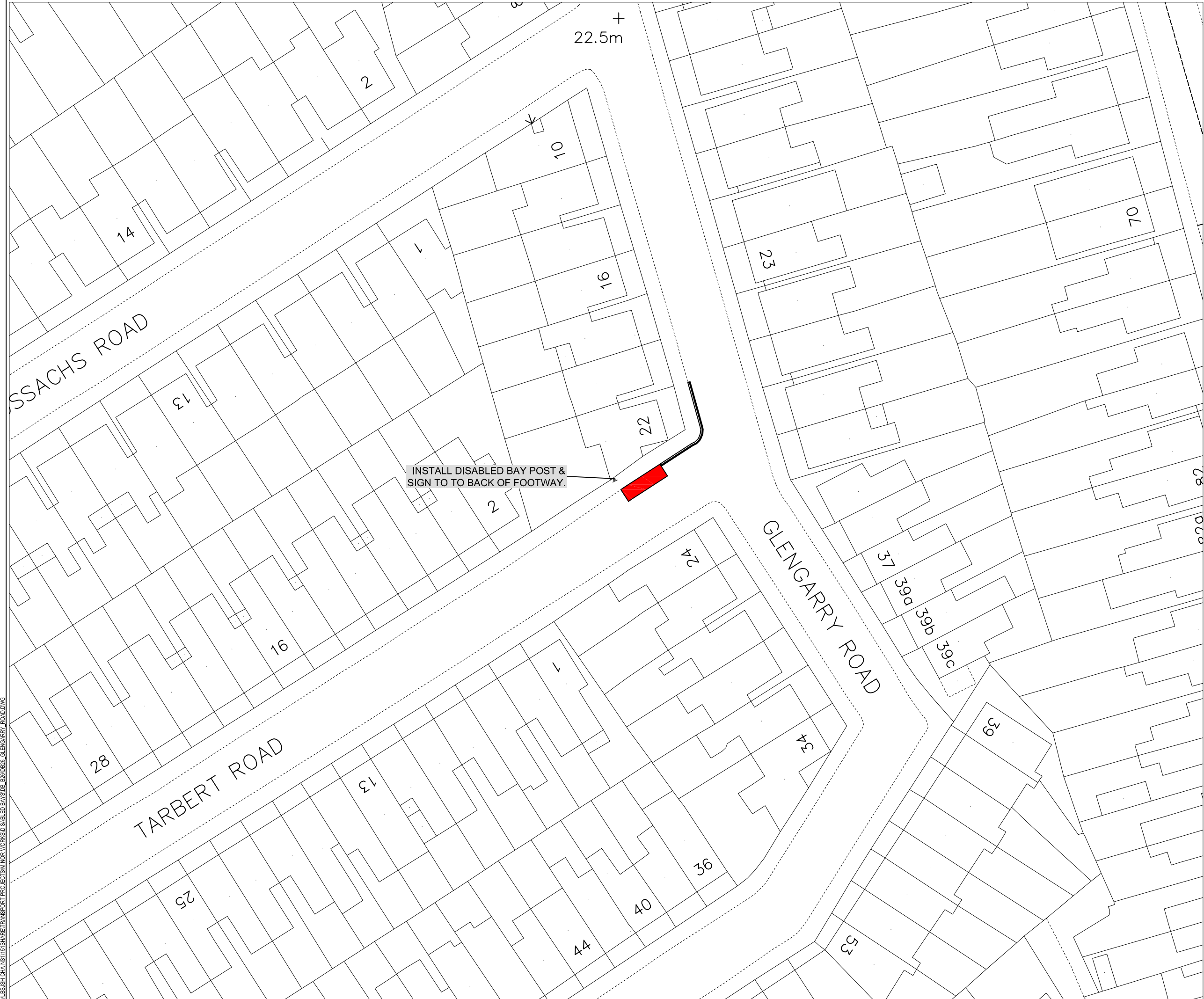
REV	DATE	REVISION DESCRIPTION / DETAILS	DRN BY	CHKD BY	APPRD BY












PROJECT: DISABLED BAYS B26

TITLE: 210 SUMNER ROAD ROAD DPPP

STATUS:	DETAILED DESIGN	DRAWN	DR
SCALE:	1:500	CHECKED	DR
DRAWING NO:	LBS/DPP_B26_	APPROVED	DR
DATE DRAWN:	28/02/2019	REV:	-
		DATE ISSUED:	XX MONTH 20XX



NOTES

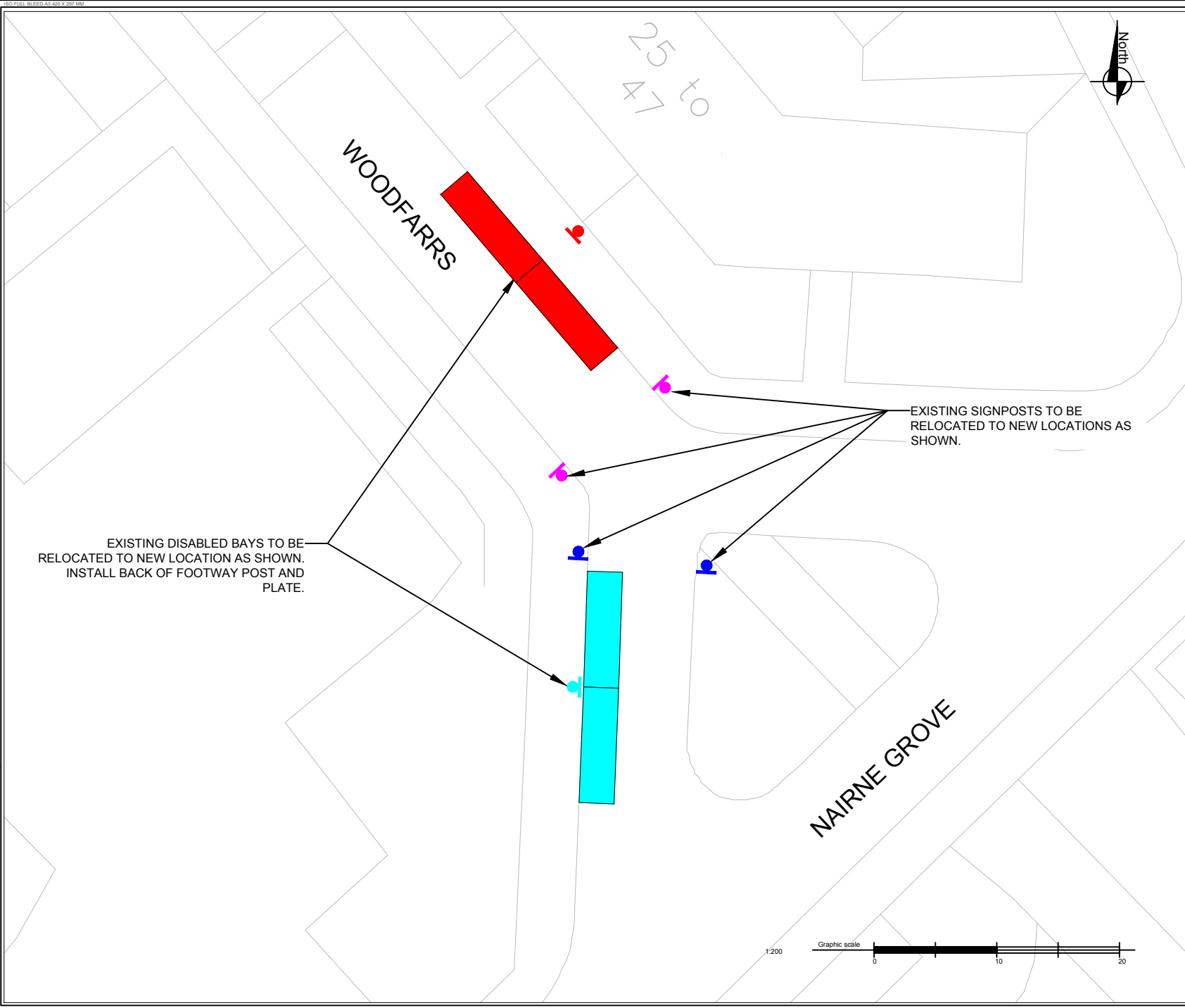
-  ROAD MARKING
-  POSITION OF SIGN AND SUPPORT
-  Existing disabled bay
-  New disabled bay
-  Parking bay
-  Existing sign
-  Existing DYL
-  Existing SYL
-  Car Club bay

REV	DATE	REVISION DESCRIPTION / DETAILS	DRN BY	CHKD BY	APPRD BY



PROJECT:			
DISABLED BAYS B26			
TITLE:			
22a GLENGARRY ROAD DPPP			
STATUS:	DETAILED DESIGN	DRAWN	DR
SCALE:	1:500	CHECKED	DR
DRAWING NO:	LBS/DPP_B26_	APPROVED	DR
DATE DRAWN:	04/03/2019	REV:	-
DATE ISSUED:	XX MONTH 20XX		

LBS/SHAN/15/SHARE/TRANSPORT PROJECTS/MINOR WORKS/DISABLED BAYS/B26/2019/03/04 GLENGARRY ROAD/DRG



EXISTING DISABLED BAYS TO BE RELOCATED TO NEW LOCATION AS SHOWN. INSTALL BACK OF FOOTWAY POST AND PLATE.

EXISTING SIGNPOSTS TO BE RELOCATED TO NEW LOCATIONS AS SHOWN.

NOTES

-  ROAD MARKINGS
-  POSITION OF SIGN AND SUPPORT
-  EXISTING DISABLED BAY, SIGN AND POST TO BE RELOCATED
-  NEW DISABLED BAY, SIGN AND POST
-  SIGN POSTS TO BE RELOCATED, EXISTING POSITION
-  SIGNPOSTS TO BE RELOCATED, NEW POSITION

Notes:

1. Dimensions in meters, unless otherwise stated.
2. In case of any discrepancy, the bounded prevails over what is drawn.
3. No topographical survey had been done in order to accurately place or locate elements on site; this plan is based over the existing TQ file.
4. The dimensions must be rectified on site before construction.

REV	DATE	REVISION DESCRIPTION / DETAILS	DRN BY	CHKD BY	APPRD BY
0	XXXX/XX	FIRST REVISION	MF	YY	ZZ



PROJECT: DISABLED BAYS

TITLE: WOODFARRS SHEET 1 OF 1

STATUS: DRAFT	DRAWN: MF
SCALE: 1:200	DESIGNED: MF
DRAWING NO: LBS/XXX	CHECKED: YY
DATE DRAWN: 23 JANUARY 2019	APPROVED: ZZ
REV: 0	DATE ISSUED: XX MONTH 20XX



THE COUNCIL OF THE LONDON BOROUGH OF SOUTHWARK

TRAFFIC MANAGEMENT ORDER

2018 No. xxx

The London Borough of Southwark (Free parking places) (Disabled persons)
(No. *) Order 201*

Made: xx xxxxxxxx 201*
Coming into force: xx xxxxxxxx 201*

The council of the London Borough of Southwark, after consulting the Commissioner of Police of the Metropolis, in exercise of the powers conferred by sections 6 and 124 of and Part IV of Schedule 9 to the Road Traffic Regulation Act 1984^a, as amended, and of all other powers thereunto enabling, hereby make the following Order:

Citation and commencement

- 1.1 This Order may be cited as the London Borough of Southwark (Free parking places) (Disabled persons) (No. *) Order 201* and shall come into force on xx xxxxxxxx 201*.

Interpretation

- 2.1 In this Order:-

"council" means the council of the London Borough of Southwark;

"enactment" means any enactment, whether public general or local, and includes any order, byelaw, rule, regulation, scheme or other instrument having effect by virtue of an enactment;

"the Order of 2013" means The London Borough of Southwark (Free parking places) (Disabled persons) (No. 1) Order 2013^b, as amended.

- 2.2 Any reference in this Order to any enactment shall be construed as a reference to that enactment as amended, applied, consolidated, re-enacted by or as having effect by virtue of any subsequent enactment.
- 2.3 Unless the context otherwise requires, any expression used in this Order which is also used in the Order of 2013 shall have the same meaning as in that Order.

Revocation

- 3.1 Without prejudice to the validity of anything done or to any liability incurred in respect of any act or omission before the coming into force of this Order:-
- (a) the designation by the Order of 2013 of the parking place numbered 414 (Goodrich Road), 477 (Hillcourt Road) 974 and 975 (Woodfarrs) in Schedule 1 therein are hereby revoked;

^a 1984 c.27

^b LBS 2013/059

- (b) the designation by the London Borough of Southwark (Free parking places) (Disabled persons) (No. 2) Order 2013^c of the parking place numbered 1006 (Shenley Road) in the Schedule therein is hereby revoked;
- (c) the designation by the London Borough of Southwark (Free parking places) (Disabled persons) (No. 16) Order 2014^d of the parking place numbered 1101 (Woodwarde Road) in the Schedule therein is hereby revoked;
- (d) the designation by the London Borough of Southwark (Free parking places) (Disabled persons) (No. 20) Order 2015^e of the parking place numbered 1185 (Kincaid Road) in the Schedule therein is hereby revoked;
- (e) the designation by the London Borough of Southwark (Free parking places) (Disabled persons) (No. 26) Order 2015^f of the parking place numbered 1211 (Lorrimore Road) in the Schedule therein is hereby revoked;
- (f) the designation by the London Borough of Southwark (Free parking places) (Disabled persons) (No. 28) Order 2015^g of the parking place numbered 1217 (Crystal Palace Road) in the Schedule therein is hereby revoked; and
- (g) the designation by the Southwark (Free parking places) (Disabled persons) (No. 43) Order 2016^h of the parking place numbered 1315 (Crystal Palace Road) in the Schedule therein is hereby revoked.

Designation of parking places and application of the Order of 2013 thereto

- 4.1 Each area on a highway comprising the length of carriageway of a street specified in column 2 of a Schedule to this Order is designated as a parking place.
- 4.2 The provisions of the Order of 2013 (other than Articles 3.1 and 14.1) shall apply to each area described in a Schedule to this Order as if in those provisions any reference to a parking place shall include a reference to each area designated as a parking place by this Order and as if any reference to Schedule 1 to the Order of 2013 included a reference to the Schedule to this Order.

Placing of traffic signs etc.

- 5.1 The council shall:-
 - (a) place and maintain traffic signs indicating the limits of each parking place referred to in the Schedule to this Order;
 - (b) place and maintain in or in the vicinity of each parking place referred to in the Schedule to this Order traffic signs indicating that such parking places may be used during the permitted hours for the leaving only of the vehicles specified in Article 4.1 of the Order of 2013; and
 - (c) carry out such other works as is reasonably required for the purposes of the satisfactory operation of a parking place.

Dated this xxxxxxxxx day of xxxxxxxxxxxxxx 201*

[signature here]

NICKY COSTIN
Parking and Network Management Business Unit Manager
Regulatory Services

^c LBS 2013/092

^d LBS 2014/084

^e LBS 2015/001

^f LBS 2015/065

^g LBS 2015/083

^h LBS 2016/070

SCHEDULE - UNLIMITED STAY DISABLED PERSONS PARKING PLACES

<i>No. of parking place (1)</i>	<i>Designated parking place (2)</i>	<i>Permitted hours (3)</i>
****.	ARCHDALE ROAD the west side, from the common boundary of Nos. 21 and 23 Archdale Road northward for a distance of 6 metres.	At any time
****.	BOWEN DRIVE the north-east side, from the common boundary of Nos. 11 and 13 Bowen Drive south-eastward for a distance of 6 metres.	At any time
****.	COPLESTON ROAD the west side, from a point 1 metre north of the common boundary of Nos. 116 and 118 Copleston Road northward for a distance of 6 metres.	At any time
****.	COPLESTON ROAD the south-west side, from the common boundary of Nos. 150 and 152 Copleston Road north-westward for a distance of 6 metres.	At any time
****.	DERWENT GROVE the north-east side, from the common boundary of Nos. 17 and 19 Derwent Grove south-eastward for a distance of 6 metres.	At any time
****.	FORT ROAD the north-east side, from the common boundary of Nos. 125 and 127 Fort Road south-eastward for a distance of 6 metres.	At any time
****.	LANDELLS ROAD the south-east side, from a point 2 metres south-west of the common boundary of Nos. 40 and 42 Landells Road south-westward for a distance of 6 metres.	At any time
****.	LINDEN GROVE the north-west side, from the common boundary of Nos. 179 and 181 Linden Grove south-westward for a distance of 6 metres.	At any time
****.	LYNTON ROAD the north-east side, from the common boundary of Nos. 103 and 105 Lynton Road south-eastward for a distance of 6 metres.	At any time
****.	LYNTON ROAD south-west side, from the common boundary of Nos. 172 and 174 Lynton Road north-westward for a distance of 6 metres.	At any time
****.	MONTPELIER ROAD the east side, from the common boundary of Nos. 22 and 24 Montpelier Road northward for a distance of 6 metres.	At any time

SCHEDULE - UNLIMITED STAY DISABLED PERSONS PARKING PLACES

<i>No. of parking place (1)</i>	<i>Designated parking place (2)</i>	<i>Permitted hours (3)</i>
****.	<p>REVERDY ROAD</p> <p>the north-west side, from the common boundary of Nos. 34 and 36 Reverdy Road north-eastward for a distance of 6 metres.</p>	At any time
****.	<p>SIMMS ROAD</p> <p>the south side, from the common boundary of Nos. 190 and 192 Gordon Road westward for a distance of 6 metres.</p>	At any time
****.	<p>SUMNER ROAD</p> <p>the south-west side, from a point 7.5 metres north-west of the north-western kerb-line of Stopes Street north-westward for a distance of 6 metres.</p>	At any time
****.	<p>TARBERT ROAD</p> <p>the north-west side, from a point 7.5 metres south-west of the western kerb-line of Glengarry Road south-westward for a distance of 6 metres.</p>	At any time
****.	<p>WOODFARRS</p> <p>the north-east side, from a point 18.5 metres south-east of the south-eastern wall of No. 23 Woodfarrs south-eastward for a distance of 6 metres.</p>	At any time
****.	<p>WOODFARRS</p> <p>the north-east side, from a point 24.5 metres south-east of the south-eastern wall of No. 23 Woodfarrs south-eastward for a distance of 6 metres.</p>	At any time

EXPLANATORY NOTE

(This note is not part of the Order)

This order:-

- (i) revokes the designation of redundant 'unlimited stay' disabled persons parking places in Crystal Palace Road (2 locations), Goodrich Road, Hillcourt Road, Kincaid Road, Lorrimore Road, Shenley Road, Woodfarrs (2 bays) and Woodward Road; and
- (ii) provides new 'unlimited stay' disabled persons' parking places in Archdale Road, Bowen Drive, Copleston Road (2 locations), Derwent Grove, Fort Road, Landells Road, Linden Grove, Lynton Road (2 locations), Montpelier Road, Reverdy Road, Simms Road, Sumner Road, Tarbert Road, and Woodfarrs (2 bays),

in the London Borough of Southwark.



THE COUNCIL OF THE LONDON BOROUGH OF SOUTHWARK

TRAFFIC MANAGEMENT ORDER

201* No. 0xx

The London Borough of Southwark (Parking places) (CPZ 'P') (No. *) Order 201*

Made: xx xxxxx 201*

Coming into force: xx xxxxx 201*

The council of the London Borough of Southwark, after consulting the Commissioner of Police of the Metropolis, in exercise of the powers conferred by sections 45, 46, 49 and 124 of and Part IV of Schedule 9 to the Road Traffic Regulation Act 1984^a, as amended, and of all other powers thereunto enabling, hereby make the following Order:

Citation and commencement

- 1.1 This Order may be cited as the London Borough of Southwark (Parking places) (CPZ 'P') (No. *) Order 201* and shall come into force on xx xxxxx 201*.

Interpretation

- 2.1 In this Order:

“council” means the council of the London Borough of Southwark;

“enactment” means any enactment, whether public general or local, and includes any order, bye-law, rule, regulation, scheme or other instrument having effect by virtue of an enactment; and

“the Order of 2018” means The London Borough of Southwark (Parking places) (CPZ 'P') (No. 1) Order 2018^b.

- 2.2 Any reference in this Order to any enactment shall be construed as a reference to that enactment as amended, applied, consolidated, re-enacted by or as having effect by virtue of any subsequent enactment.
- 2.3 Unless the context otherwise requires, any expression used in this Order which is also used in the Order of 2018 shall have the same meaning as in that Order.

Revocation

- 3.1 Without prejudice to the validity of anything done, or to any liability incurred in respect of any act or omission before the coming into force of this Order, the designation by the Order of 2018 of the parking place numbered 116 in Schedule 1 therein, is hereby revoked.

^a 1984 c.27

^b LBS 2018/243

Designation of parking places and application of the Order of 2018 thereto

- 4.1 Each area on a highway comprising the length of carriageway of a street specified in column 2 of the Schedule to this Order and bounded on one side of that length by the edge of the carriageway, is designated as a parking place.
- 4.2 The provisions of the Order of 2018 (other than Articles 3 and 15) shall apply to the areas described in the Schedule to this Order as if in those provisions any reference to a designated parking place or to a parking place shall include a reference to an area designated as a parking place by this Order and as if any reference to Schedule 1 to the Order of 2018 included a reference to the Schedule to this Order.

Placing of traffic signs, etc.

- 5.1 The council shall:-
- (a) place and maintain traffic signs indicating the limits of each parking place referred to in the Schedule to this Order;
 - (b) place and maintain in or in the vicinity of each parking place referred to in the Schedule to this Order traffic signs indicating that such parking places may be used during the permitted hours for the leaving only of the vehicles specified in Articles 4.1 and 4.2 of the Order of 2018;
 - (c) carry out such other works as is reasonably required for the purposes of the satisfactory operation of a parking place.

Dated this xxxxxxxx day of xxxxxxxxxxxx 201*

[signature here]

NICKY COSTIN
Parking and Network Management Business Unit Manager
Regulatory Services

SCHEDULE – PERMIT HOLDER'S PARKING PLACES

<i>No. of parking place</i> (1)	<i>Designated parking place</i> (2)	<i>Permitted hours</i> (3)
***.	WOODFARRS the north-east side, from a point 4 metres south-east of the south-eastern wall of No. 23 Woodfarrs south-eastward for a distance of 14.5 metres.	12 noon to 2 pm Monday to Friday

EXPLANATORY NOTE

(This note is not part of the Order)

This Order reduces in length an existing permit holders' parking place in Woodfarrs so as to accommodate the relocation of unlimited stay disabled 'blue badge holders' parking places, in the London Borough of Southwark.



THE COUNCIL OF THE LONDON BOROUGH OF SOUTHWARK

TRAFFIC MANAGEMENT ORDER

201* No. 0xx

The London Borough of Southwark (Parking places) (CPZ 'PR') (No. *) Order 201*

Made: xx xxxxx 201*

Coming into force: xx xxxxx 201*

The council of the London Borough of Southwark, after consulting the Commissioner of Police of the Metropolis, in exercise of the powers conferred by sections 45, 46, 49 and 124 of and Part IV of Schedule 9 to the Road Traffic Regulation Act 1984^a, as amended, and of all other powers thereunto enabling, hereby make the following Order:

Citation and commencement

- 1.1 This Order may be cited as the London Borough of Southwark (Parking places) (CPZ 'PR') (No. *) Order 201* and shall come into force on xx xxxxx 201*.

Interpretation

- 2.1 In this Order:

“council” means the council of the London Borough of Southwark;

“enactment” means any enactment, whether public general or local, and includes any order, bye-law, rule, regulation, scheme or other instrument having effect by virtue of an enactment; and

“the Order of 2017” means The London Borough of Southwark (Parking places) (CPZ 'PR') (No. 1) Order 2017^b.

- 2.2 Any reference in this Order to any enactment shall be construed as a reference to that enactment as amended, applied, consolidated, re-enacted by or as having effect by virtue of any subsequent enactment.
- 2.3 Unless the context otherwise requires, any expression used in this Order which is also used in the Order of 2017 shall have the same meaning as in that Order.

Revocation

- 3.1 Without prejudice to the validity of anything done, or to any liability incurred in respect of any act or omission before the coming into force of this Order, the designation by the Order of 2017 of the parking places numbered 71 and 72 in Schedule 1 therein, are hereby revoked.

^a 1984 c.27

^b LBS 2017/077

Designation of parking places and application of the Order of 2017 thereto

- 4.1 Each area on a highway comprising the length of carriageway of a street specified in column 2 of the Schedule to this Order and bounded on one side of that length by the edge of the carriageway, is designated as a parking place.
- 4.2 The provisions of the Order of 2017 (other than Articles 3 and 15) shall apply to the areas described in the Schedule to this Order as if in those provisions any reference to a designated parking place or to a parking place shall include a reference to an area designated as a parking place by this Order and as if any reference to Schedule 1 to the Order of 2017 included a reference to the Schedule to this Order.

Placing of traffic signs, etc.

- 5.1 The council shall:-
- (a) place and maintain traffic signs indicating the limits of each parking place referred to in the Schedule to this Order;
 - (b) place and maintain in or in the vicinity of each parking place referred to in the Schedule to this Order traffic signs indicating that such parking places may be used during the permitted hours for the leaving only of the vehicles specified in Articles 4.1 and 4.2 of the Order of 2017;
 - (c) carry out such other works as is reasonably required for the purposes of the satisfactory operation of a parking place.

Dated this xxxxxxxx day of xxxxxxxxxxxx 201*

[signature here]

NICKY COSTIN
Parking and Network Management Business Unit Manager
Regulatory Services

SCHEDULE – PERMIT HOLDER'S PARKING PLACES

<i>No. of parking place</i> (1)	<i>Designated parking place</i> (2)	<i>Permitted hours</i> (3)
***.	SHENLEY ROAD the north-east side, from a point 11 metres south of the common boundary of Nos. 51 and 53 Shenley Road south-eastward for a distance of 102 metres.	8.30 am to 6.30 pm Monday to Friday

EXPLANATORY NOTE

(This note is not part of the Order)

This Order joins and extends the length of two existing permit holders' parking places in Shenley Road so as to accommodate the revocation of an unlimited stay disabled 'blue badge holders' parking place no longer needed, in the London Borough of Southwark.



THE COUNCIL OF THE LONDON BOROUGH OF SOUTHWARK

TRAFFIC MANAGEMENT ORDER

201* No. xxx

The London Borough of Southwark (Parking places) (CPZ 'TS') (No. *) Order 201*

Made: xx xxxxxxxx 201*

Coming into force: xx xxxxxxxx 201*

The council of the London Borough of Southwark, after consulting the Commissioner of Police of the Metropolis, in exercise of the powers conferred by sections 45, 46, 49 and 124 of and Part IV of Schedule 9 to the Road Traffic Regulation Act 1984^a, as amended, and of all other powers thereunto enabling, hereby make the following Order:

Citation and commencement

- 1.1 This Order may be cited as the London Borough of Southwark (Parking Places) (CPZ 'TS') (No. *) Order 201* and shall come into force on xx xxxxxxxx 201*.

Interpretation

- 2.1 In this Order:-

“council” means the council of the London Borough of Southwark;

“enactment” means any enactment, whether public general or local, and includes any order, bye-law, rule, regulation, scheme or other instrument having effect by virtue of an enactment; and

“the Order of 2018” means The London Borough of Southwark (Parking Places) (CPZ 'TS') (No. 1) Order 2018^b.

- 2.2 Any reference in this Order to any enactment shall be construed as a reference to that enactment as amended, applied, consolidated, re-enacted by or as having effect by virtue of any subsequent enactment.
- 2.3 Unless the context otherwise requires, any expression used in this Order which is also used in the Order of 2018 shall have the same meaning as in that Order.

Revocation

- 3.1 Without prejudice to the validity of anything done or to any liability incurred in respect of any act or omission before the coming into force of this Order, the designation by the Order of 2018 of the parking places numbered 42, 63, 73, 87 and 101 in Schedule 1 therein, are hereby revoked.

^a 1984 c.27

^b LBS 2018/213

Designation of parking places and application of the Order of 2018 thereto

- 4.1 Each area on a highway comprising the length of carriageway of a street specified in column 2 of a Schedule to this Order and bounded on one side of that length by the edge of the carriageway, and having a width throughout of 2 metres, is designated as a parking place.
- 4.2 The provisions of the Order of 2018 (other than Articles 3, 16 and 17) shall apply to each area designated as a parking place by this Order as if in those provisions any reference to a designated parking place or to a parking place shall include a reference to the area designated as a parking place by this Order and as if any reference to Schedule 1 to the Order of 2018 included a reference to the Schedule to this Order.

Placing of traffic signs etc.

- 5.1 The council shall:-
- (a) place and maintain traffic signs indicating the limits of each parking place referred to in the Schedule to this Order;
 - (b) place and maintain in or in the vicinity of each parking place referred to in the Schedule to this Order traffic signs indicating that such a parking place may be used during the permitted hours for the leaving only of the vehicles specified in Articles 4.1 and 4.2 of the Order of 2018; and
 - (c) carry out such other works as is reasonably required for the purposes of the satisfactory operation of a parking place.

Dated this xxxxxxxx day of xxxxxxxxxxxx 201*

[signature here]

NICKY COSTIN
Parking and Network Management Business Unit Manager
Regulatory Services

SCHEDULE - PERMIT HOLDERS' PARKING PLACES

<i>No. of parking place (1)</i>	<i>Designated parking place (2)</i>	<i>Permitted hours (3)</i>
**.	FORT ROAD the north-east side, from a point 14 metres east of the eastern kerb-line of Alma Grove south-eastward for a distance of 40.5 metres.	8.30 am to 6.30 pm Monday to Friday
**.	LYNTON ROAD the north-east side, from a point 1 metre south-east of the common boundary of Nos. 105 and 107 Lynton Road south-eastward for a distance of 21.6 metres.	8.30 am to 6.30 pm Monday to Friday
**.	LYNTON ROAD the south-west side, from a point 1.5 metres east of the common boundary of Nos. 158 and 160 Lynton Road south-eastward for a distance of 27 metres.	8.30 am to 6.30 pm Monday to Friday
**.	REVERDY ROAD the north-west side, from a point 4 metres north of the northern wall of No. 2 Reverdy Road south-westward for a distance of 81.5 metres.	8.30 am to 6.30 pm Monday to Friday
**.	REVERDY ROAD the west side, from the common boundary of Nos. 34 and 36 Reverdy Road south-westward for a distance of 41.5 metres.	8.30 am to 6.30 pm Monday to Friday
**.	SIMMS ROAD the south-west side, from a point 15 metres east of the eastern kerb-line of Monnow Road south-eastward for a distance of 109.5 metres.	8.30 am to 6.30 pm Monday to Friday
**.	SIMMS ROAD the south side, from the common boundary of Nos. 190 and 192 Simms Road eastward for a distance of 18.5 metres.	8.30 am to 6.30 pm Monday to Friday

EXPLANATORY NOTE

(This note is not part of the Order)

This Order reduces in length existing permit holders' parking places in Fort Road and Reverdy Road; and splits existing permit holders' parking places in Lynton Road (2 locations) and Simms Road so as to accommodate a new unlimited stay disabled 'blue badge holders' parking place, in the London Borough of Southwark.



THE COUNCIL OF THE LONDON BOROUGH OF SOUTHWARK

TRAFFIC MANAGEMENT ORDER

201* No. 0xx

The London Borough of Southwark (Parking places) (CPZ 'J') (No. *) Order 201*

Made: xx xxxxx 201*

Coming into force: xx xxxxx 201*

The council of the London Borough of Southwark, after consulting the Commissioner of Police of the Metropolis, in exercise of the powers conferred by sections 45, 46, 49 and 124 of and Part IV of Schedule 9 to the Road Traffic Regulation Act 1984^a, as amended, and of all other powers thereunto enabling, hereby make the following Order:

Citation and commencement

- 1.1 This Order may be cited as the London Borough of Southwark (Parking places) (CPZ 'J') (No. *) Order 201* and shall come into force on xx xxxxx 201*.

Interpretation

- 2.1 In this Order:

“council” means the council of the London Borough of Southwark;

“enactment” means any enactment, whether public general or local, and includes any order, bye-law, rule, regulation, scheme or other instrument having effect by virtue of an enactment; and

“the Order of 2011” means The London Borough of Southwark (Parking places) (CPZ 'J') (No. 1) Order 2011^b, as amended by the London Borough of Southwark (Parking places) (CPZ 'J') (No. 26) Order 2015.

- 2.2 Any reference in this Order to any enactment shall be construed as a reference to that enactment as amended, applied, consolidated, re-enacted by or as having effect by virtue of any subsequent enactment.
- 2.3 Unless the context otherwise requires, any expression used in this Order which is also used in the Order of 2011 shall have the same meaning as in that Order.

Revocation

- 3.1 Without prejudice to the validity of anything done, or to any liability incurred in respect of any act or omission before the coming into force of this Order, the designation by the London Borough of Southwark (Parking places) (CPZ 'J') (No. 26) Order 2015 of the parking places numbered 141 and 142 in Schedule 1 therein, are hereby revoked.

^a 1984 c.27

^b LBS 2011/058

Designation of parking places and application of the Order of 2011 thereto

- 4.1 Each area on a highway comprising the length of carriageway of a street specified in column 2 of the Schedule to this Order and bounded on one side of that length by the edge of the carriageway, is designated as a parking place.
- 4.2 The provisions of the Order of 2011 (other than Articles 3 and 15) shall apply to the areas described in the Schedule to this Order as if in those provisions any reference to a designated parking place or to a parking place shall include a reference to an area designated as a parking place by this Order and as if any reference to Schedule 1 to the Order of 2011 included a reference to the Schedule to this Order.

Placing of traffic signs, etc.

- 5.1 The council shall:-
- (a) place and maintain traffic signs indicating the limits of each parking place referred to in the Schedule to this Order;
 - (b) place and maintain in or in the vicinity of each parking place referred to in the Schedule to this Order traffic signs indicating that such parking places may be used during the permitted hours for the leaving only of the vehicles specified in Articles 4.1 and 4.2 of the Order of 2011;
 - (c) carry out such other works as is reasonably required for the purposes of the satisfactory operation of a parking place.

Dated this xxxxxxxxx day of xxxxxxxxxxxxxx 201*

[signature here]

NICKY COSTIN
Parking and Network Management Business Unit Manager
Regulatory Services

SCHEDULE – PERMIT HOLDER'S PARKING PLACES

<i>No. of parking place</i> (1)	<i>Designated parking place</i> (2)	<i>Permitted hours</i> (3)
***.	LORRIMORE ROAD the north-west side, from a point 5 metres south-west of the south-western kerb-line of Chapter Road south-westward for a distance of 30 metres.	8.30 am to 6.30 pm Monday to Friday

EXPLANATORY NOTE

(This note is not part of the Order)

This Order joins and extends the length of two existing permit holders' parking places in Lorrimore Road so as to accommodate the revocation of an unlimited stay disabled 'blue badge holders' parking place no longer needed, in the London Borough of Southwark.