

Public notice

Changes to housing estate parking

*The London Borough of Southwark (Housing estate roads and car parks) (No. *) Order 201**

1. Southwark Council hereby GIVES NOTICE that it proposes to make the above order under the powers of the Road Traffic Regulation Act 1984¹.

2. The effect of the order will be as follows, (note: where new estate parking zones are introduced, all existing uncontrolled parking places in the estate roads and car parks will be designated as permit holders' parking for use of the residents; business; visitors; or carers' permit holders of each designated zone only. Any existing disabled persons' parking places will continue to operate as before, any area not designated as parking, will be subject to 'no waiting at any time' controls):-

(a) AYLESBURY ESTATE, to amend the existing permit parking zone 'E-AY' to remove the areas now adopted public highway (in SEDAN WAY and MARKHAM STREET);

(b) AYLTON ESTATE, to introduce the permit parking zone 'E-AE' into the estate roads and car parks fronting or adjacent to properties in Aylton Estate, Renforth Street and Nos. 5-43 Neptune Street (odd only);

(c) BEACON HOUSE, to introduce the permit parking zone 'E-BH' into the estate roads and car parks fronting or adjacent to properties in Beacon House, Southampton Way;

(d) CONANT HOUSE, to introduce the new permit parking zone 'E-CON' into the estate roads and car parks fronting or adjacent to properties in Conant House, St Agnes Place and Nos. 1-34 Rutley Close;

(e) ELIZABETH ESTATE, to introduce the new permit parking zone 'E-EZ' into the estate roads and car parks fronting or adjacent to properties in: Lady Margaret House, St. Johns House, St. Marks House, St. Matthews House, St. Peters House, St. Stephens House, Nos. 1-53 Lytham Street (odd only), Nos. 2-36 Phelp Street (even only), Nos. 1-19 Sondes Street (odd only) and Nos. 35-61 Westmoreland Road (odd only);

(f) GERVASE STREET ESTATE, to introduce the new permit parking zone 'E-HH' into the estate roads and car parks fronting or adjacent to properties in Harry Lamborn House, Gervase Street and Nos. 1-13 Gervase Street (odd only);

(g) GOMM ROAD ESTATE, to introduce the new permit parking zone 'E-GR' into the estate roads and car parks fronting or adjacent to properties in Nos. 15-95 Gomm Road (odd only);

(h) LEW EVANS HOUSE, to introduce the new permit parking zone 'E-LE' into the estate roads and car parks fronting or adjacent to properties in Lew Evans House, Underhill Road, No. 77 Friern Road and No. 186 Underhill Road;

(i) REEDHAM STREET ESTATE, to introduce the new permit parking zone 'E-JA' into the estate roads and car parks fronting or adjacent to properties in Jack Jones House, Reedham Street and No. 10 Reedham Street;

(j) RUSSELL COURT, to introduce the new permit parking zone 'E-RS' into the estate roads and car parks fronting or adjacent to properties in Russell Court, Heaton Road;

(k) THORBURN SQUARE, to introduce the new permit parking zone 'E-TS' into the estate roads and car parks fronting or adjacent to properties in Nos. 1-98 Thorburn Square;

(l) to amend existing 'no waiting at any time' in estate roads not designated as parking within COUNTISBURY HOUSE, Crescent Wood Road; and

(m) to introduce 'no waiting at any time' in all estate roads not designated as parking within TELL GROVE.

3. For more information contact Clarence Parkes of the council's Parking team by e-mail Parking@southwark.gov.uk or call 020 7525 2022.

4. Copies of this notice, the proposed order, a statement of the council's reasons for making the order, and a plan of the proposals may be found online at www.southwark.gov.uk/trafficorders, paper copies may be obtained from or viewed at Highways, Environment and Leisure, 3rd floor hub 2, 160 Tooley Street, London SE1 2QH. Please call 020 7525 3497 for details.

5. Anyone wishing to object to or make any other representations regarding the proposal, may use the form labelled '*Parking - Road traffic and highway schemes - responding to statutory consultation notices*' at www.southwark.gov.uk/statutoryconsultationnotices or send a statement in writing to: the Traffic Orders Officer, Highways, Southwark Council, Environment, P.O. Box 64529, London SE1P 5LX or by e-mail to traffic.orders@southwark.gov.uk quoting reference '*TMO1819-031 Estate Parking 10*' by 3 January 2019. Please note that if you wish to object to this proposal you must state the grounds on which your objection is made.

6. When making an objection or representation, please be aware that this may be communicated to other people who may be affected. Information provided in response to this consultation, including in some circumstances personal information, may also be subject to publication or disclosure under the requirements of current access to information legislation.

Dated 6 December 2018

Nicky Costin - Parking and Network Management Business Unit Manager, Regulatory Services

¹ [1984 c.27](#)

Statement of reasons

Changes to housing estate parking

*The London Borough of Southwark (Housing estate roads and car parks) (No. *) Order 201**

Changes are proposed in the following estates throughout the London Borough of Southwark:-

(i) AYLESBURY ESTATE, to amend the existing permit parking zone 'E-AY' to remove the areas now adopted public highway (in SEDAN WAY and MARKHAM STREET);

(ii) to amend existing 'no waiting at any time' in estate roads not designated as parking within COUNTISBURY HOUSE, Crescent Wood Road;

(iii) to introduce 'no waiting at any time' in all estate roads not designated as parking within TELL GROVE; and

(iv) to introduce a permit parking scheme to maintain parking space for residents in the estate roads and car parks fronting or adjacent to properties in: -

AYLTON ESTATE, permit parking zone 'E-AE' in Aylton Estate, Renforth Street and Nos. 5-43 Neptune Street (odd only);

BEACON HOUSE, the permit parking zone 'E-BH' in Beacon House, Southampton Way;

CONANT HOUSE, the permit parking zone 'E-CON' in Conant House, St Agnes Place and Nos. 1-34 Rutley Close;

ELIZABETH ESTATE, the permit parking zone 'E-EZ' in: Lady Margaret House, St. Johns House, St. Marks House, St. Matthews House, St. Peters House, St. Stephens House, Nos. 1-53 Lytham Street (odd only), Nos. 2-36 Phelp Street (even only), Nos. 1-19 Sondes Street (odd only) and Nos. 35-61 Westmoreland Road (odd only);

GERVASE STREET ESTATE, the permit parking zone 'E-HH' in Harry Lamborn House, Gervase Street and Nos. 1-13 Gervase Street (odd only);

GOMM ROAD ESTATE, the permit parking zone 'E-GR' in Nos. 15-95 Gomm Road (odd only);

LEW EVANS HOUSE, the permit parking zone 'E-LE' in Lew Evans House, Underhill Road, No. 77 Friern Road and No. 186 Underhill Road;

REEDHAM STREET ESTATE, the permit parking zone 'E-JA' in Jack Jones House, Reedham Street and No. 10 Reedham Street;

RUSSELL COURT, the permit parking zone 'E-RS' in Russell Court, Heaton Road; and

THORBURN SQUARE, the permit parking zone 'E-TS' in Nos. 1-98 Thorburn Square.

Dated 6 December 2018

For more information contact:-

Clarence Parkes

Estate Parking Manager

Regulatory Services


020 7525 2022

clarence.parkes@southwark.gov.uk


E-AY


Schedule: 1 Item: Aylesbury Estate

LEGEND

 Housing estate boundary

Permit scheme No. - E-AY

 Permit scheme in operation - Yes

 Permit scheme in operation - No

Parking places / bays


 Permit parking

 General parking


 Disabled parking


 Motorcycle parking

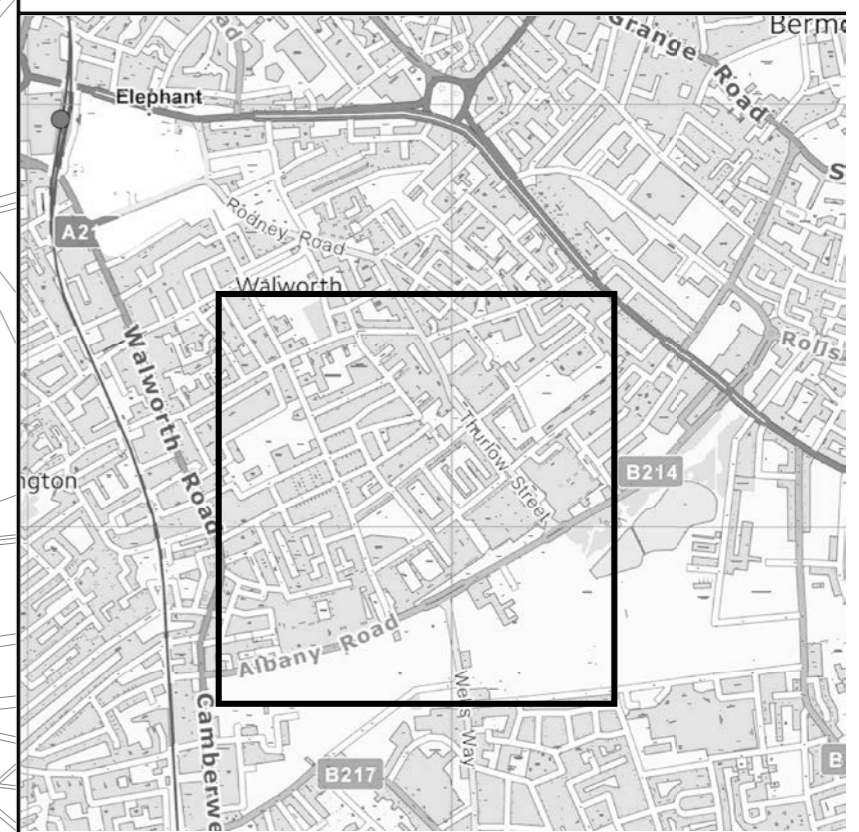
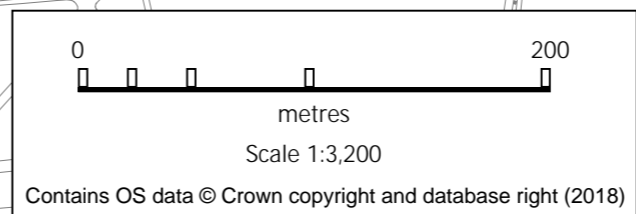
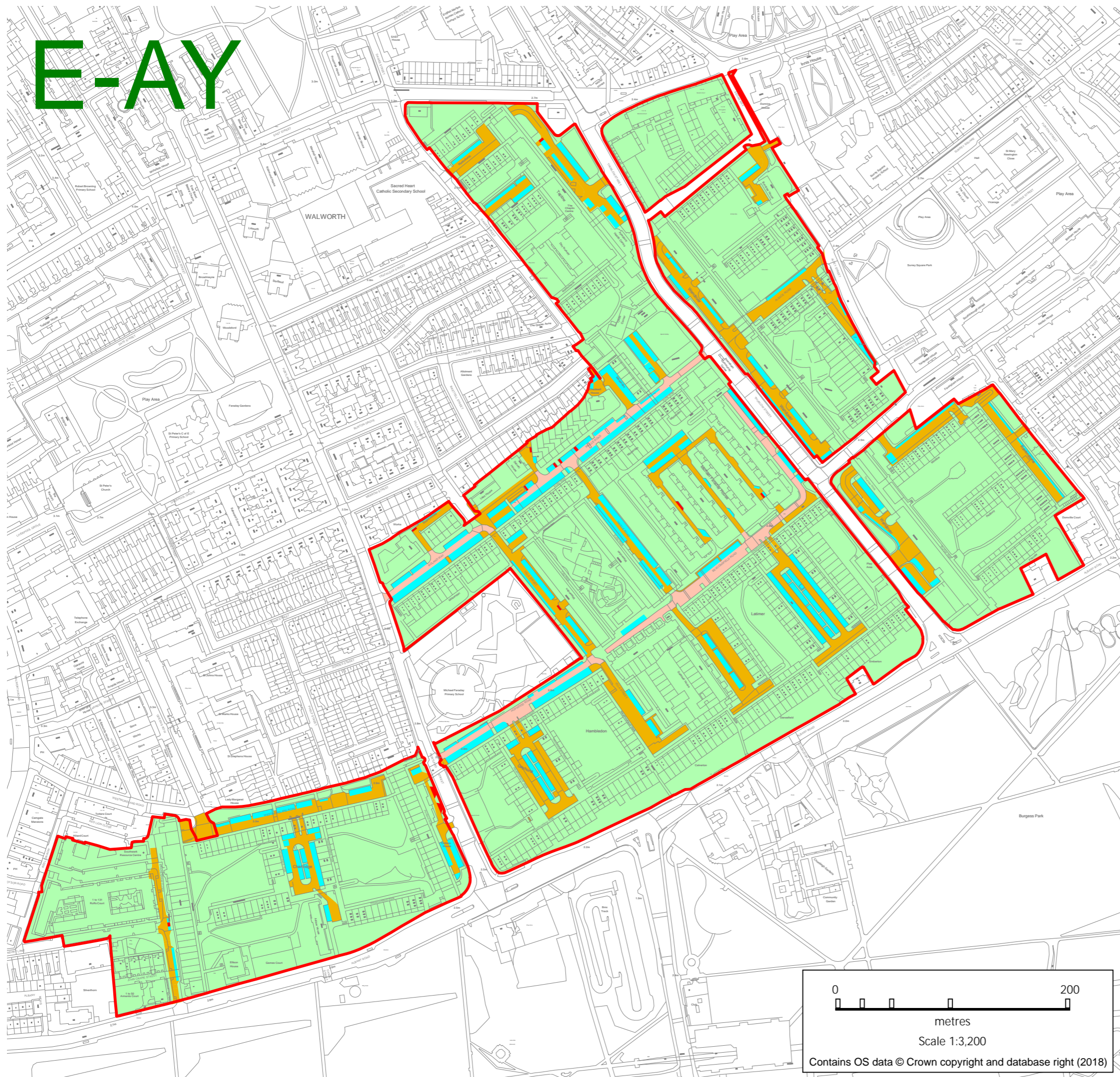
 Time limited (visitor) parking

 Ambulance parking

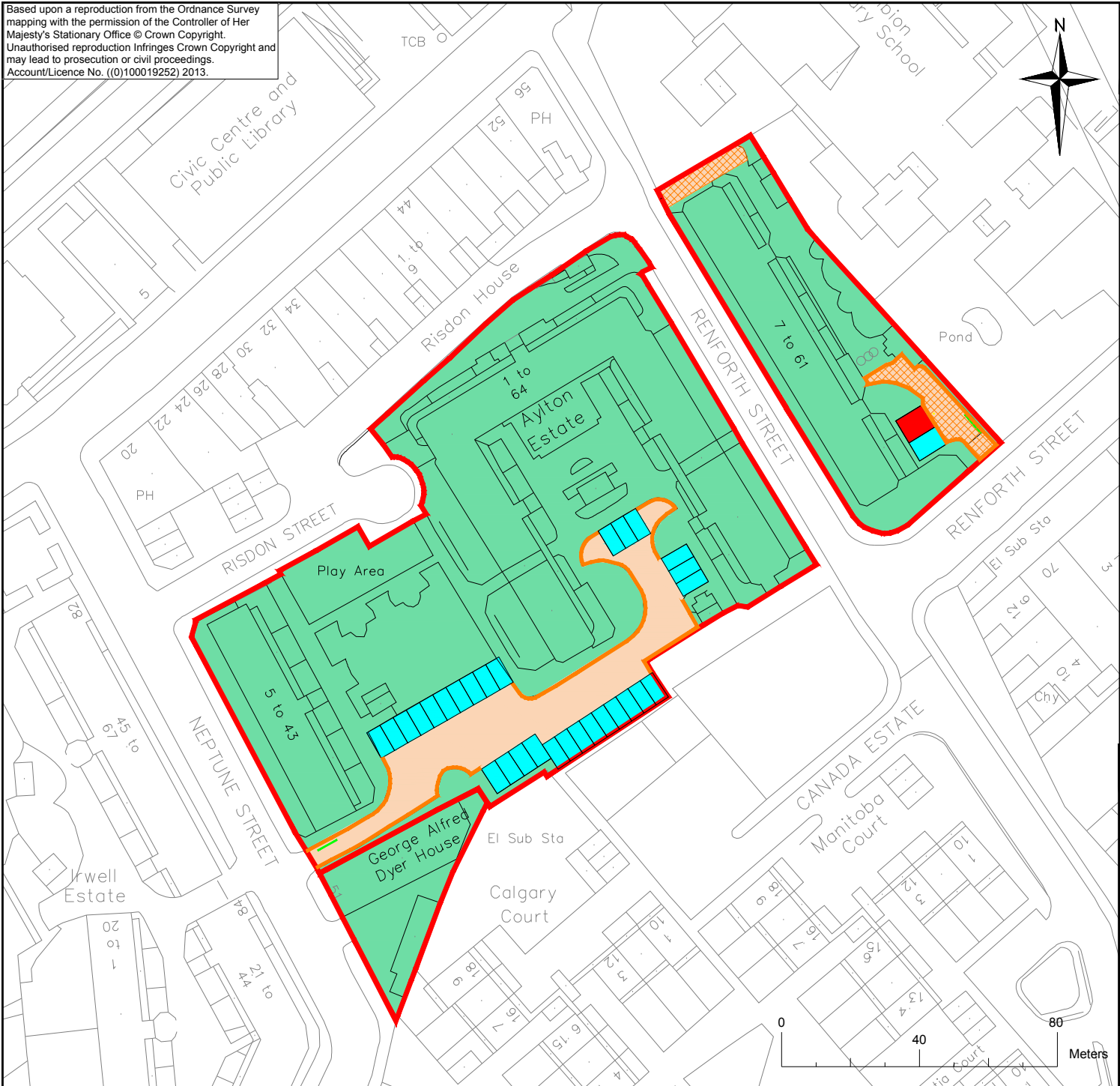
Restricted area / at any time waiting restriction

 No waiting at any time

 Restriction of waiting



Based upon a reproduction from the Ordnance Survey mapping with the permission of the Controller of Her Majesty's Stationary Office © Crown Copyright. Unauthorised reproduction infringes Crown Copyright and may lead to prosecution or civil proceedings. Account/Licence No. ((0)100019252) 2013.

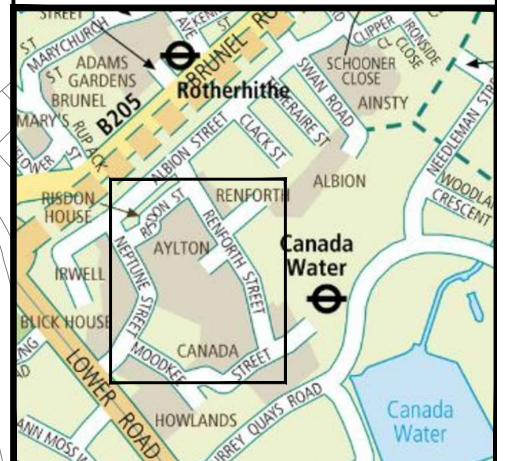


Schedule: 1

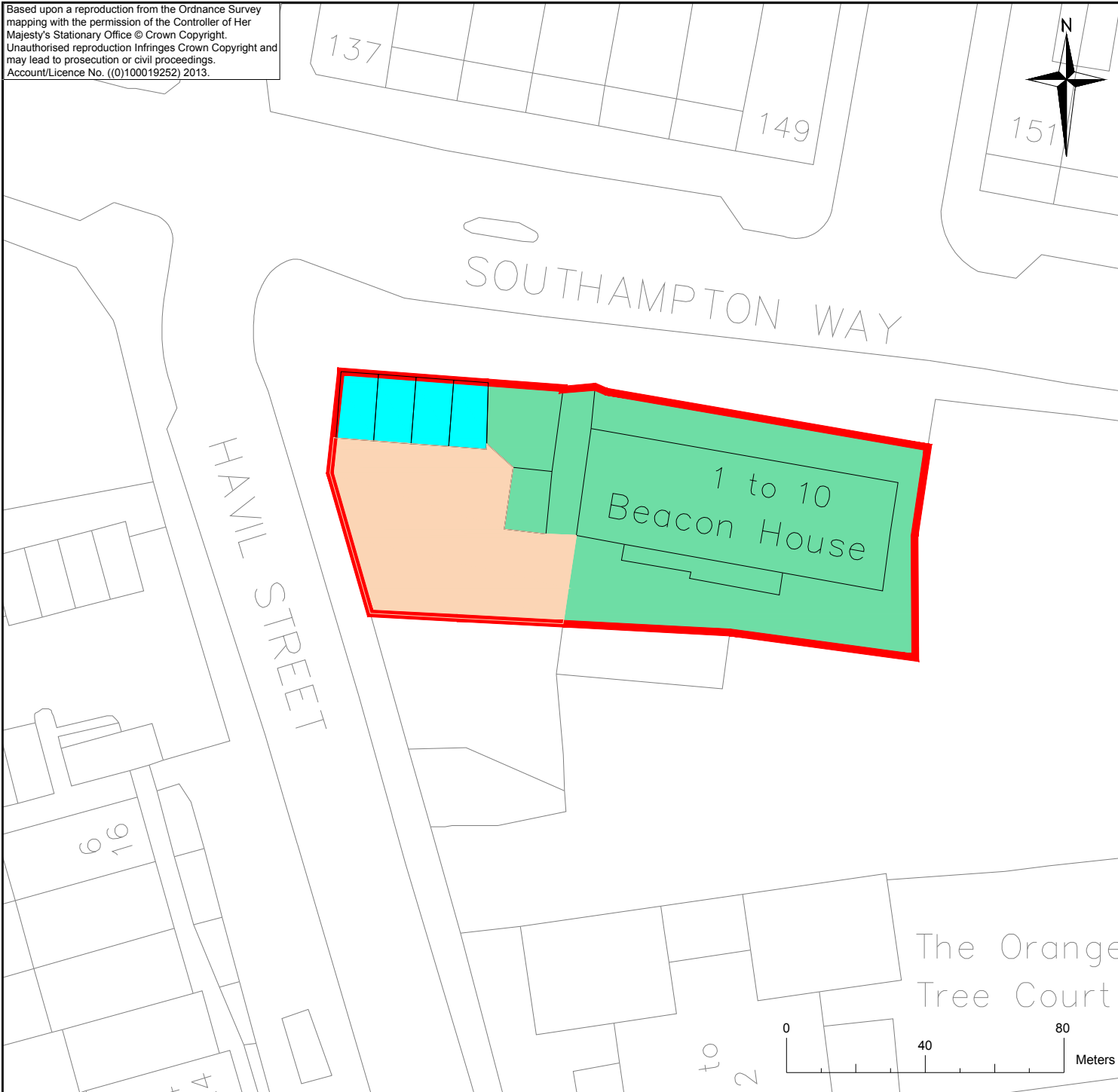
Item: Aylton Estate

LEGEND

- Housing Estate Boundary
- Permit Scheme No. - E-AE
 - Permit scheme in operation - Yes
 - Permit scheme in operation - No
- Parking Places / Bays
(Areas cross hatched are on-road)
 - Permit Parking (30 Bays)
 - General Parking (0 Bays)
 - Disabled Parking (1 Bays)
 - Motorcycle Parking (0 Bays)
 - Time Limited (Visitor) Parking
Maximum stay 2 hours (0 Bays)
 - Ambulance Parking (0 Bays)
- Restricted Area / at any time Waiting Restriction
 - No Waiting at any time
 - Restriction of waiting



Based upon a reproduction from the Ordnance Survey mapping with the permission of the Controller of Her Majesty's Stationary Office © Crown Copyright. Unauthorised reproduction infringes Crown Copyright and may lead to prosecution or civil proceedings. Account/Licence No. ((0)100019252) 2013.

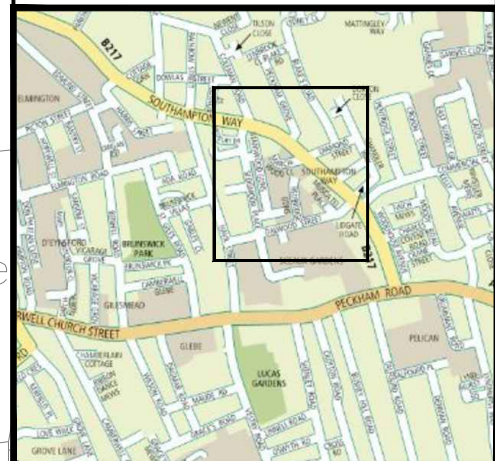
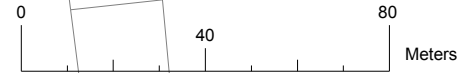


Schedule: 1

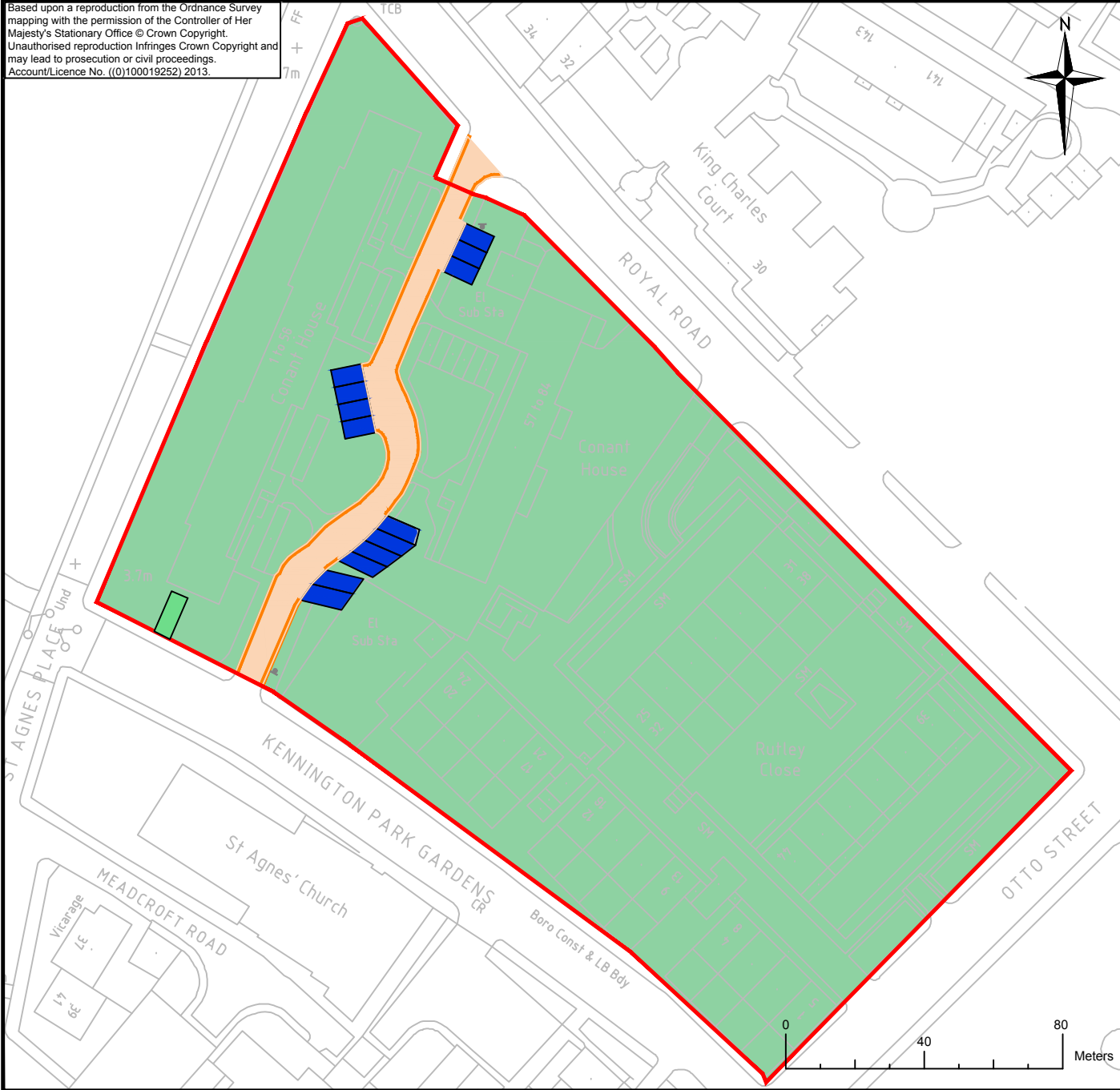
Item: Beacon House

LEGEND

- Housing Estate Boundary
- Permit Scheme No. - E-BH
- Permit scheme in operation - Yes
- Permit scheme in operation - No
- Parking Places / Bays
(Areas cross hatched are on-road)
- Permit Parking (4 Bays)
- General Parking (0 Bays)
- Disabled Parking (0 Bays)
- Motorcycle Parking (0 Bays)
- Time Limited (Visitor) Parking
Maximum stay 2 hours (0 Bays)
- Ambulance Parking (0 Bays)
- Restricted Area / at any time Waiting Restriction
- No Waiting at any time
- Restriction of waiting



Based upon a reproduction from the Ordnance Survey mapping with the permission of the Controller of Her Majesty's Stationary Office © Crown Copyright. Unauthorised reproduction infringes Crown Copyright and may lead to prosecution or civil proceedings. Account/Licence No. ((0)100019252) 2013.

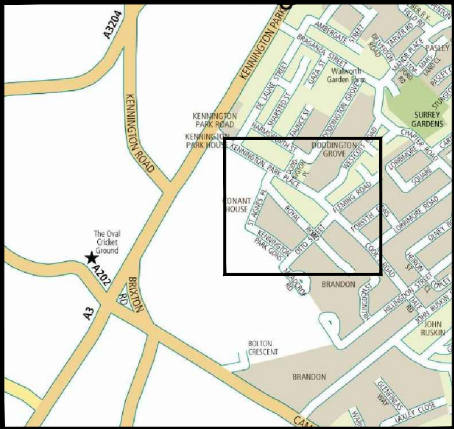


Schedule: 1

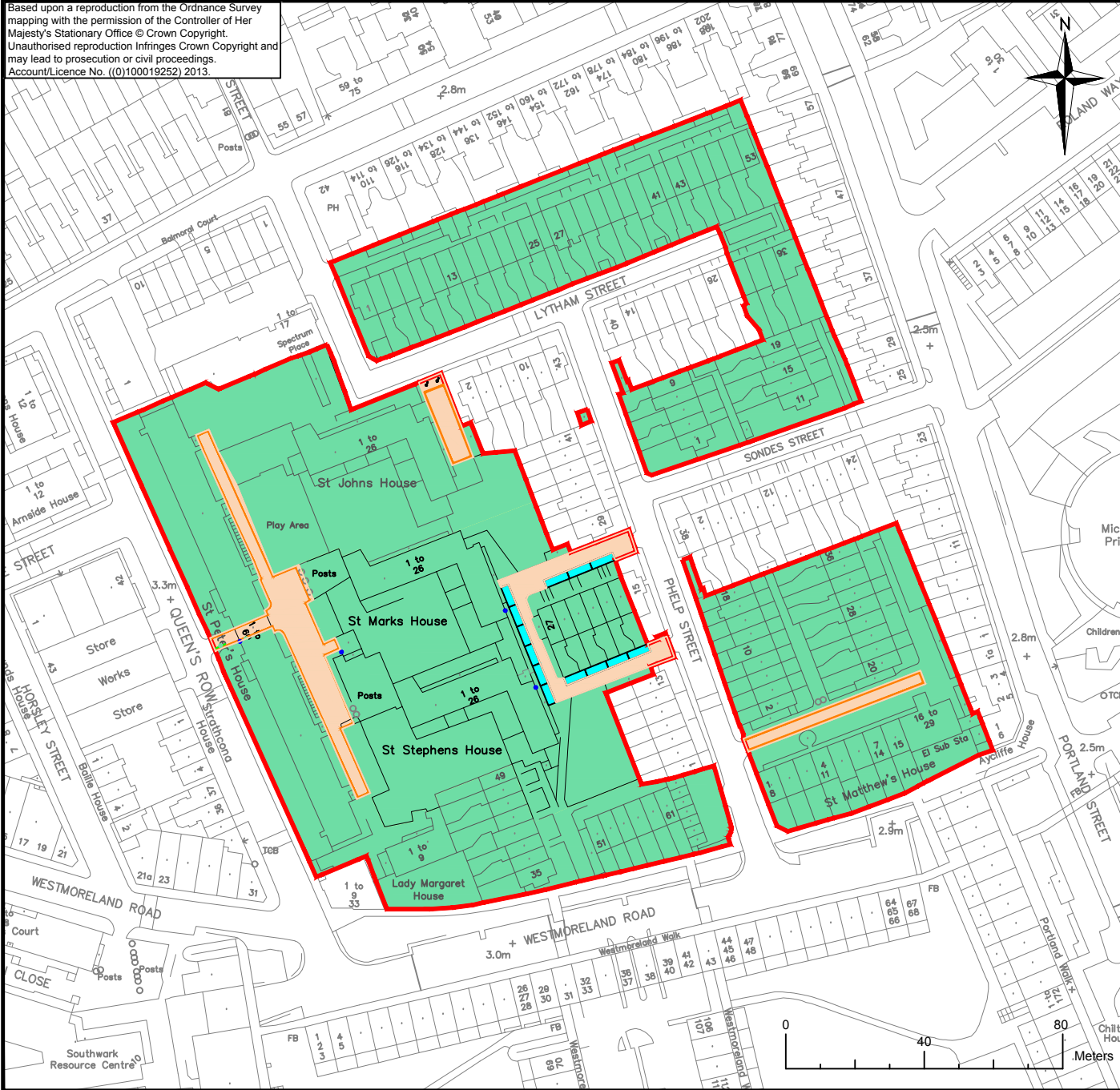
Item: Conant House

LEGEND

- Housing Estate Boundary
- Permit Scheme No. - E - CON
- Permit scheme in operation - Yes
- Permit scheme in operation - No
- Parking Places / Bays
(Areas cross hatched are on-road)
- Permit Parking (0 Bays)
- General Parking (13 Bays)
- Disabled Parking (0 Bays)
- Motorcycle Parking (0 Bays)
- Time Limited (Visitor) Parking
Maximum stay 2 hours (0 Bays)
- Ambulance Parking (1 Bays)
- Restricted Area / at any time Waiting Restriction
- No Waiting at any time
- Restriction of waiting

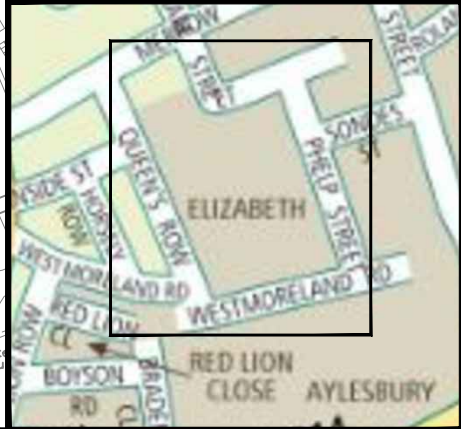


Based upon a reproduction from the Ordnance Survey mapping with the permission of the Controller of Her Majesty's Stationary Office © Crown Copyright. Unauthorised reproduction infringes Crown Copyright and may lead to prosecution or civil proceedings. Account/Licence No. ((0100019252) 2013.

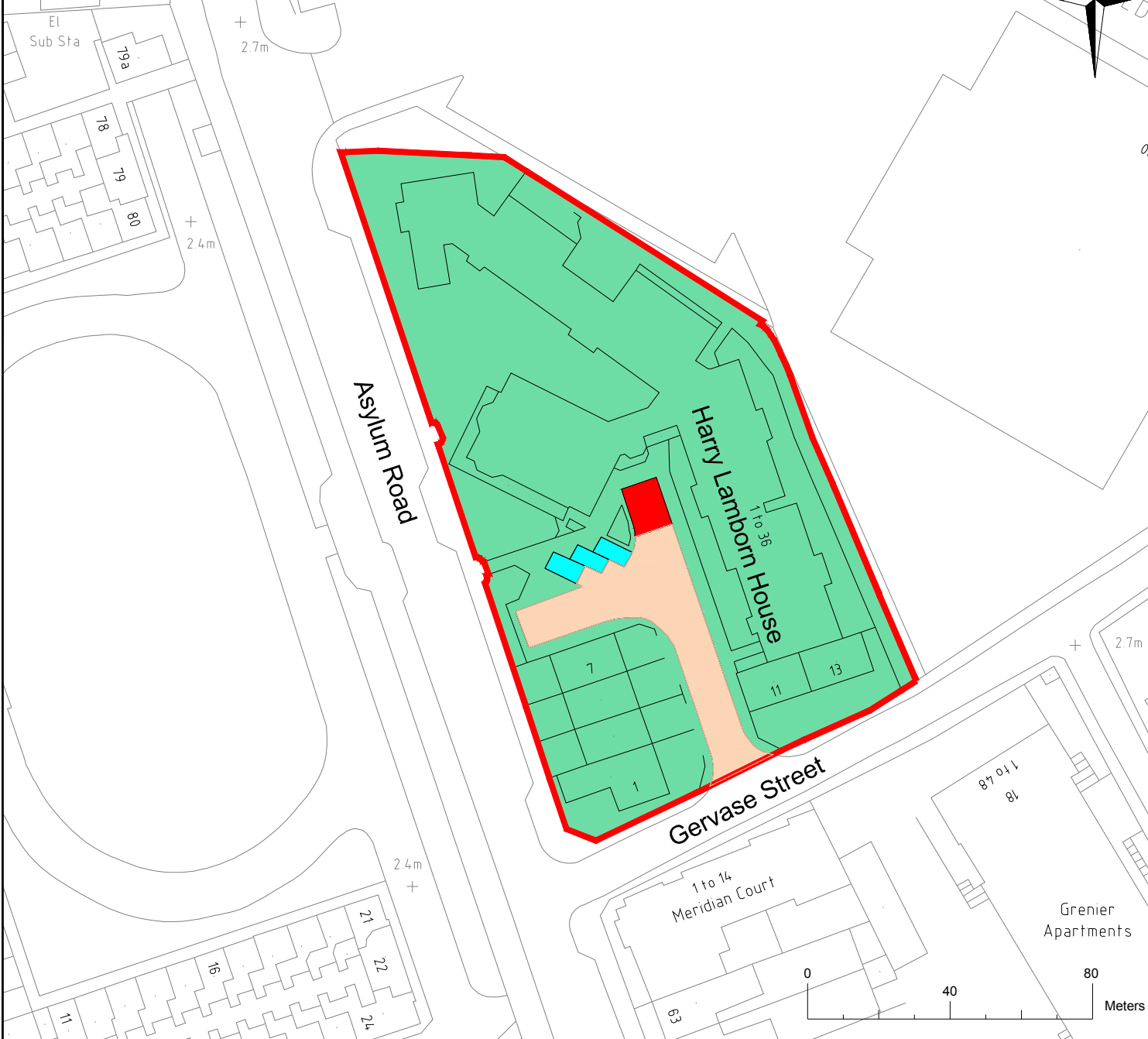


Schedule:
Item: Elizabeth Estate

- LEGEND**
- Housing Estate Boundary
 - Permit Scheme No. - E-EZ
 - Permit scheme in operation - Yes
 - Permit scheme in operation - No
 - Parking Places / Bays
(Areas cross hatched are on-road)
 - Permit Parking (13 Bays)
 - General Parking (0 Bays)
 - Disabled Parking (0 Bays)
 - Motorcycle Parking (0 Bays)
 - Time Limited (Visitor) Parking
Maximum stay 2 hours (0 Bays)
 - Ambulance Parking (0 Bays)
 - Restricted Area / at any time Waiting Restriction
 - No Waiting at any time
 - Restriction of waiting



Based upon a reproduction from the Ordnance Survey mapping with the permission of the Controller of Her Majesty's Stationary Office © Crown Copyright. Unauthorised reproduction infringes Crown Copyright and may lead to prosecution or civil proceedings. Account/Licence No. ((0)100019252) 2013.

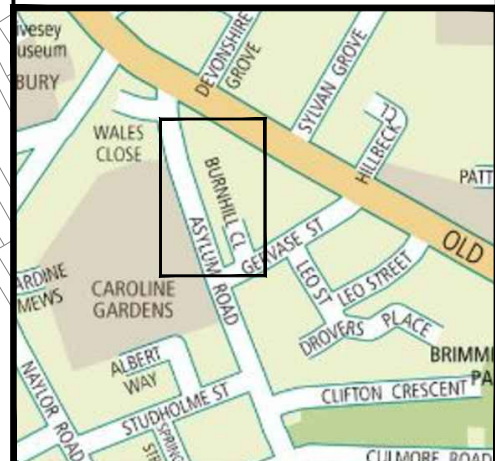


Schedule: 1

Item: Gervase Street Estate

LEGEND

- Housing Estate Boundary
- Permit Scheme No. - E-HH
- Permit scheme in operation - Yes
- Permit scheme in operation - No
- Parking Places / Bays
(Areas cross hatched are on-road)
- Permit Parking (3 Bays)
- General Parking (0 Bays)
- Disabled Parking (1 Bay)
- Motorcycle Parking (0 Bays)
- Time Limited (Visitor) Parking
Maximum stay 2 hours (0 Bays)
- Ambulance Parking (0 Bays)
- Restricted Area / at any time Waiting Restriction
- No Waiting at any time
- Restriction of waiting



Based upon a reproduction from the Ordnance Survey mapping with the permission of the Controller of Her Majesty's Stationary Office © Crown Copyright. Unauthorised reproduction infringes Crown Copyright and may lead to prosecution or civil proceedings. Account/Licence No. (0100019252) 2013.

GOMM ROAD



Schedule: 2

Item: Gomm Road Estate

LEGEND

- Housing Estate Boundary
- Permit Scheme No. -
- Permit scheme in operation - Yes
- Permit scheme in operation - No
- Parking Places / Bays
(Areas cross hatched are on-road)
- Permit Parking (0 Bays)
- General Parking (16 Bays)
- Disabled Parking (2 Bays)
- Motorcycle Parking (0 Bays)
- Time Limited (Visitor) Parking
Maximum stay 2 hours (0 Bays)
- Ambulance Parking (0 Bays)
- Restricted Area / at any time Waiting Restriction
- No Waiting at any time
- Restriction of waiting



Based upon a reproduction from the Ordnance Survey mapping with the permission of the Controller of Her Majesty's Stationary Office © Crown Copyright. Unauthorised reproduction infringes Crown Copyright and may lead to prosecution or civil proceedings. Account/Licence No. ((0)100019252) 2013.

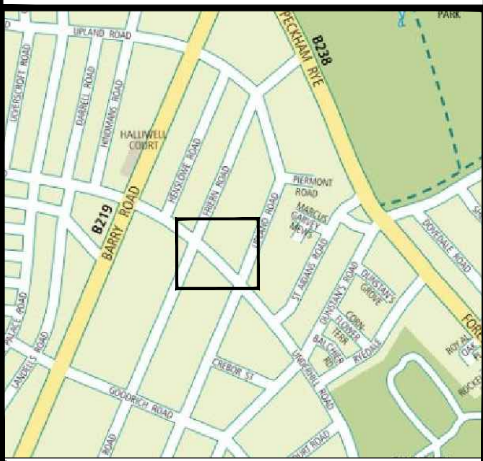
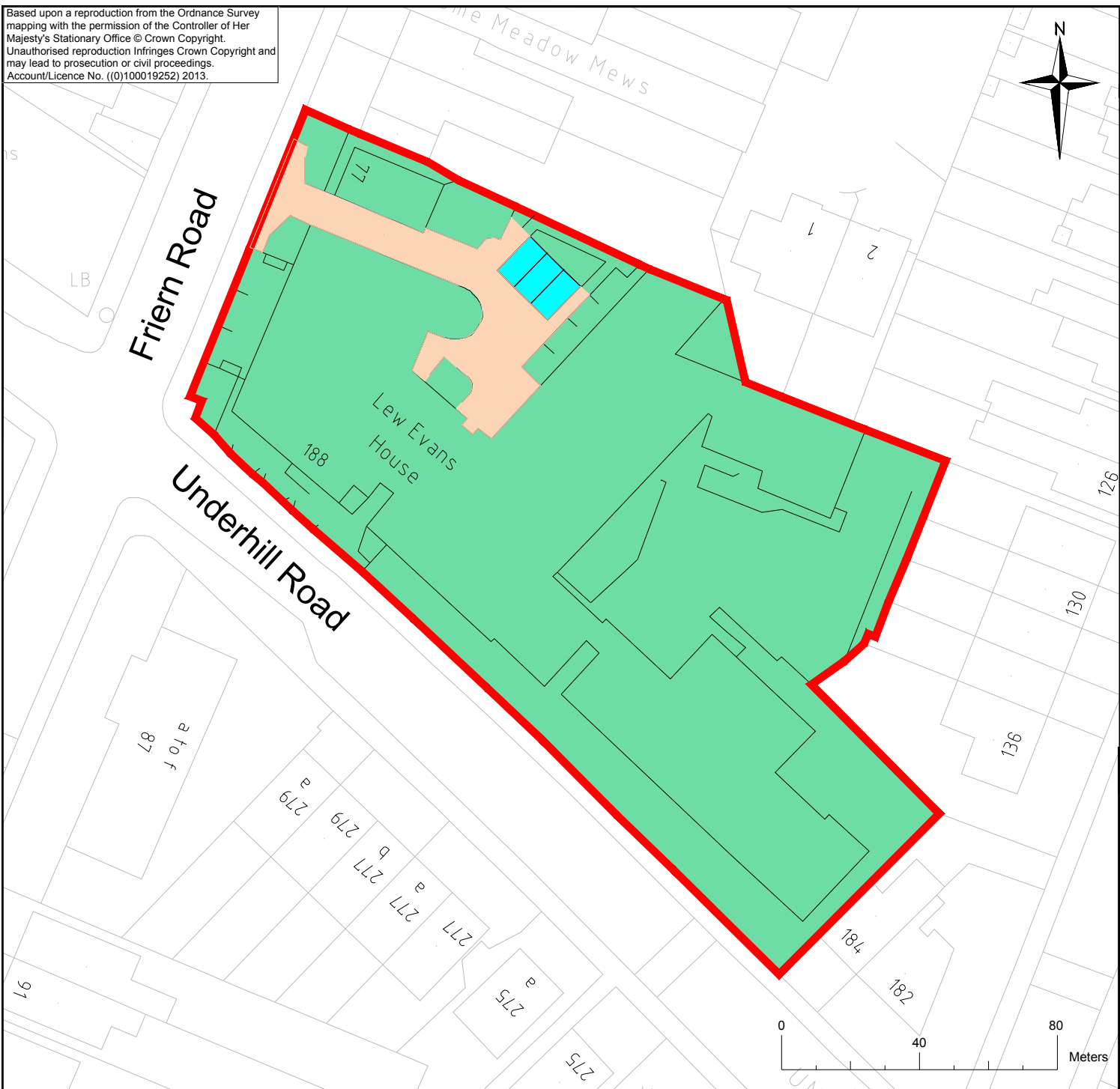


Schedule: 1

Item: Lew Evans House

LEGEND

- Housing Estate Boundary
- Permit Scheme No. - E-LE
- Permit scheme in operation - Yes
- Permit scheme in operation - No
- Parking Places / Bays
(Areas cross hatched are on-road)
- Permit Parking (3 Bays)
- General Parking (0 Bays)
- Disabled Parking (0 Bays)
- Motorcycle Parking (0 Bays)
- Time Limited (Visitor) Parking
Maximum stay 2 hours (0 Bays)
- Ambulance Parking (0 Bays)
- Restricted Area / at any time Waiting Restriction
- No Waiting at any time
- Restriction of waiting



Based upon a reproduction from the Ordnance Survey mapping with the permission of the Controller of Her Majesty's Stationary Office © Crown Copyright. Unauthorised reproduction infringes Crown Copyright and may lead to prosecution or civil proceedings. Account/Licence No. ((0)100019252) 2013.

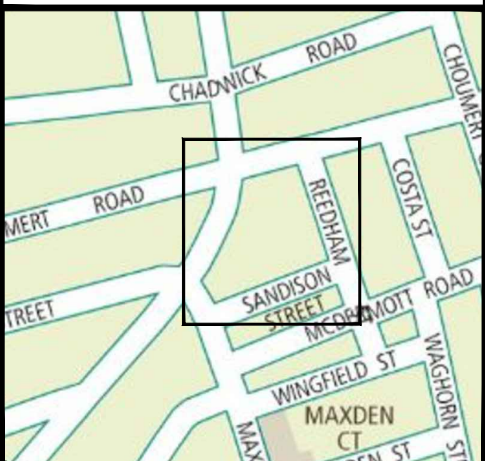
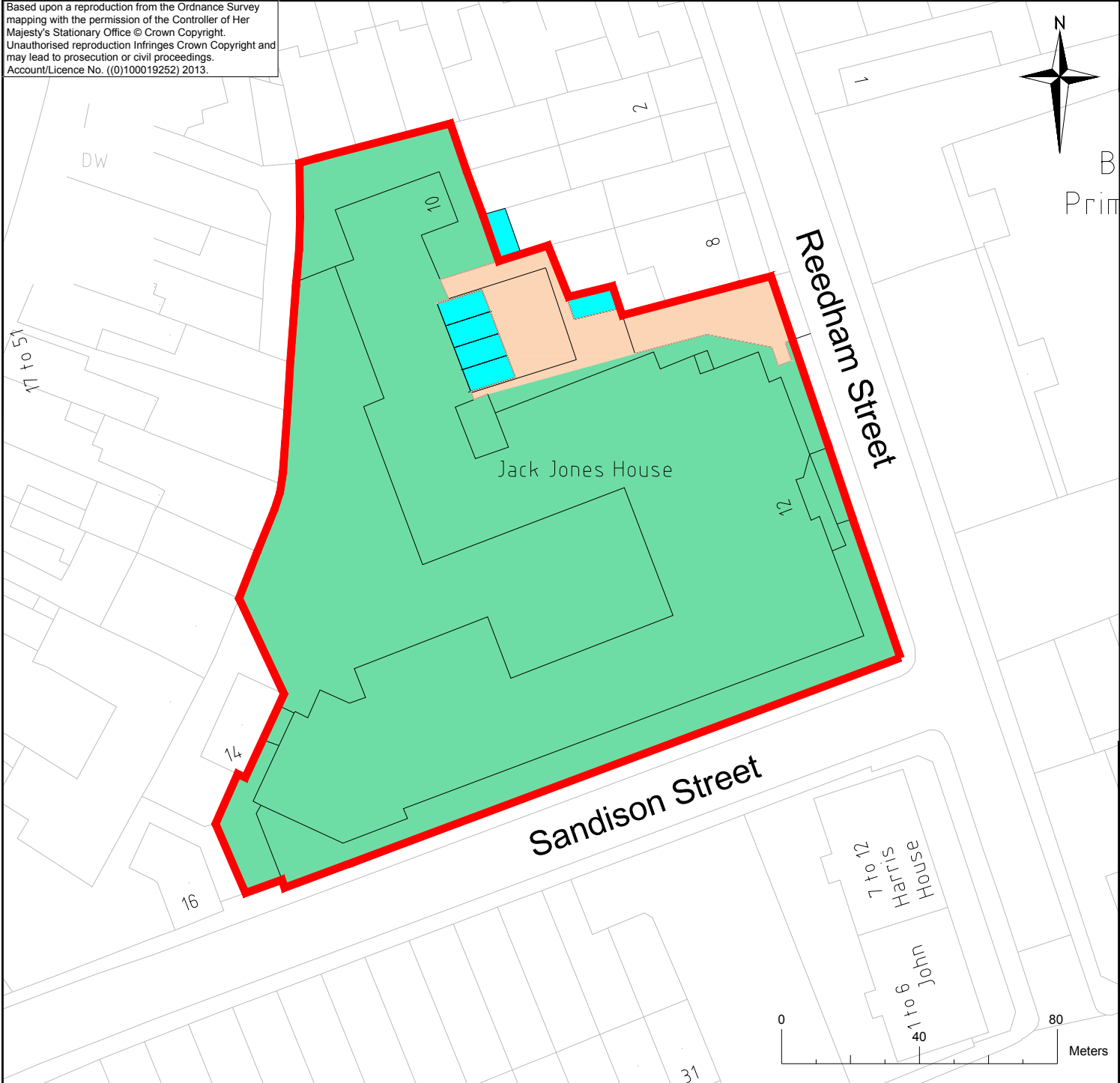


Schedule: 1

Item: Reedham Street Estate

LEGEND

- Housing Estate Boundary
- Permit Scheme No. - E-JA
- Permit scheme in operation - Yes
- Permit scheme in operation - No
- Parking Places / Bays
(Areas cross hatched are on-road)
- Permit Parking (5 Bays)
- General Parking (0 Bays)
- Disabled Parking (0 Bays)
- Motorcycle Parking (0 Bays)
- Time Limited (Visitor) Parking
Maximum stay 2 hours (0 Bays)
- Ambulance Parking (0 Bays)
- Restricted Area / at any time Waiting Restriction
- No Waiting at any time
- Restriction of waiting



Based upon a reproduction from the Ordnance Survey mapping with the permission of the Controller of Her Majesty's Stationary Office © Crown Copyright. Unauthorised reproduction infringes Crown Copyright and may lead to prosecution or civil proceedings. Account/Licence No. ((0)100019252) 2013.

Godman Road



Schedule: 1

Item: Russell Court

LEGEND

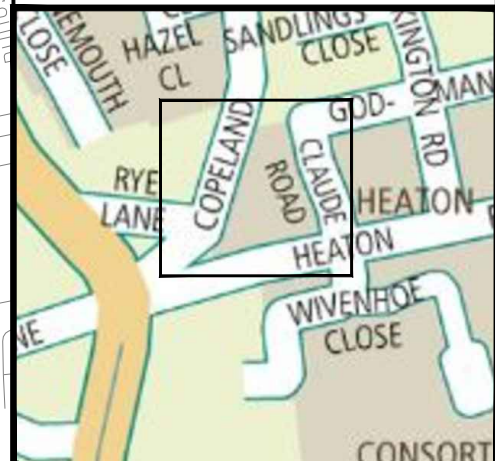
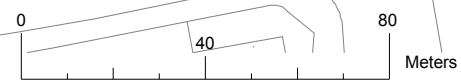
- Housing Estate Boundary
- Permit Scheme No. - E-RS
- Permit scheme in operation - Yes
- Permit scheme in operation - No
- Parking Places / Bays
(Areas cross hatched are on-road)
- Permit Parking (9 Bays)
- General Parking (0 Bays)
- Disabled Parking (3 Bay)
- Motorcycle Parking (0 Bays)
- Time Limited (Visitor) Parking
Maximum stay 2 hours (0 Bays)
- Ambulance Parking (0 Bays)
- Restricted Area / at any time Waiting Restriction
- No Waiting at any time
- Restriction of waiting

Copeland Road

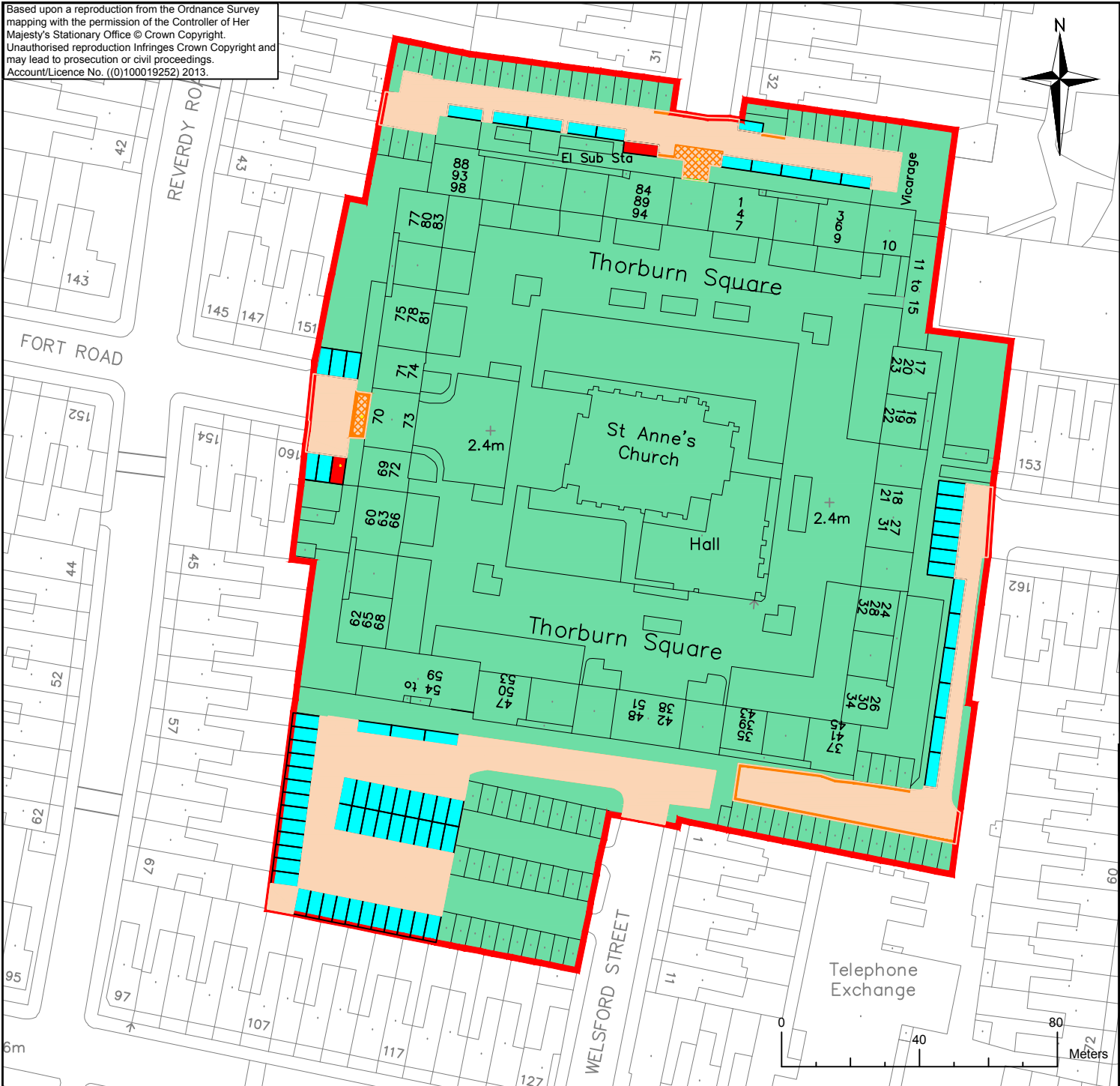
Claude Road

Russell Court

Heaton Road



Based upon a reproduction from the Ordnance Survey mapping with the permission of the Controller of Her Majesty's Stationary Office © Crown Copyright. Unauthorised reproduction infringes Crown Copyright and may lead to prosecution or civil proceedings. Account/Licence No. ((0)100019252) 2013.

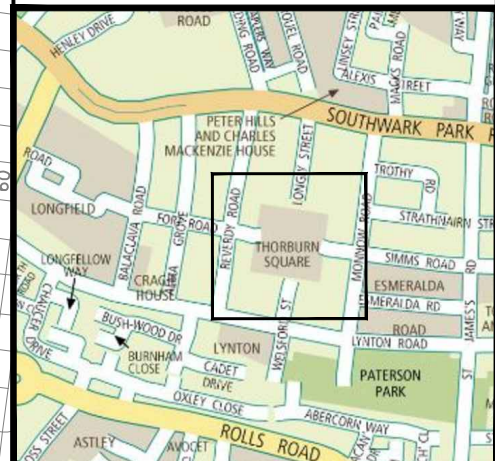


Schedule: 1

Item: Thorburn Square

LEGEND

- Housing Estate Boundary
- Permit Scheme No. - E-TS
- Permit scheme in operation - Yes
- Permit scheme in operation - No
- Parking Places / Bays
(Areas cross hatched are on-road)
- Permit Parking (74 Bays)
- General Parking (0 Bays)
- Disabled Parking (2 Bays)
- Motorcycle Parking (0 Bays)
- Time Limited (Visitor) Parking
Maximum stay 2 hours (0 Bays)
- Ambulance Parking (0 Bays)
- Restricted Area / at any time Waiting Restriction
- No Waiting at any time
- Restriction of waiting



Based upon a reproduction from the Ordnance Survey mapping with the permission of the Controller of Her Majesty's Stationary Office © Crown Copyright. Unauthorised reproduction infringes Crown Copyright and may lead to prosecution or civil proceedings. Account/Licence No. ((0)100019252) 2013.

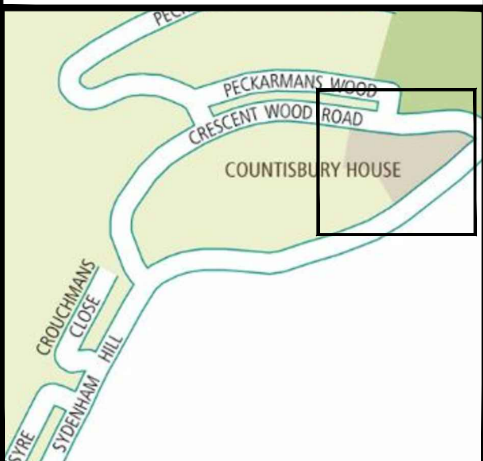
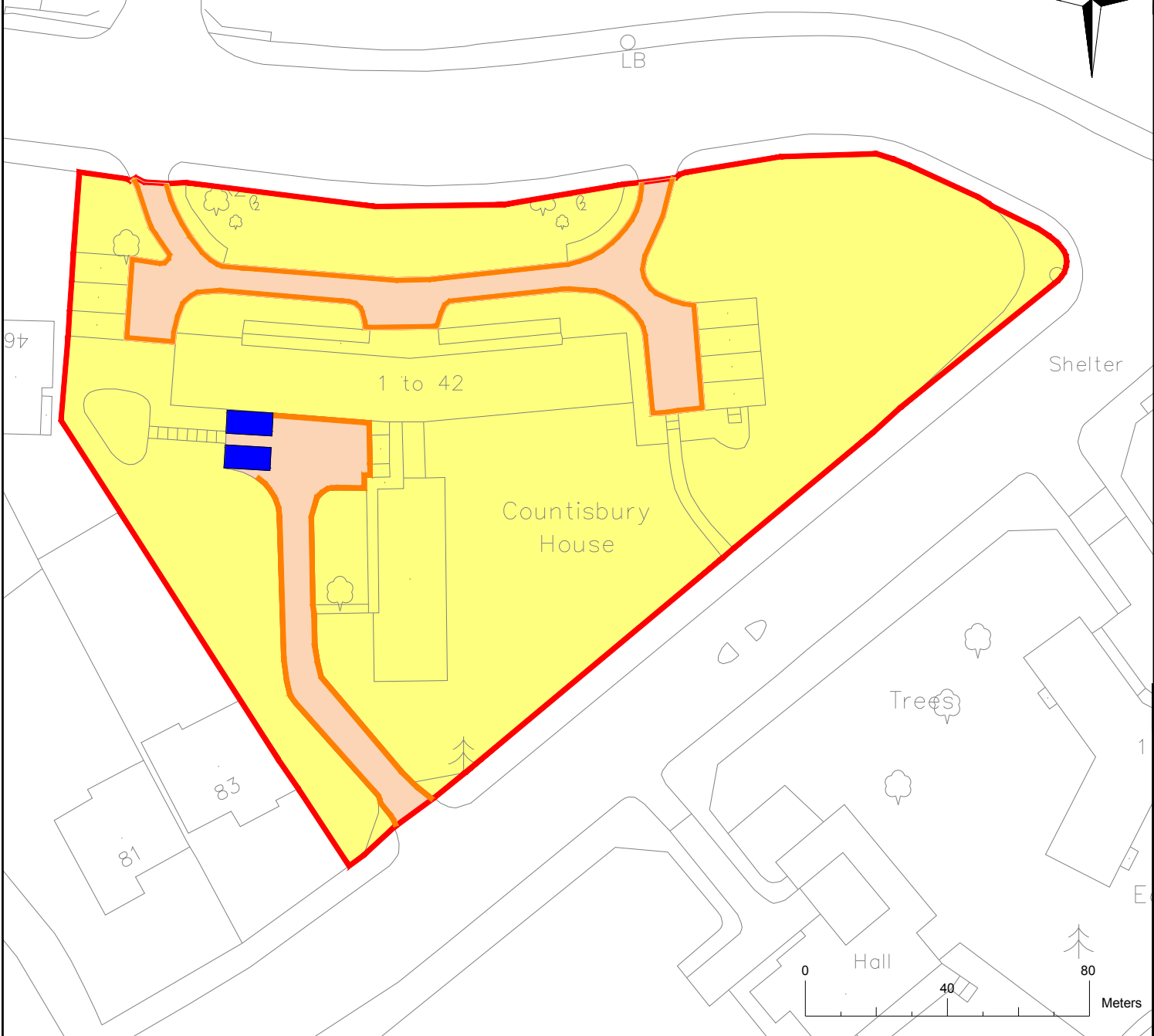


Schedule: 2

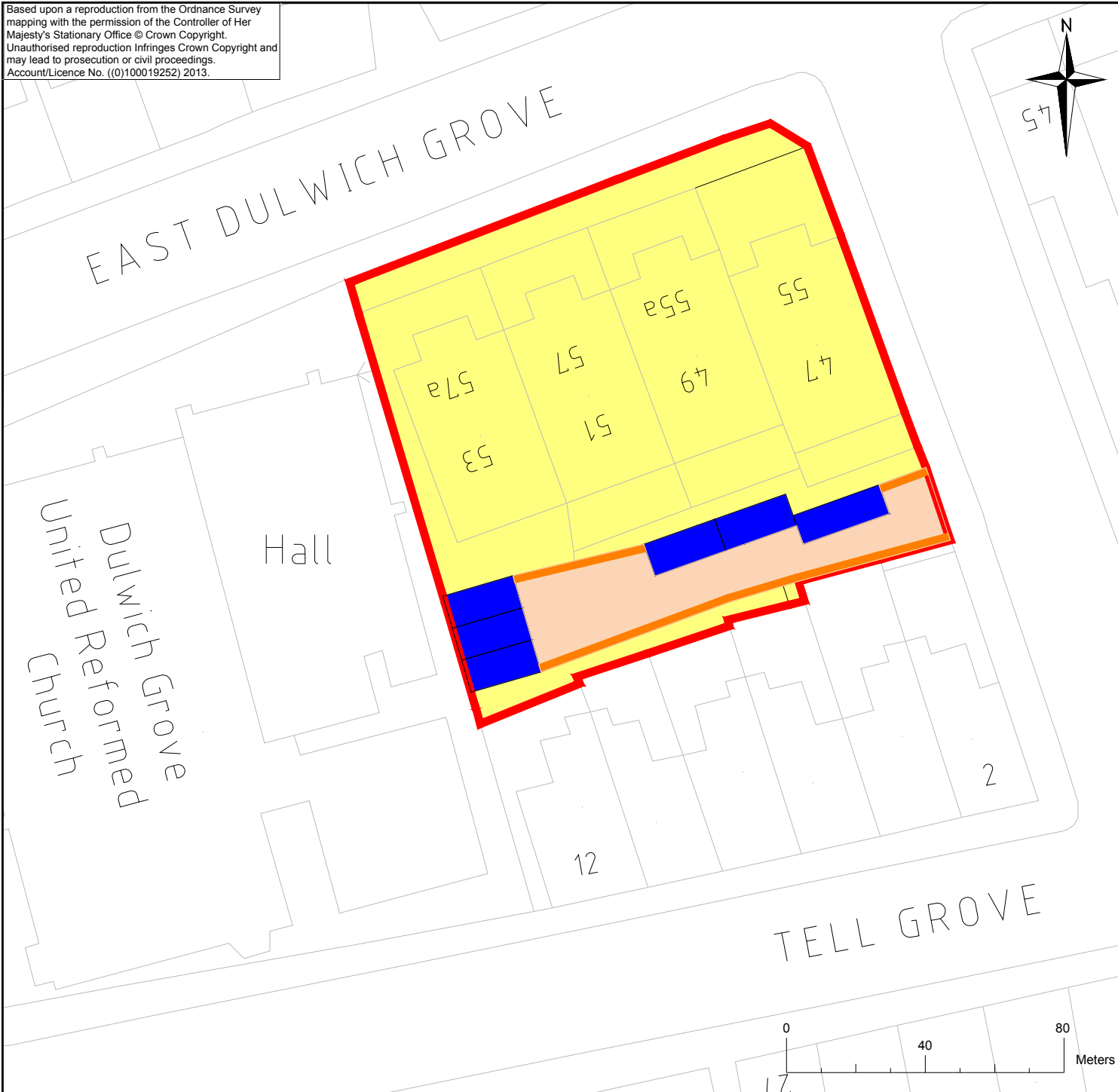
Item: Countisbury House

LEGEND

- Housing Estate Boundary
- Permit Scheme No. -
- Permit scheme in operation - Yes
- Permit scheme in operation - No
- Parking Places / Bays
(Areas cross hatched are on-road)
- Permit Parking (0 Bays)
- General Parking (2 Bay)
- Disabled Parking (0 Bay)
- Motorcycle Parking (0 Bay)
- Time Limited (Visitor) Parking
Maximum stay 2 hours (0 Bay)
- Ambulance Parking (0 Bay)
- Restricted Area / at any time Waiting Restriction
- No Waiting at any time
- Restriction of waiting



Based upon a reproduction from the Ordnance Survey mapping with the permission of the Controller of Her Majesty's Stationary Office © Crown Copyright. Unauthorised reproduction infringes Crown Copyright and may lead to prosecution or civil proceedings. Account/Licence No. ((0)100019252) 2013.



Schedule: 2

Item: Tell Grove

LEGEND

- Housing Estate Boundary
- Permit Scheme No. -
- Permit scheme in operation - Yes
- Permit scheme in operation - No
- Parking Places / Bays
(Areas cross hatched are on-road)
- Permit Parking (0 Bays)
- General Parking (6 Bays)
- Disabled Parking (0 Bays)
- Motorcycle Parking (0 Bays)
- Time Limited (Visitor) Parking
Maximum stay 2 hours (0 Bays)
- Ambulance Parking (0 Bays)
- Restricted Area / at any time Waiting Restriction
- No Waiting at any time
- Restriction of waiting

