

Public notice

Disabled persons parking places – B24

*The London Borough of Southwark (Free parking places) (Disabled persons) (No. *) Order 201**

*The London Borough of Southwark (Parking places) (CPZ 'D') (No. *) Order 201**

*The London Borough of Southwark (Parking places) (CPZ 'N') (No. *) Order 201**

*The London Borough of Southwark (Waiting and loading restrictions) (Amendment No. *) Order 201**

1. Southwark Council hereby GIVES NOTICE that it proposes to make the above orders under powers of the Road Traffic Regulation Act 1984, as amended.
2. The effect of the orders would be:-
 - (a) to provide new disabled persons parking places, 6 metres in length unless otherwise stated, which would operate at any time and may be used without time limit by vehicles displaying a valid disabled persons 'blue badge', at the following locations:-

ALBRIGHTON ROAD, on the south-west side *outside* 1 to 21 Tidworth House, East Dulwich Estate;

ASTBURY ROAD, on the west side *outside* No. 22 Astbury Road;

BARRY ROAD, (i) on the south-east side *outside* the common boundary of Nos. 239 and 241 Barry Road;
(ii) on the south-east side *outside* No. 57 Barry Road;

BARTHOLOMEW STREET, on the north-west side *outside* No. 11 Bartholomew Street;

CREDON ROAD; on the west side *outside* No. 42 Credon Road;

HARLESCOTT ROAD, on the south-east side *outside* No. 61 Harlescott Road;

MEETING HOUSE LANE, on the north-west side *outside* No. 26 Meeting House Lane;

QUEBEC WAY, on the south-west side (12 metres in length) *opposite* Bay House, No. 12 Quebec Way;

RADNOR ROAD, on the north-east side *outside* No. 7 Radnor Road;

RODWELL ROAD, on the north side *outside* No. 72 Rodwell Road;

ST HELENA ROAD, on the south-east side *outside* No. 82 St Helena Road; and

YORK GROVE, on the south-east side *outside the western wall* of No. 219 Queen's Road;

The measures in 2 b-d are proposed so as to accommodate the provision of the new disabled persons parking places referred to above.

- (b) to split an existing permit holders' parking place in BARTHOLOMEW STREET (in CPZ 'D');
 - (c) to reduce in length an existing permit holders' parking place in ST HELENA ROAD (in CPZ 'N');
 - (d) to remove 12 metres of existing double yellow lines 'at any time' waiting restrictions in QUEBEC WAY; and
 - (e) to remove disabled persons parking places that are no longer needed in Camberwell Grove, Carden Road, Copleston Road, Costa Street, Date Street (3 locations), Ferris Road, Glengarry Road, Goodrich Road, Hansler Road, Kimberley Avenue, Limesford Road, Lynton Road, Reverdy Road, Ruskin Walk, Sedgmoor Place, South Croxted Road, Sydenham Hill and Urlwin Street.
3. For more information contact George Mellish of the council's Highways – Transport Projects team: telephone 020 7525 7903 or e-mail George.Mellish@southwark.gov.uk
 4. Copies of this notice, the proposed orders, a statement of the council's reasons for making the orders, and a plan of the proposals may be found online at www.southwark.gov.uk/trafficorders or by scanning the QR code below, paper copies may be obtained from or viewed at Highways, Environment and Social Regeneration, 3rd floor hub 2, 160 Tooley Street, London SE1 2QH. Please call 020 7525 3497 for details.
 5. Anyone wishing to object to or make any other representations regarding the proposal, may use the form labelled '*Parking - Road traffic and highway schemes - responding to statutory consultation notices*' at www.southwark.gov.uk/statutoryconsultationnotices or send a statement in writing to: the Traffic Orders Officer, Highways, Southwark Council, Environment, P.O. Box 64529, London SE1P 5LX or by e-mail to traffic.orders@southwark.gov.uk quoting reference '*TMO1819-014 DPPP-B24*' by 31 August 2018. Please note that if you wish to object to this proposal you must state the grounds on which your objection is made.
 6. When making an objection or representation, please be aware that this may be communicated to other people who may be affected. Information provided in response to this consultation, including in some circumstances personal information, may also be subject to publication or disclosure under the requirements of current access to information legislation.

Dated 9 August 2018

Nicky Costin - Parking and Network Management Business Unit Manager
Regulatory Services



Statement of reasons

Disabled persons parking places – B24

*The London Borough of Southwark (Free parking places) (Disabled persons) (No. *) Order 201**
*The London Borough of Southwark (Parking places) (CPZ 'D') (No. *) Order 201**
*The London Borough of Southwark (Parking places) (CPZ 'N') (No. *) Order 201**
*The London Borough of Southwark (Waiting and loading restrictions) (Amendment No. *) Order 201**

To provide disabled persons parking places on-street to assist disabled residents in Albrighton Road, Astbury Road, Barry Road (2 locations), Bartholomew Street, Credon Road, Harlescott Road, Meeting House Lane, Quebec Way (12 metres in length), Radnor Road, Rodwell Road, St Helena Road and York Grove; amending the designation of existing parking and/or existing waiting and loading restrictions where necessary.

The above-mentioned parking places will all be 6 metres in length, apart from where otherwise stated, and would operate at any time and without time limit by vehicles displaying a valid disabled persons 'blue badge'.

to remove disabled persons parking places that are no longer needed in Camberwell Grove, Copleston Road, Costa Street, Date Street (3 locations), Ferris Road, Glengarry Road, Goodrich Road, Hansler Road, Kimberley Avenue, Limesford Road, Lynton Road, Reverdy Road (2 locations), Ruskin Walk, Sedgmoor Place, South Croxted Road, Sydenham Hill and Urlwin Street.

Dated 9 August 2018

For more information please contact:-

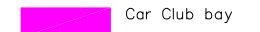
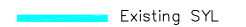
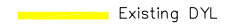
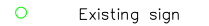
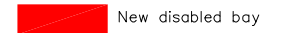
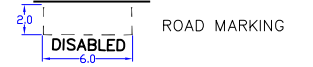
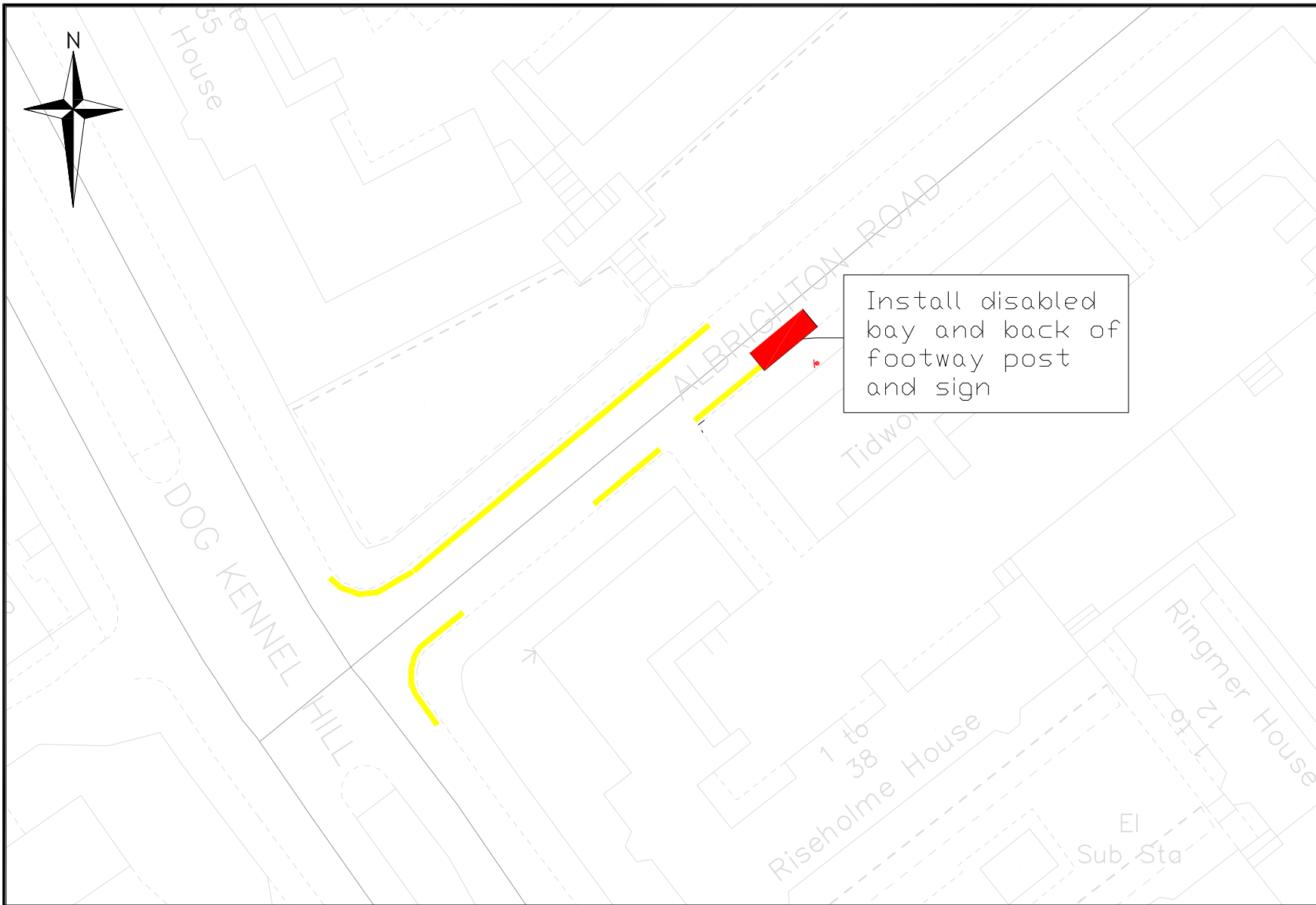
George Mellish

Engineer

Highways – Transport Projects

020 7525 7903

George.Mellish@southwark.gov.uk



Highways
Transport Projects

Environment and Social
Regeneration
Floor 3, hub 2
Southwark Council
160 Tooley Street
PO Box 64529
London, SE1P 5LX

www.southwark.gov.uk/parkingprojects



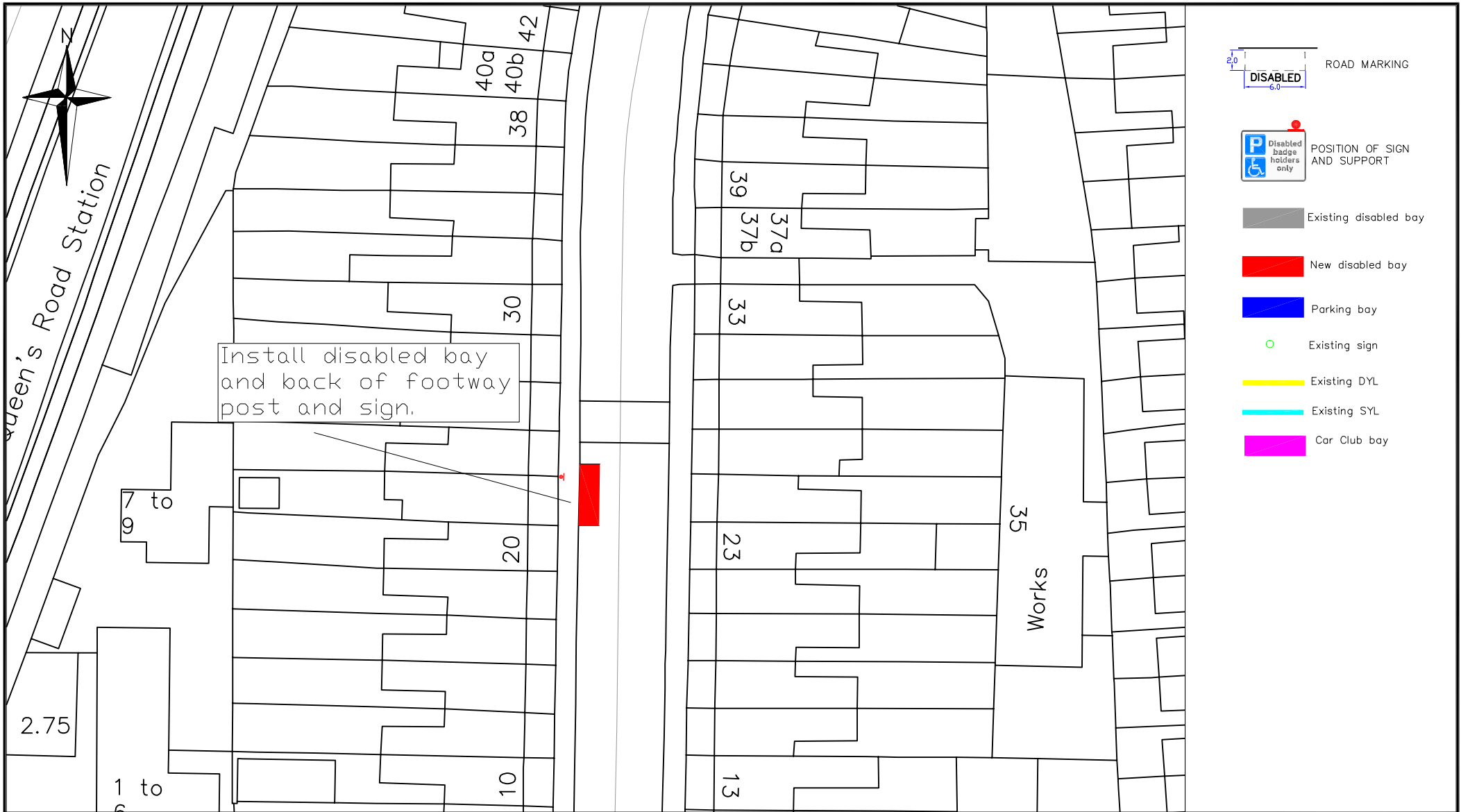
Project
1718 Disabled bay batch 24

Drawing Title
Albrighton Road
PROPOSED DISABLED BAY

Community Council Camberwell				
Ward(s) Champion Hill				
Date	Scale	Drn	Chk	App
26/04/2018	1:500 @ A4	GM	GM	AS
Dwg No.	1718B24DB21			Rev
Status	DETAILED DESIGN			A

Rev	Date	Description	Drn	Chk	App

© Crown copyright and database rights 2014 Ordnance Survey (0100019252)



- ROAD MARKING
- POSITION OF SIGN AND SUPPORT
- Existing disabled bay
- New disabled bay
- Parking bay
- Existing sign
- Existing DYL
- Existing SYL
- Car Club bay

Highways
Transport Projects

Environment and Social
Regeneration
Floor 3, hub 2
Southwark Council
160 Tooley Street
PO Box 64529
London, SE1P 5LX

www.southwark.gov.uk/parkingprojects

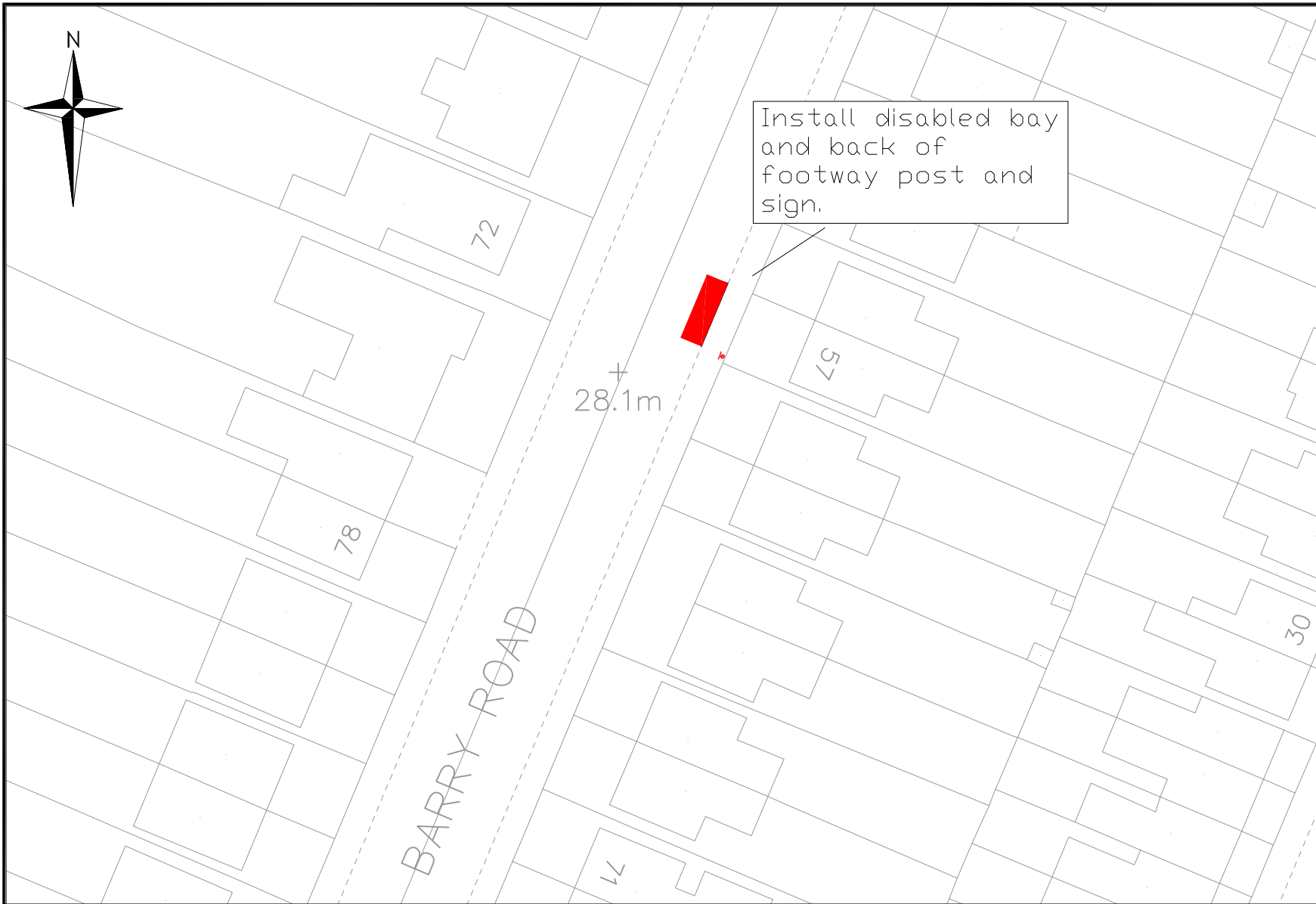












Project
1718 Disabled bay batch 24

Drawing Title
Astbury Road
PROPOSED DISABLED BAY

Community Council Peckham & Nunhead				
Ward(s) Nunhead				
Date	Scale	Drn	Chk	App
11/06/2018	1:500 @ A4	GM	GM	AS
Dwg No. 1718B15DB08				Rev
Status DETAILED DESIGN				A

Rev	Date	Description	Drn	Chk	App



- 
ROAD MARKING
- 
POSITION OF SIGN AND SUPPORT
- 
Existing disabled bay
- 
New disabled bay
- 
Parking bay
- 
Existing sign
- 
Existing DYL
- 
Existing SYL
- 
Car Club bay

Highways
Transport Projects

Environment and Social
Regeneration
Floor 3, hub 2
Southwark Council
160 Tooley Street
PO Box 64529
London, SE1P 5LX

www.southwark.gov.uk/parkingprojects

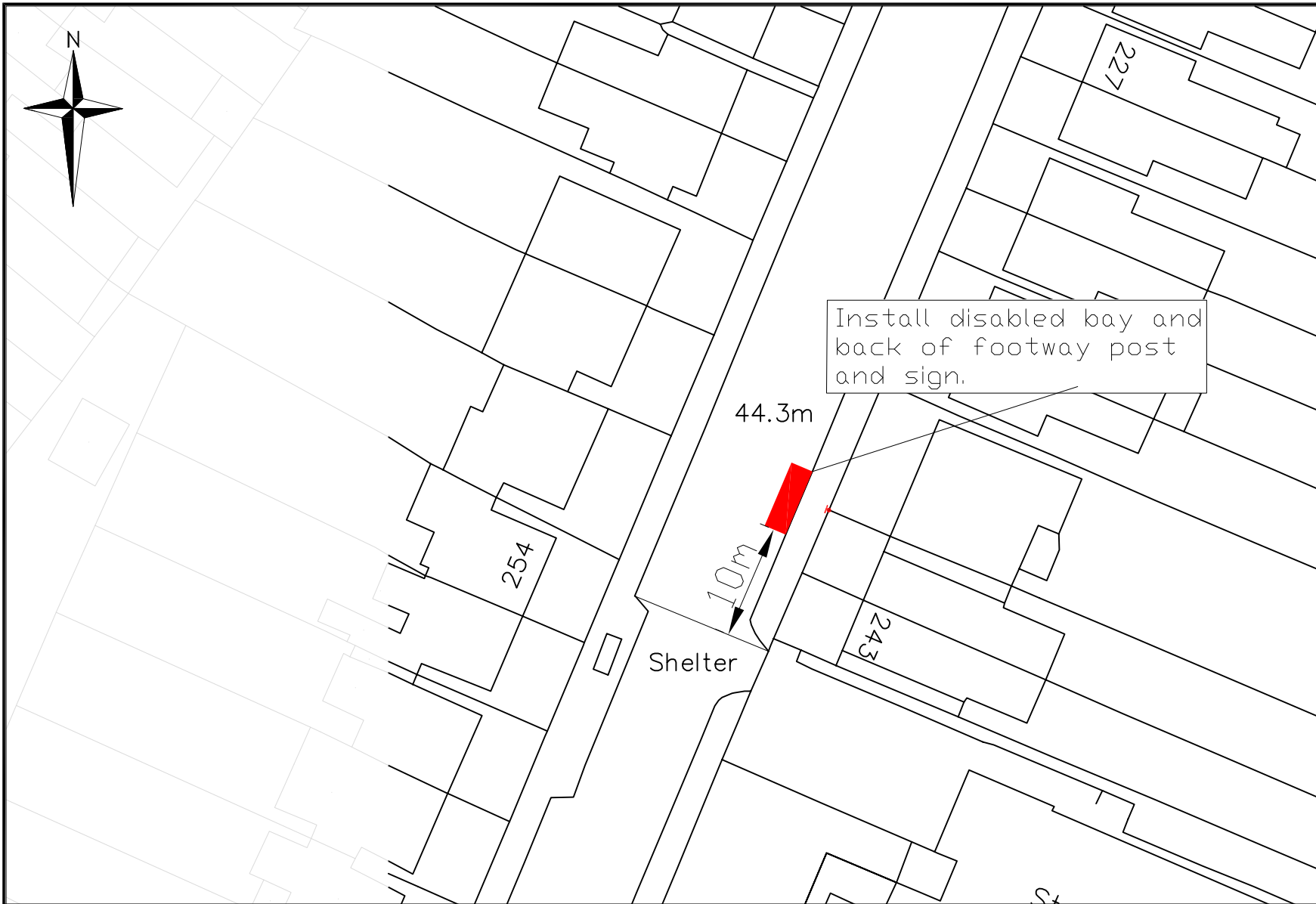


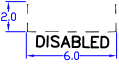








Project
1718 Disabled bay batch 24

Drawing Title
Barry Road
PROPOSED DISABLED BAY

Community Council Dulwich				
Ward(s) Dulwich Hill				
Date	Scale	Drn	Chk	App
26/04/2018	1:500 @ A4	GM	GM	AS
Dwg No.	1718B24DB23			Rev
Status	DETAILED DESIGN			A

Rev	Date	Description	Drn	Chk	App



-  ROAD MARKING
-  POSITION OF SIGN AND SUPPORT
-  Existing disabled bay
-  New disabled bay
-  Parking bay
-  Existing sign
-  Existing DYL
-  Existing SYL
-  Car Club bay

Highways
Transport Projects

Environment and Social
Regeneration
Floor 3, hub 2
Southwark Council
160 Tooley Street
PO Box 64529
London, SE1P 5LX

www.southwark.gov.uk/parkingprojects

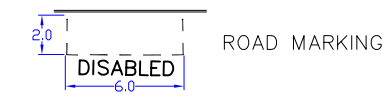



Project
1718 Disabled bay batch 24

Drawing Title
Barry Road
PROPOSED DISABLED BAY

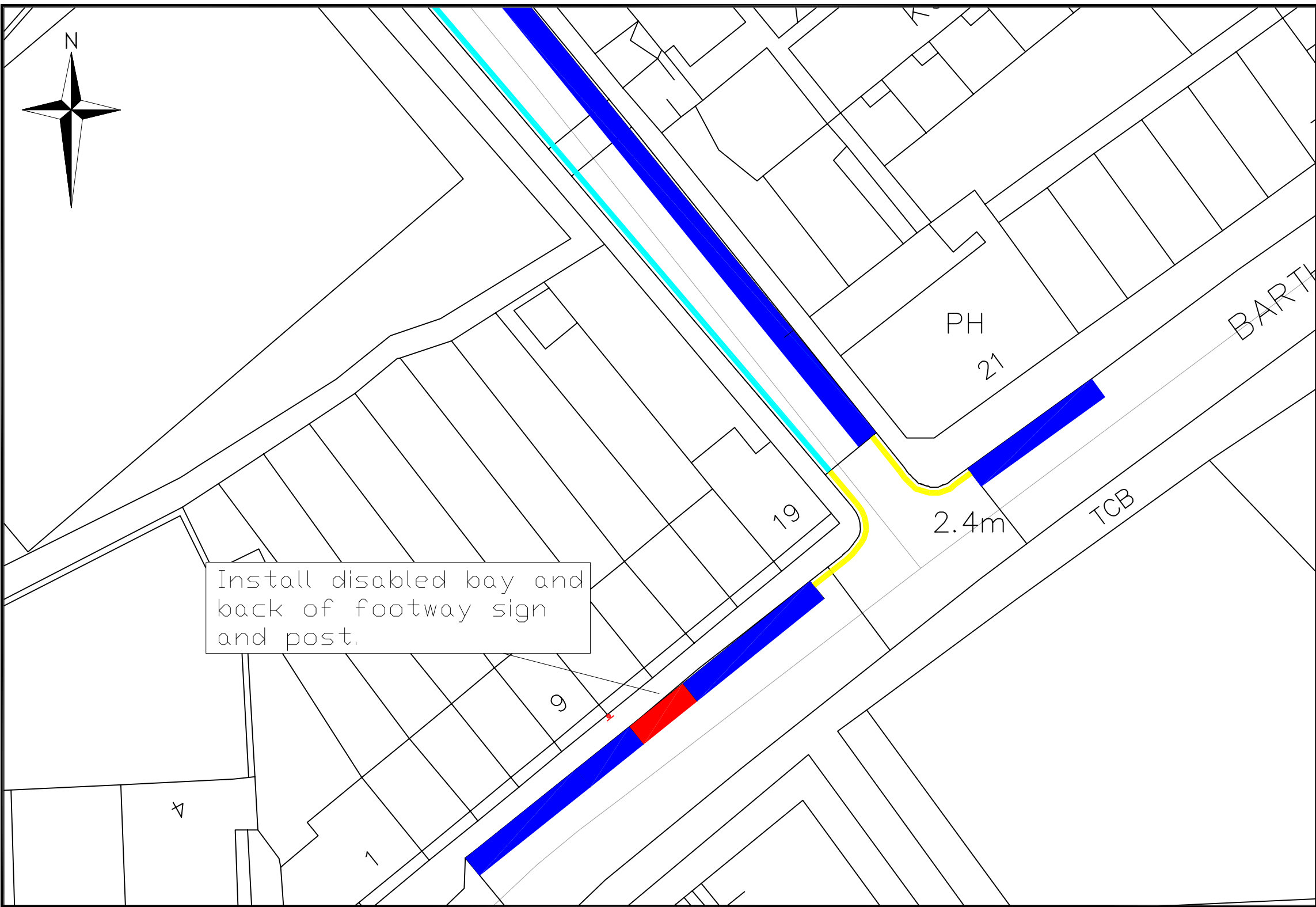
Community Council Dulwich				
Ward(s) Dulwich Hill				
Date	Scale	Drn	Chk	App
26/04/2018	1:500 @ A4	GM	GM	AS
Dwg No.	1718B24DB24			Rev
Status	DETAILED DESIGN			A

Rev	Date	Description	Drn	Chk	App



-  Existing disabled bay
-  New disabled bay
-  Parking bay
-  Existing sign
-  Existing DYL
-  Existing SYL
-  Car Club bay

Install disabled bay and back of footway sign and post.



Highways
Transport Projects

Environment and Social
Regeneration
Floor 3, hub 2
Southwark Council
160 Tooley Street
PO Box 64529
London, SE1P 5LX

www.southwark.gov.uk/parkingprojects



Project
1718 Disabled bay batch 24

Drawing Title
Bartholomew Street
PROPOSED DISABLED BAY

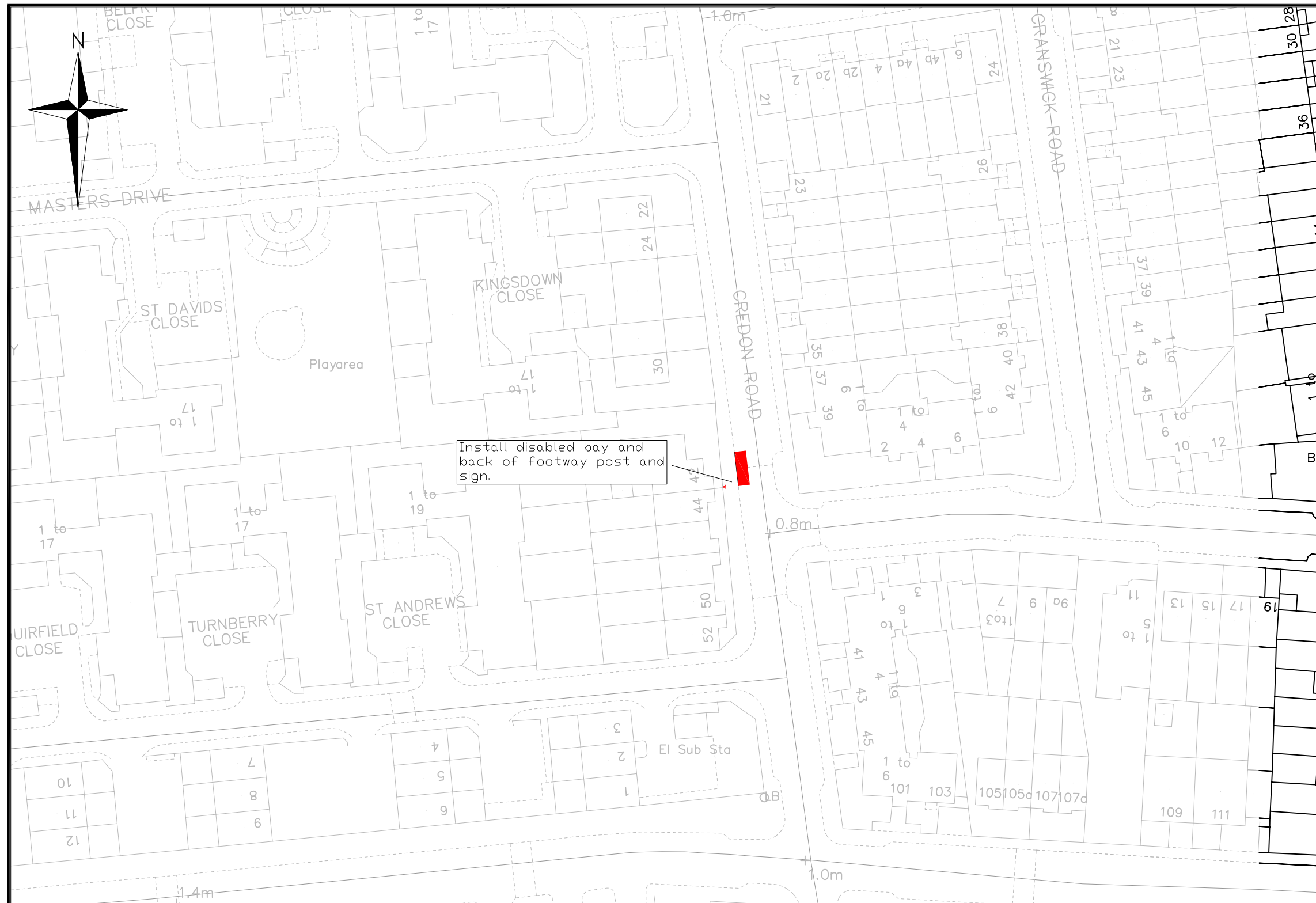
Community Council
Borough, Bankside & Walworth

Ward(s)
Chaucer

Date	Scale	Drn	Chk	App
30/05/2018	1:500 @ A4	GM	GM	AS
Dwg No.	1718B15DB33			Rev
Status	DETAILED DESIGN			A

Rev	Date	Description	Drn	Chk	App

© Crown copyright and database rights 2014 Ordnance Survey (0)100019252



ROAD MARKING

POSITION OF SIGN AND SUPPORT

- Existing disabled bay
- New disabled bay
- Parking bay
- Existing sign
- Existing DYL
- Existing SYL
- Car Club bay

Highways
Transport Projects

Environment and Social
Regeneration
Floor 3, hub 2
Southwark Council
160 Tooley Street
PO Box 64529
London, SE1P 5LX

www.southwark.gov.uk/parkingprojects



Project
1718 Disabled bay batch 24

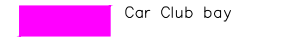
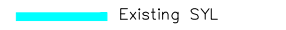
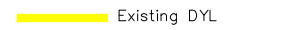
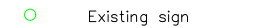
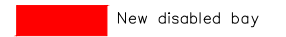
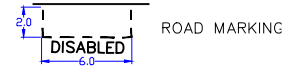
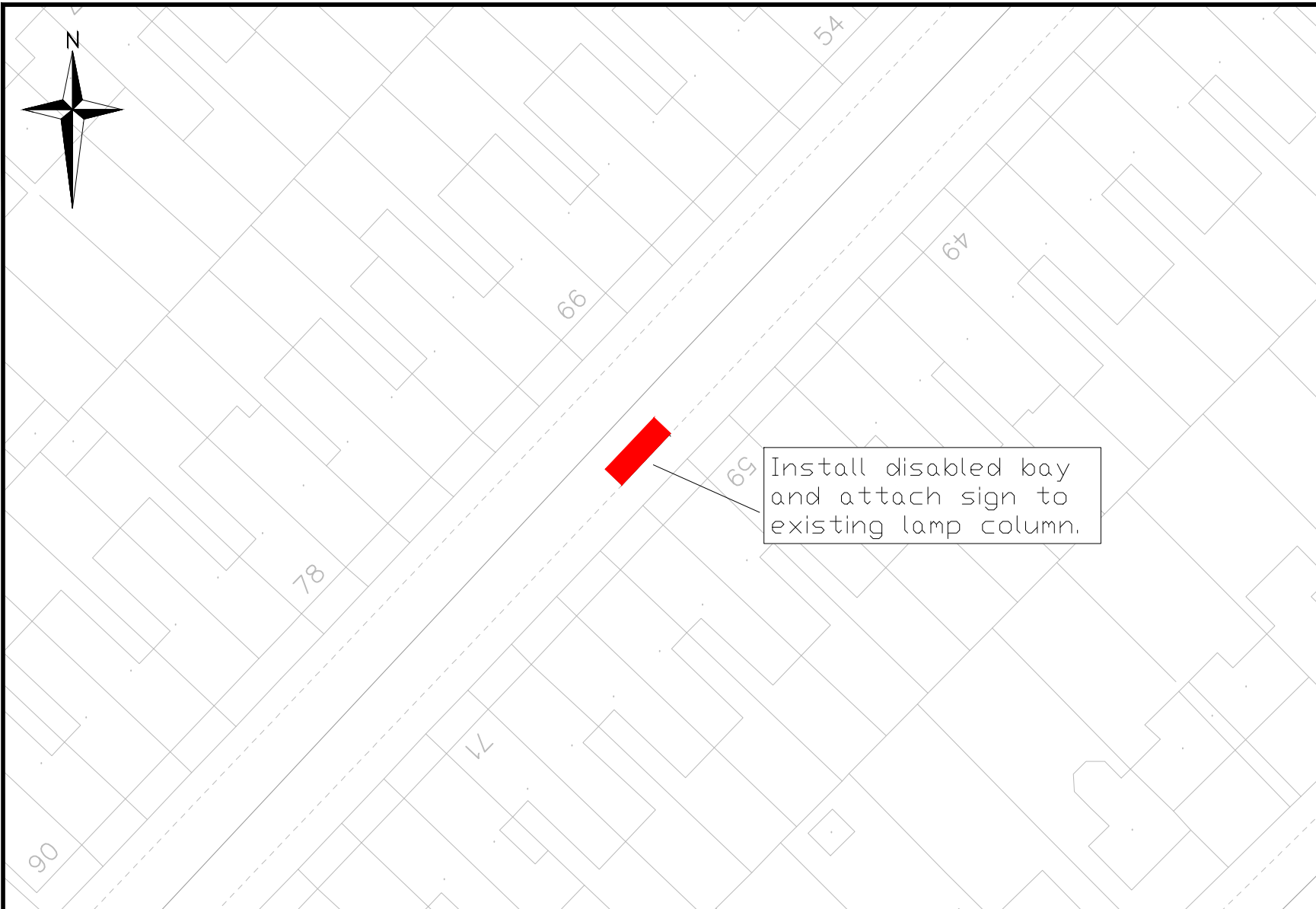
Drawing Title
Credon Road
PROPOSED DISABLED BAY

Community Council
Bermondsey & Rotherhithe

Ward(s)
Old Kent Road

Date	Scale	Drn	Chk	App
30/07/2018	1:100 @ A4	GM	GM	AS
Dwg No.	1718B15DB13			Rev
Status	DETAILED DESIGN			A

Rev	Date	Description	Drn	Chk	App



Highways
Transport Projects

Environment and Social
Regeneration
Floor 3, hub 2
Southwark Council
160 Tooley Street
PO Box 64529
London, SE1P 5LX

www.southwark.gov.uk/parkingprojects



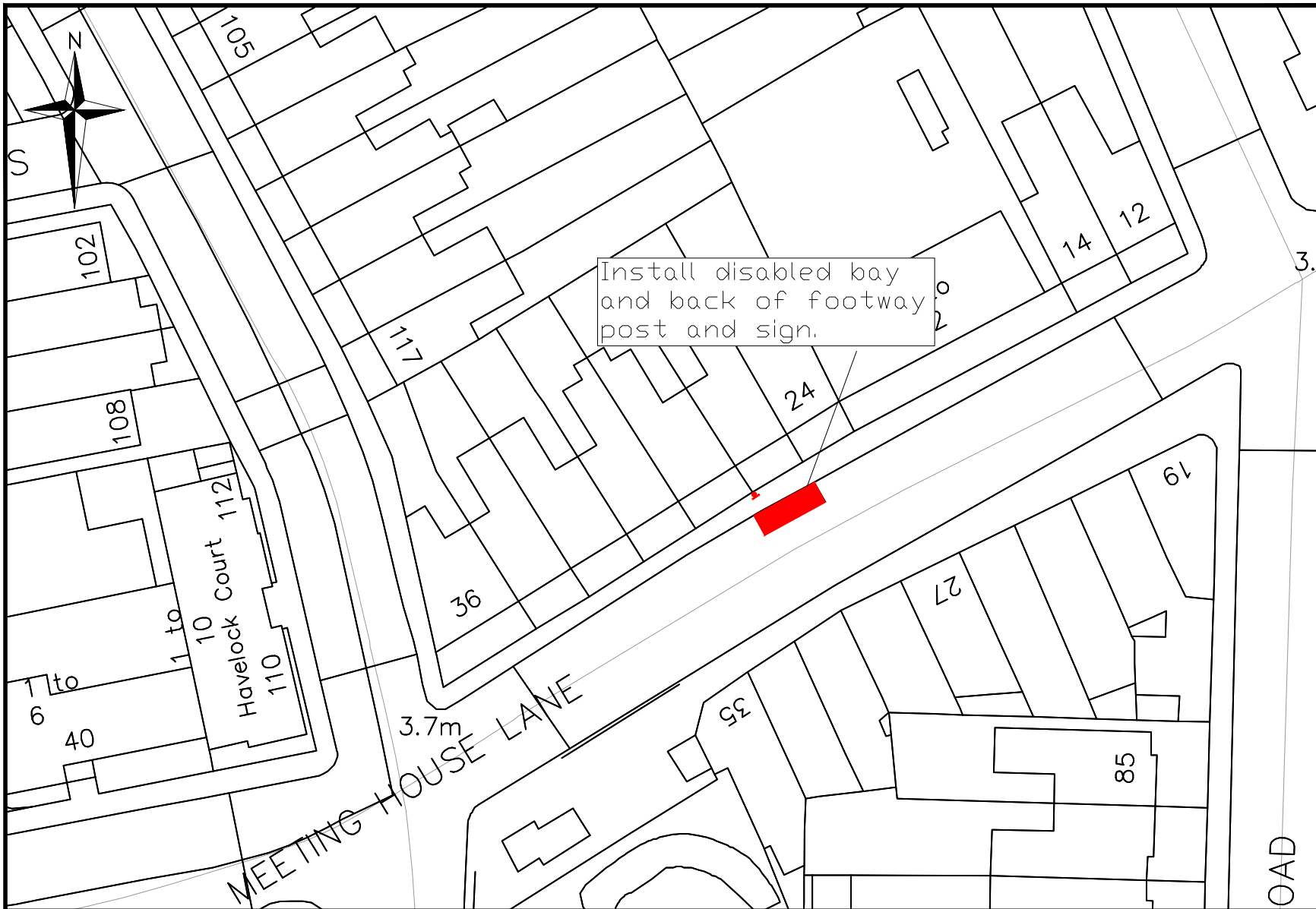
Project
1718 Disabled bay batch 24

Drawing Title
Harlescott Road
PROPOSED DISABLED BAY

Community Council Peckham & Nunhead				
Ward(s) Peckham Rye				
Date	Scale	Drn	Chk	App
29/01/2018	1:500 @ A4	GM	GM	AS
Dwg No. 1718B24DB03				Rev
Status DETAILED DESIGN				A

Rev	Date	Description	Drn	CF

© Crown copyright and database rights 2014 Ordnance Survey (0)100019252



-  ROAD MARKING
-  POSITION OF SIGN AND SUPPORT
-  Existing disabled bay
-  New disabled bay
-  Parking bay
-  Existing sign
-  Existing DYL
-  Existing SYL
-  Car Club bay

Highways
Transport Projects

Environment and Social
Regeneration
Floor 3, hub 2
Southwark Council
160 Tooley Street
PO Box 64529
London, SE1P 5LX

www.southwark.gov.uk/parkingprojects



Project
1718 Disabled bay batch 24

Drawing Title
Meeting House Lane
PROPOSED DISABLED BAY

Community Council
Peckham & Nunhead

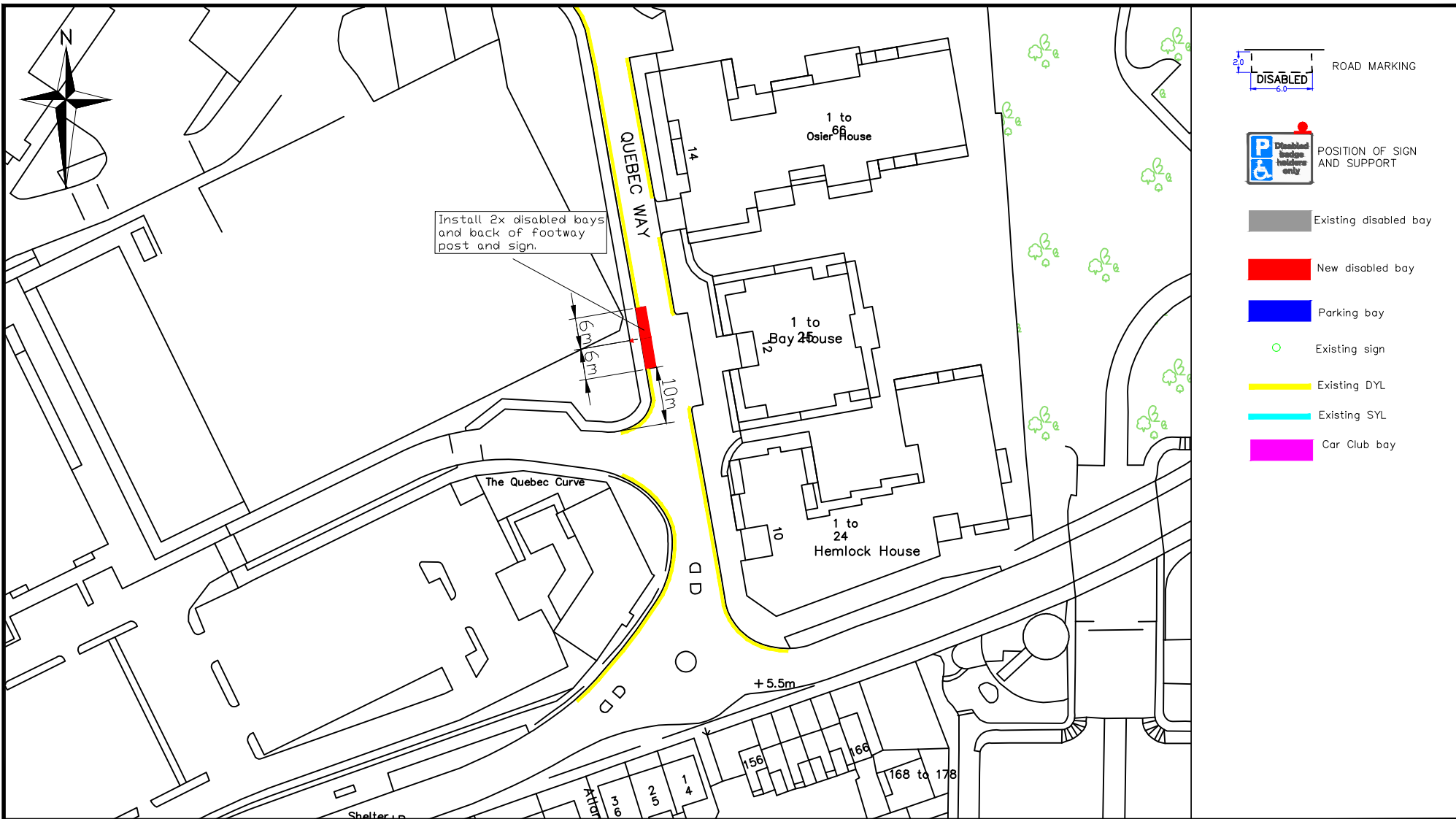
Ward(s)
Livesey

Date	Scale	Drn	Chk	App
02/02/2018	1:500 @ A4	GM	GM	AS
Dwg No.	1718B24DB05			
Status	DETAILED DESIGN			

Rev
A

Rev	Date	Description	Drn	Chk

© Crown copyright and database rights 2014 Ordnance Survey (0100019252)



-  ROAD MARKING
-  POSITION OF SIGN AND SUPPORT
-  Existing disabled bay
-  New disabled bay
-  Parking bay
-  Existing sign
-  Existing DYL
-  Existing SYL
-  Car Club bay

Highways
Transport Projects

Environment and Social
Regeneration
Floor 3, hub 2
Southwark Council
160 Tooley Street
PO Box 64529
London, SE1P 5LX

www.southwark.gov.uk/parkingprojects



Project
1718 Disabled bay batch 24

Drawing Title
Quebec Way
PROPOSED DISABLED BAY

Community Council Bermondsey & Rotherhithe				
Ward(s) Surrey Docks				
Date	Scale	Drn	Chk	App
27/06/2018	1:100 @ A4	GM	GM	AS
Dwg No.	1718B15DB13			Rev
Status	DETAILED DESIGN			A

Rev	Date	Description	Drn	Chk	App

R:\Transport Projects\Minor Works\Disabled Bays\DB_B24\1718_B24_DB_038_Searles Road\Drawings\20A Searles Road - Disabled Bay.dwg.

© Crown copyright and database rights 2014 Ordnance Survey (0100019252)



Highways
Transport Projects

Environment and Social
Regeneration
Floor 3, hub 2
Southwark Council
160 Tooley Street
PO Box 64529
London, SE1P 5LX

www.southwark.gov.uk/parkingprojects

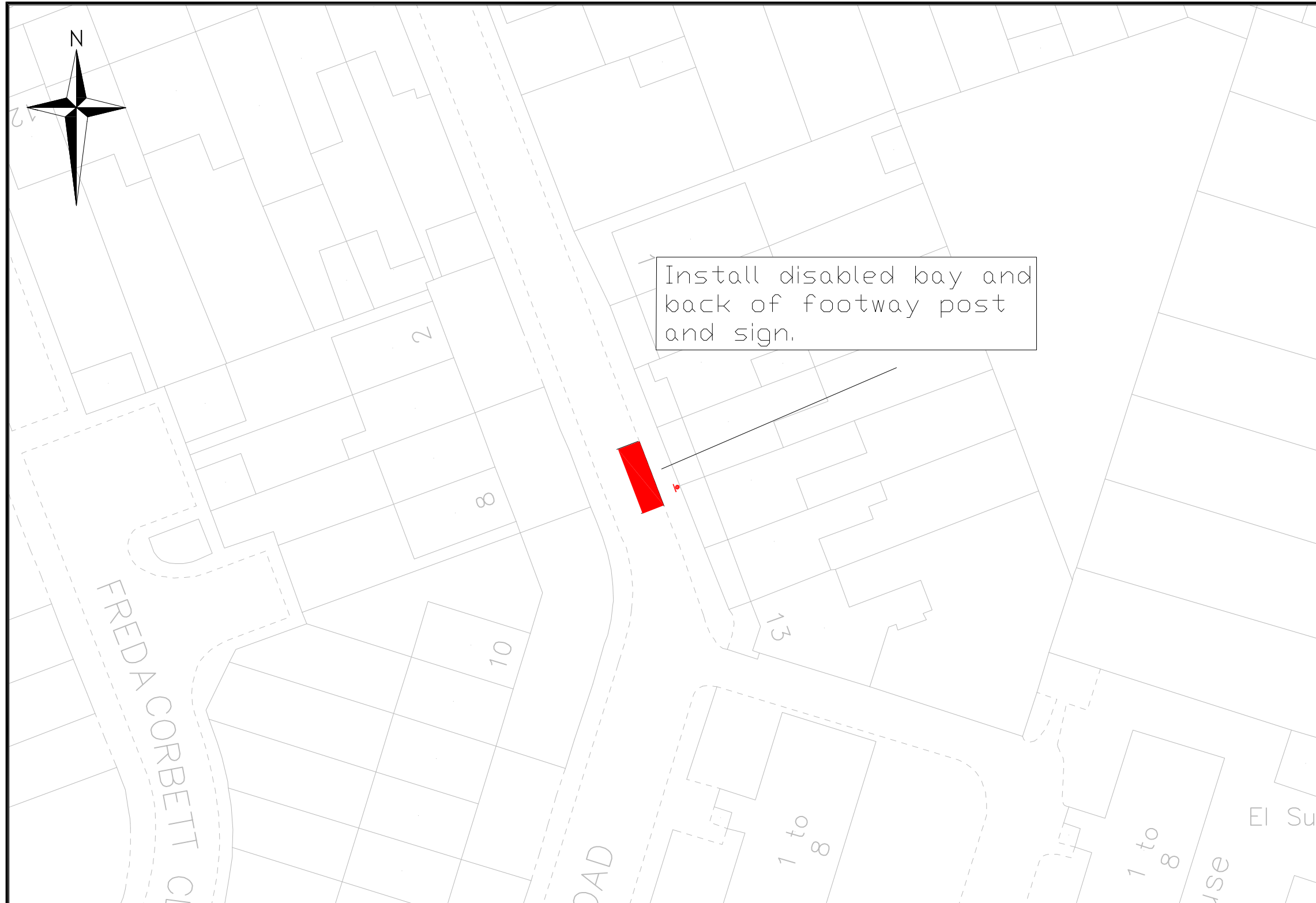



Project
1718 Disabled bay batch 24


Drawing Title
York Grove
PROPOSED DISABLED BAY


Community Council Peckham & Nunhead				
Ward(s) Nunhead & Queens Road				
Date	Scale	Drn	Chk	App
26/04/2018	1:500 @ A4	GM	GM	AS
Dwg No.	1718B24DB31			Rev
Status	DETAILED DESIGN			A


Rev	Date	Description	Drn	Chk	App





2.0
6.0
DISABLED
ROAD MARKING



 Disabled badge holders only
 POSITION OF SIGN AND SUPPORT


 Existing disabled bay


 New disabled bay


 Parking bay

 Existing sign

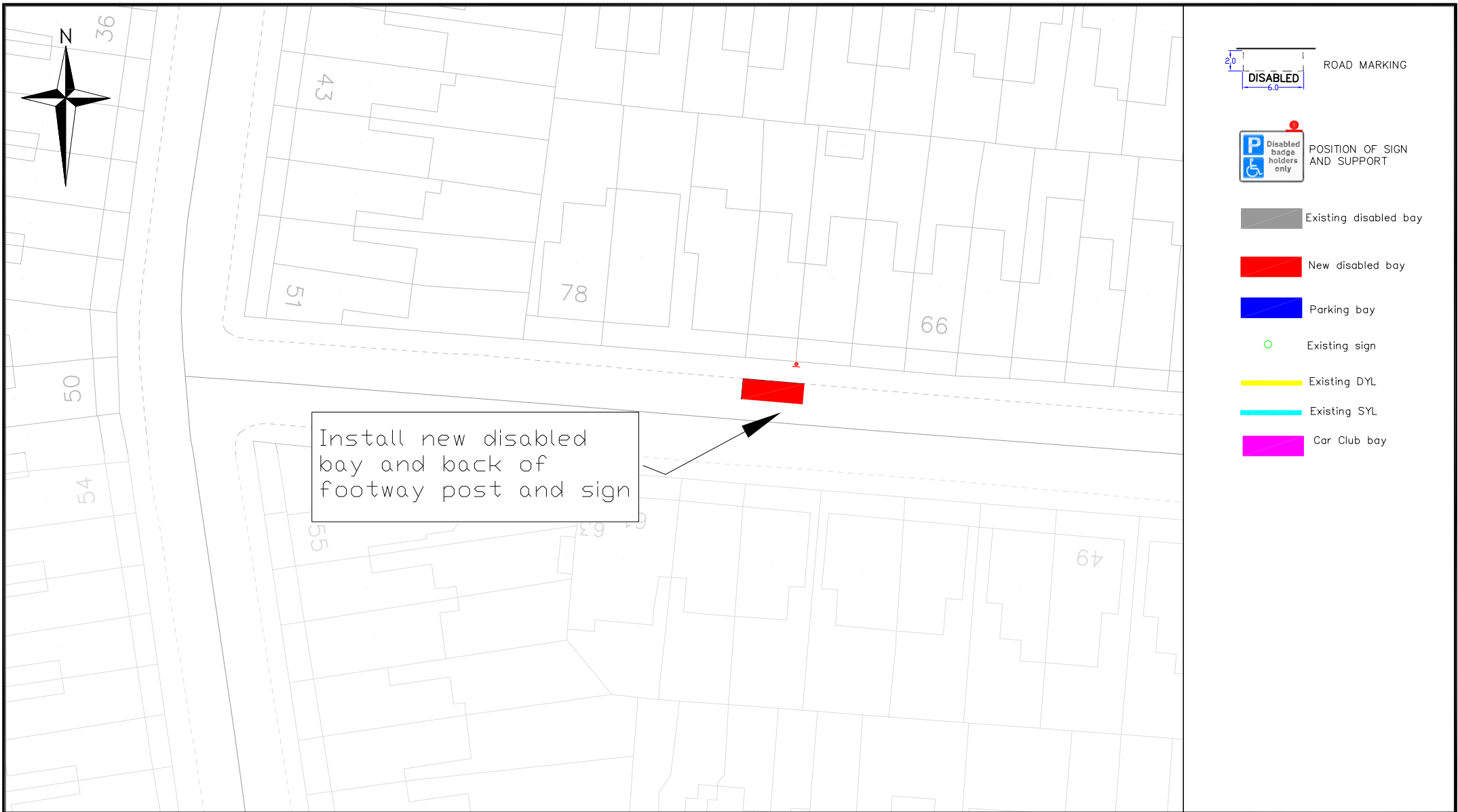
 Existing DYL

 Existing SYL

 Car Club bay

Highways Transport Projects Environment and Social Regeneration Floor 3, hub 2 Southwark Council 160 Tooley Street PO Box 64529 London, SE1P 5LX www.southwark.gov.uk/parkingprojects		Project	Community Council										
		1718 Disabled bay batch 24	Peckham & Nunhead										
		Drawing Title	Ward(s)										
		Radnor Road PROPOSED DISABLED BAY	Livesey										
			Date	Scale	Drn	Chk	App						
			18/06/2018	1:50 @ A4	GM	GM	AS						
			Dwg No.				Rev						
			Status	DETAILED DESIGN			A						
			Rev	Date	Description	Drn	Chk	App					

© Crown copyright and database rights 2014 Ordnance Survey (0)100019252



Install new disabled bay and back of footway post and sign

- ROAD MARKING
- POSITION OF SIGN AND SUPPORT
- Existing disabled bay
- New disabled bay
- Parking bay
- Existing sign
- Existing DYL
- Existing SYL
- Car Club bay

Highways
Transport Projects

Environment and Social
Regeneration
Floor 3, hub 2
Southwark Council
160 Tooley Street
PO Box 64529
London, SE1P 5LX

www.southwark.gov.uk/parkingprojects

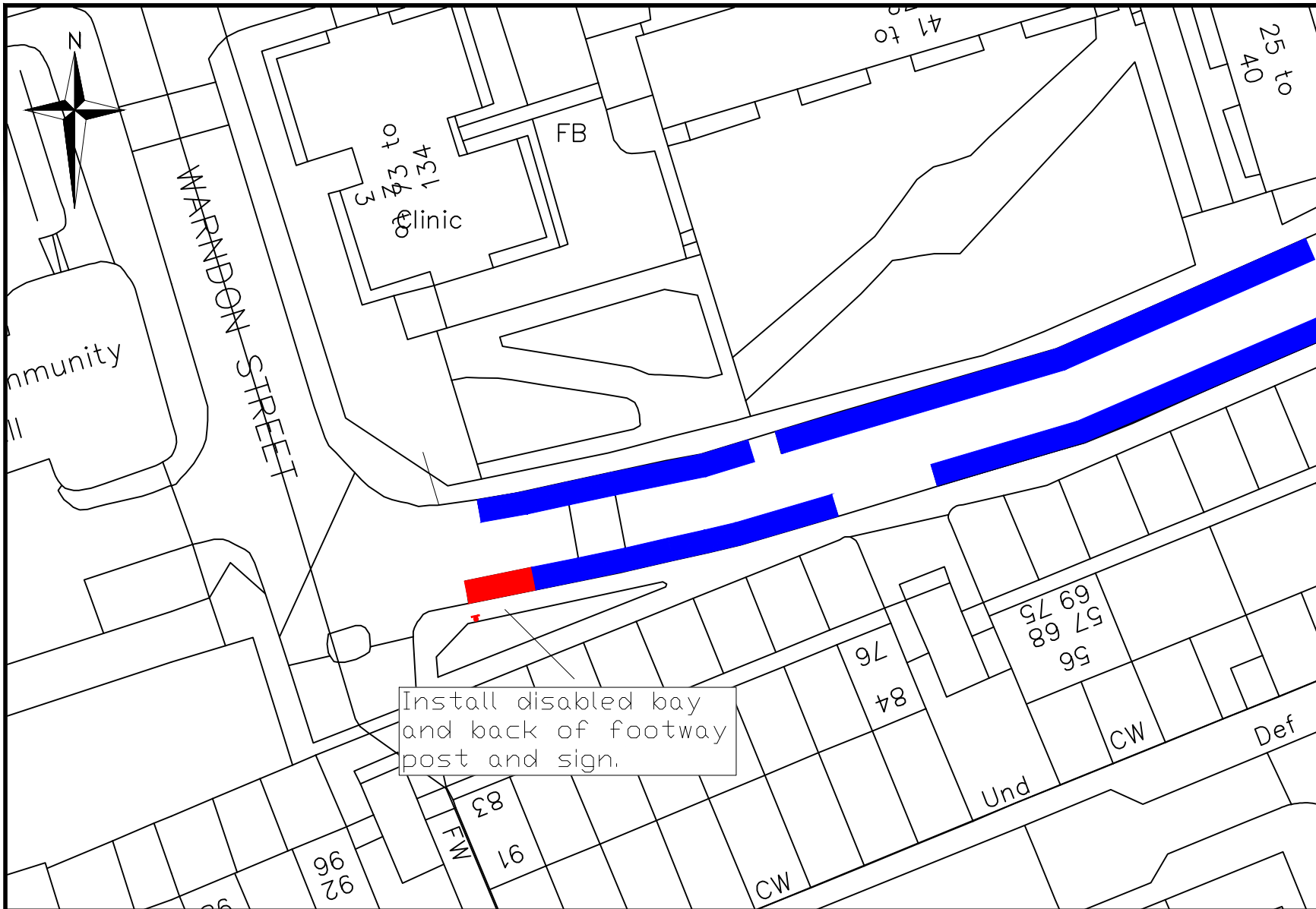


Project
1718 Disabled bay batch 24

Drawing Title
Rodwell Road
PROPOSED DISABLED BAY


Community Council Dulwich				
Ward(s) Goose Green				
Date	Scale	Drn	Chk	App
26/04/2018	1:500 @ A4	GM	GM	AS
Dwg No.	1718B24DB30			Rev
Status	DETAILED DESIGN			A

Rev	Date	Description	Drn	Chk	App



-  ROAD MARKING
-  POSITION OF SIGN AND SUPPORT
-  Existing disabled bay
-  New disabled bay
-  Parking bay
-  Existing sign
-  Existing DYL
-  Existing SYL
-  Car Club bay

Install disabled bay and back of footway post and sign.

<p>Highways Transport Projects</p> <p>Environment and Social Regeneration Floor 3, hub 2 Southwark Council 160 Tooley Street PO Box 64529 London, SE1P 5LX</p> <p>www.southwark.gov.uk/parkingprojects</p>	 <p>Southwark Council southwark.gov.uk</p>	Project	Community Council													
		1718 Disabled bay batch 24		Rotherhithe & Bermondsey												
		Drawing Title		Rotherhithe												
		St Helena Road PROPOSED DISABLED BAY		Date	Scale	Drn	Chk	App								
		29/01/2018	1:500 @ A4	GM	GM	AS										
		Dwg No.	1718B24DB02					Rev								
		Status	DETAILED DESIGN					A		Rev	Date	Description	Drn	Cf		