

Public notice

Thorburn Square area controlled parking zone 'TS'

*The London Borough of Southwark (Parking places) (Parking zone 'TS') (No. *) Order 201**

*The London Borough of Southwark (Parking places) (Car club) (No. *) Order 201**

*The London Borough of Southwark (Free parking places) (Disabled persons) (No. *) Order 201**

*The London Borough of Southwark (Loading bays) (No. *) Order 201**

*The London Borough of Southwark (Waiting and loading restrictions) (Amendment No. *) Order 201**

1. Southwark Council hereby GIVES NOTICE that it proposes to make the above orders under sections 6, 45, 46, 49 and 124 of and Part IV of Schedule 9 to the Road Traffic Regulation Act 1984¹, as amended.
2. The general effect of the orders, as part of the provision of new controlled parking zone 'TS', in the Thorburn Square area would be:-
 - (a) to provide permit holders' parking places in which vehicles in respect of which has been granted either a valid residents' permit, a valid business permit or a valid visitors' permit may be left between the hours of 8.30 am and 6.30 pm on Monday to Friday inclusive, in:-

ABERCORN WAY, ACANTHUS DRIVE, ACHILLES CLOSE, ALEXIS STREET, ALMA GROVE, BALACLAVA ROAD, ESMERALDA ROAD, FORT ROAD, GOODWIN CLOSE, LINSEY STREET, LONGLEY STREET, LUCEY ROAD, LYNTON ROAD, MACKS ROAD, MONNOW ROAD, REVERDY ROAD, ROUEL ROAD, SIMMS ROAD, STRATHNAIRN STREET, TROTHY ROAD, WELSFORD STREET and YALDING ROAD;
 - (b) to provide 'permit holders past this point' parking places in which vehicles in respect of which has been granted either a valid residents' permit, a valid business permit or a valid visitors' permit may be left between the hours of 8.30 am and 6.30 pm on Mondays to Fridays inclusive may be left at any unmarked part of the kerbside (providing this does not cause an obstruction to the passage of other vehicles) between the hours of 8.30 am and 6.30 pm on Monday to Friday inclusive, in:-

BURNHAM CLOSE, BUSHWOOD DRIVE and CADET DRIVE, in so much of each is deemed public highway;
 - (c) to provide 'shared-use' parking places in which either:- (i) vehicles which have paid the parking charge of £2.75 per hour (using 'Pay by Phone') may be left for up to four hours (provided no vehicle may return to a parking place on that same day), or (ii) vehicles in respect of which has been granted either a valid residents' permit, a valid business permit or a valid visitors' permit may be left without time limit, between the hours of 8.30 am and 6.30 pm on Monday to Friday inclusive, in:-

ACHILLES CLOSE, ALEXIS STREET, BALACLAVA ROAD, DOCKLEY ROAD, LINSEY STREET, LONGLEY STREET, LUCEY ROAD, LYNTON ROAD, MACKS ROAD, MONNOW ROAD, REVERDY ROAD, ROUEL ROAD, SOUTHWARK PARK ROAD, WELSFORD STREET and YALDING ROAD;
 - (d) to provide new single car club parking places, in which qualifying car club vehicles (operated by 'ZipCar') may be left at any time in:-

BALACLAVA ROAD, LINSEY STREET, LUCEY ROAD, REVERDY ROAD and WELSFORD STREET;
 - (e) to provide two new loading bays, in which attended vehicles may load or unload for up to 20 minutes between the hours of 8.30 am and 6.30 pm on Monday to Friday provided that no vehicle may return to a loading bay within 40 minutes in WELSFORD STREET;
 - (f) to remove redundant disabled persons' parking places in:- ALMA GROVE, BALACLAVA ROAD (2 locations), LONGLEY STREET, LYNTON ROAD (2 locations), MACKS ROAD, REVERDY ROAD (3 locations), SIMMS ROAD, SOUTHWARK PARK ROAD and TROTHY

ROAD (2 locations) so as to maximise the available space for permit holders' and 'shared-use' parking; to relocate to the opposite side of the street an existing disabled persons' parking place in LYNTON ROAD; to realign existing disabled persons' parking places in MACKS ROAD so as to provide improved bay extents; and to consolidate the designation of the remaining disabled persons' parking places within the parking zone area; and

- (g) to introduce 'at any time' waiting restrictions throughout the remaining kerbside not designated as parking places in the above-mentioned streets.

Loading or unloading to or from an attended vehicle would be permitted for a maximum of 40 minutes at any single location on the 'at any time' waiting restrictions.

3. Residents' permits, business permits and visitors' permits would be available to residents and businesses located at qualifying addresses (that is, addresses located within the parking zone boundary which are not subject to a planning agreement restricting the grant of permits) in:-

ABERCORN WAY, ABINGDON CLOSE, ACANTHUS DRIVE, ACHILLES CLOSE, ALEXIS STREET, ALMA GROVE, AMINA WAY, BALACLAVA ROAD, BURNELL WALK, BURNHAM CLOSE, BUSHWOOD DRIVE, CADBURY WAY, CADET DRIVE, DOCKLEY ROAD (between Rouel Road and the railway viaduct), DUNTON ROAD (Dhonau House and Fairby House, Longfield Estate only), ESMERALDA ROAD, FORT ROAD, GOODWIN CLOSE, HANNAH MARY WAY, LANGDON WAY, LINSEY STREET, LONGLEY STREET, LUCEY WAY, LYNTON ROAD (between Chaucer Drive and St. James's Road), MACKS ROAD, MONNOW ROAD, PAINTERS MEWS, QUEEN ANNES SQUARE, REVERDY ROAD, ROUEL ROAD (between Dockley Road and Lucey Road), SIMMS ROAD (between Monnow Road and St. James's Road), SOUTHWARK PARK ROAD (between Balaclava Road and St. James's Road), ST. JAMES'S ROAD (the north-east side, between Southwark Park Road and Rolls Road), STRATHNAIRN STREET (between Monnow Road and St. James's Road), THORBURN SQUARE, TROTHY ROAD, WELSFORD STREET, WHITTAKER WAY, WOOLSTAPLERS WAY and YALDING ROAD.

4. For more information contact Joanna Lesak of the Council's Highways (Transport) team by telephone on 020 7525 0127 or e-mail Highways@southwark.gov.uk .
5. Copies of this notice, a statement of the Council's reasons for making the orders and a plan of the proposal may be found online at <http://www.southwark.gov.uk/trafficorders> or by scanning the QR code below, paper copies of the proposed Orders may be obtained from or viewed at Highways, Environment, 3rd floor hub 2, 160 Tooley Street, London SE1 2QH. Please call 020 7525 3497 for details.
6. Anyone wishing to object to or make any other representations regarding the proposal, may use the form labelled '*Parking - Road traffic and highway schemes - responding to statutory consultation notices*' at www.southwark.gov.uk/statutoryconsultationnotices or send a statement in writing to: Traffic Order consultations, Highways, Southwark Council, Environment, P.O. Box 64529, London SE1P 5LX or by e-mail to traffic.orders@southwark.gov.uk quoting reference '*TMO1819-Thorburn Sq CPZ*' by 15 June 2018. Please note that if you wish to object to this proposal you must state the grounds on which your objection is made.
7. Under the requirements of current access to information legislation, any letter or e-mail sent to the Council in response to this Notice may be subject to publication or disclosure, or both, including communication to other persons affected.

Dated 24 May 2018

Nicky Costin

Parking and Network Management Business Unit Manager
Regulatory Services



¹ 1984 c.27

Statement of reasons

Thorburn Square area controlled parking zone 'TS'

*The London Borough of Southwark (Parking places) (Parking zone 'TS') (No. *) Order 201**

*The London Borough of Southwark (Parking places) (Car club) (No. *) Order 201**

*The London Borough of Southwark (Free parking places) (Disabled persons) (No. *) Order 201**

*The London Borough of Southwark (Loading bays) (No. *) Order 201**

*The London Borough of Southwark (Waiting and loading restrictions) (Amendment No. *) Order 201**

- A new parking zone is proposed in the Thorburn Square area, operating Monday to Friday, 8.30am to 6.30pm, subject to the outcome of any necessary statutory procedures.
- In line with the council's draft kerbside policy and subject to feasibility, of a 'parklet', planting or cycle parking will be considered following implementation and monitoring.
- The shared mobility network will be increased, in line with the council's draft kerbside policy, with the addition of four car club bays.
- A parking zone review will take place approximately one year after implementation to assess the success of the zone, with subsequent amendments to be made as necessary.
- The project is planned to go ahead as it has overall support from residents consulted within the study area and has had approval from the Cabinet Member.

Dated 24 May 2018

For more information contact:-

Joanna Lesak

Project Manager

Highways – Transport Projects

020 7525 0127

Highways@southwark.gov.uk

Thorburn Square

PROPOSED PARKING ZONE AREA

LEGEND

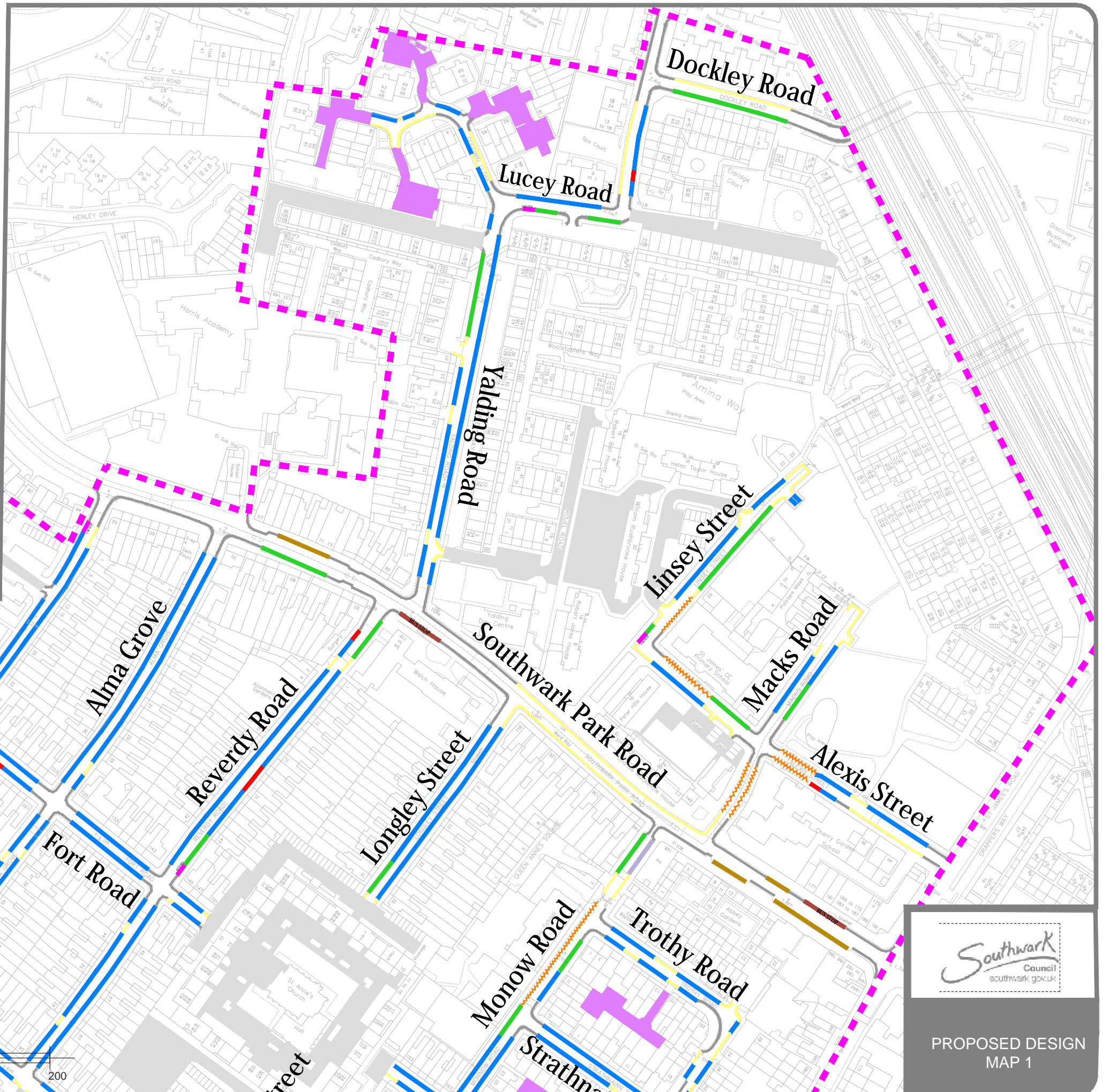
| Parking places and who can park where | | | | | | | |
|---------------------------------------|------------|--------------|------------------------|------------------------|------------------------|-------------------|----------------------|
| Type of parking bay | Map symbol | Example sign | Resident permit holder | Business permit holder | Visitor voucher holder | Blue badge holder | Pay by phone visitor |
| Permit bay | | | ✓ | ✓ | ✓ | ✗ | ✗ |
| Permit and paid bay | | | ✓ | ✓ | ✓ | ✓ Free | ✓ |
| Existing disabled bay | | | ✗ | ✗ | ✗ | ✓ | ✗ |

| Waiting restrictions | | | |
|-------------------------------|------------|-------------------------------|------------|
| Waiting Restriction | Map symbol | Waiting Restriction | Map symbol |
| Double yellow line (existing) | | Double yellow line (proposed) | |

| Other features on map | | | |
|-------------------------------------|------------|------------------------|------------|
| Area of road | Map symbol | Area of road | Map symbol |
| School zig zags | | Bus Stop | |
| Permit holders only past this point | | Car Club Only Bay | |
| Non-public highway | | Housing land | |
| Loading bay (existing) | | Loading bay (proposed) | |
| Short stay bay | | | |

| Boundary of study area | |
|------------------------|------------------------|
| Map symbol | Description |
| | Boundary of study area |

© Crown copyright and database rights 2016 Ordnance Survey (0)100019252



PROPOSED DESIGN
MAP 1

Thorburn Square

PROPOSED PARKING ZONE AREA

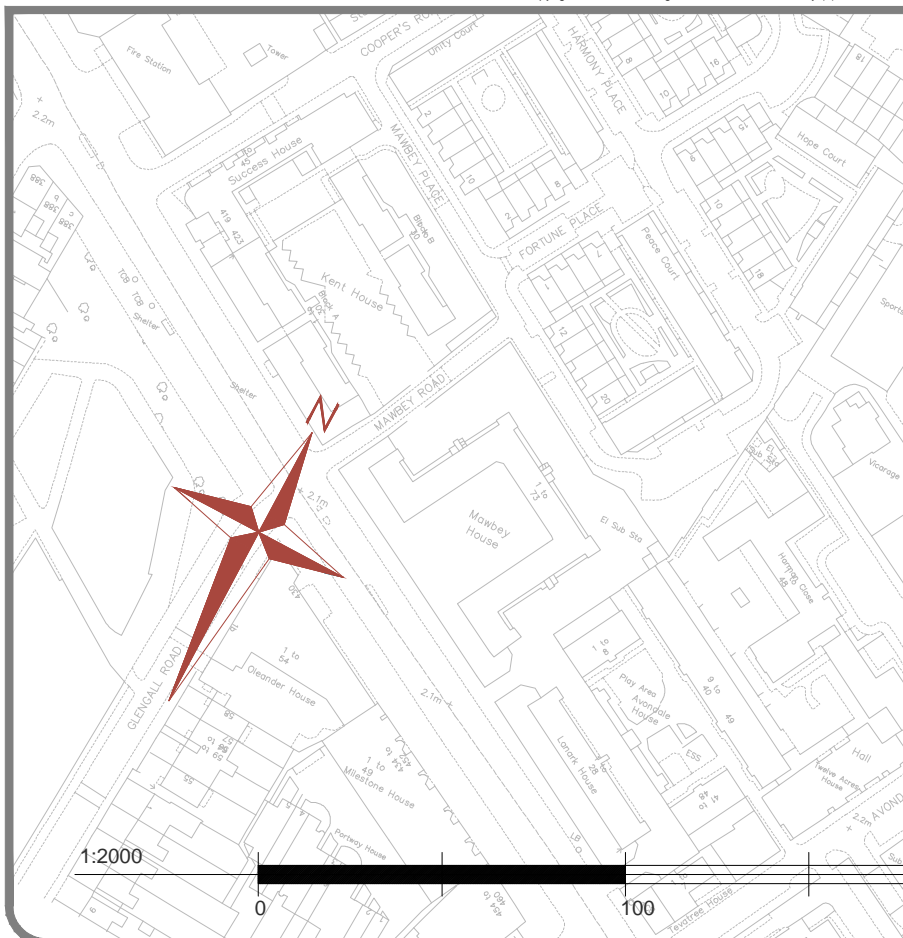
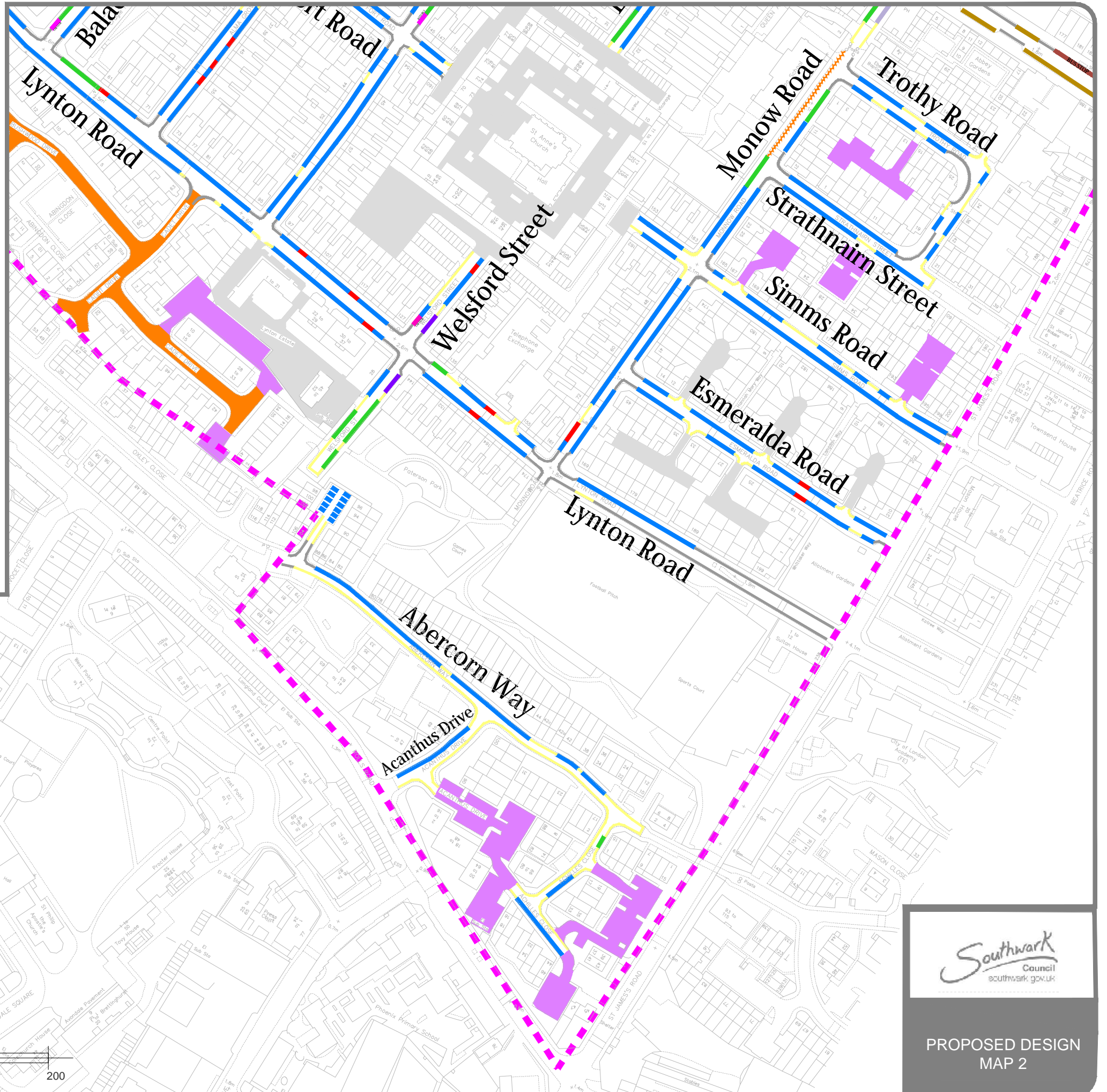
LEGEND

| Parking places and who can park where | | | | | | | |
|---------------------------------------|------------|--------------|------------------------|------------------------|------------------------|-------------------|----------------------|
| Type of parking bay | Map symbol | Example sign | Resident permit holder | Business permit holder | Visitor voucher holder | Blue badge holder | Pay by phone visitor |
| Permit bay | | | ✓ | ✓ | ✓ | ✗ | ✗ |
| Permit and paid bay | | | ✓ | ✓ | ✓ | ✓ Free | ✓ |
| Existing disabled bay | | | ✗ | ✗ | ✗ | ✓ | ✗ |

| Waiting restrictions | | | |
|-------------------------------|------------|-------------------------------|------------|
| Waiting Restriction | Map symbol | Waiting Restriction | Map symbol |
| Double yellow line (existing) | | Double yellow line (proposed) | |

| Other features on map | | | |
|-------------------------------------|------------|------------------------|------------|
| Area of road | Map symbol | Area of road | Map symbol |
| School zig zags | | Bus Stop | |
| Permit holders only past this point | | Car Club Only Bay | |
| Non-public highway | | Housing land | |
| Loading bay (existing) | | Loading bay (proposed) | |
| Short stay bay | | | |

| Boundary of study area | |
|------------------------|--|
| | |



PROPOSED DESIGN
MAP 2