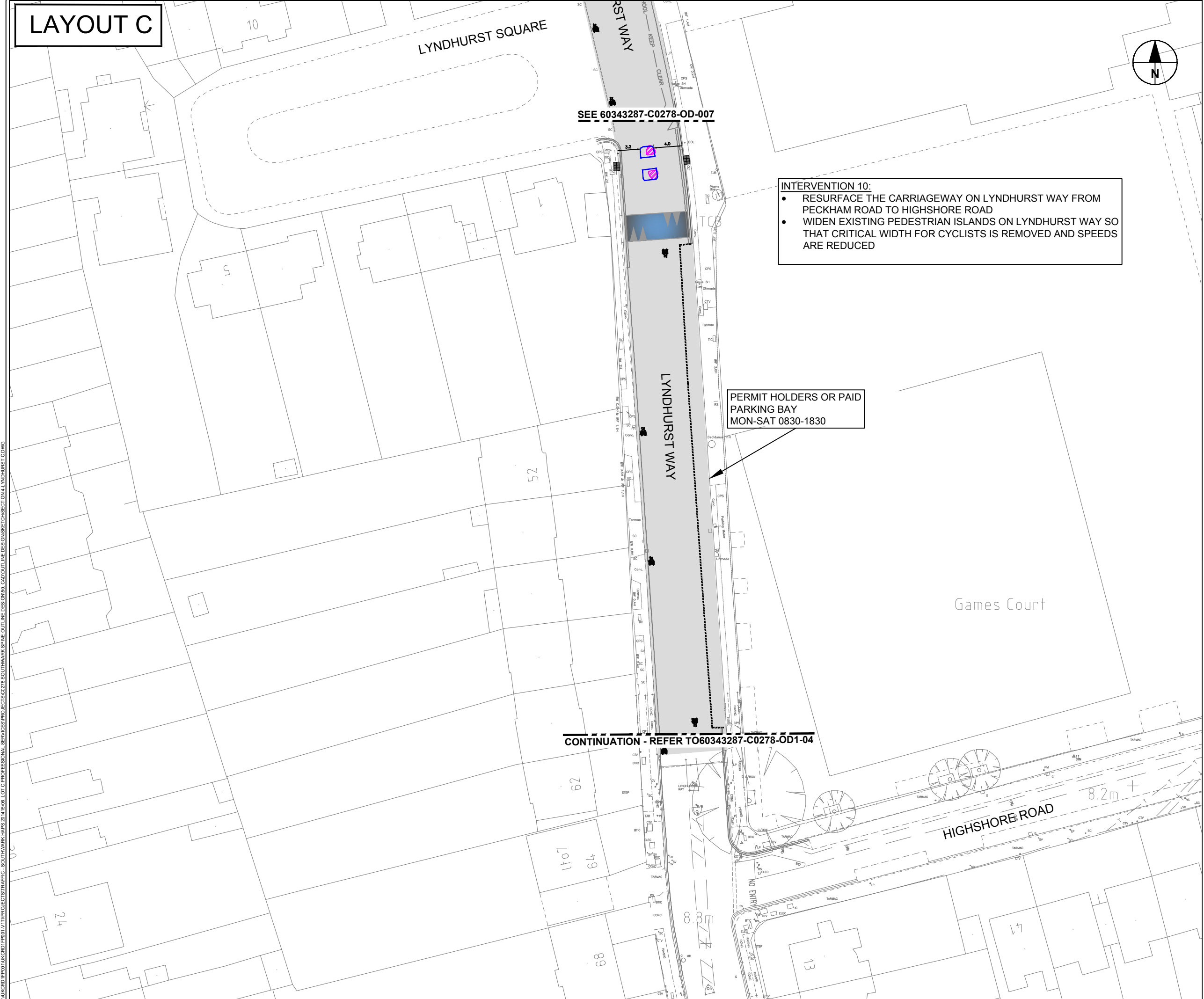


LAYOUT C



SEE 60343287-C0278-OD-007

INTERVENTION 10:

- RESURFACE THE CARRIAGEWAY ON LYNDHURST WAY FROM PECKHAM ROAD TO HIGHSHORE ROAD
- WIDEN EXISTING PEDESTRIAN ISLANDS ON LYNDHURST WAY SO THAT CRITICAL WIDTH FOR CYCLISTS IS REMOVED AND SPEEDS ARE REDUCED

PERMIT HOLDERS OR PAID
PARKING BAY
MON-SAT 0830-1830

CONTINUATION - REFER TO 60343287-C0278-OD1-04

LEGEND / NOTES.

-  EXISTING SINUSOIDAL SPEED HUMPS
-  EXTENT OF CARRIAGEWAY RESURFACING
-  EXISTING TRAFFIC ISLANDS
-  EXISTING TRAFFIC ISLAND TO BE EXTENDED
-  EXISTING ROAD MARKINGS
-  NEW ROAD MARKINGS
-  EXISTING PARKING BAYS
-  PROPOSED TACTILE PAVING

NOTES:

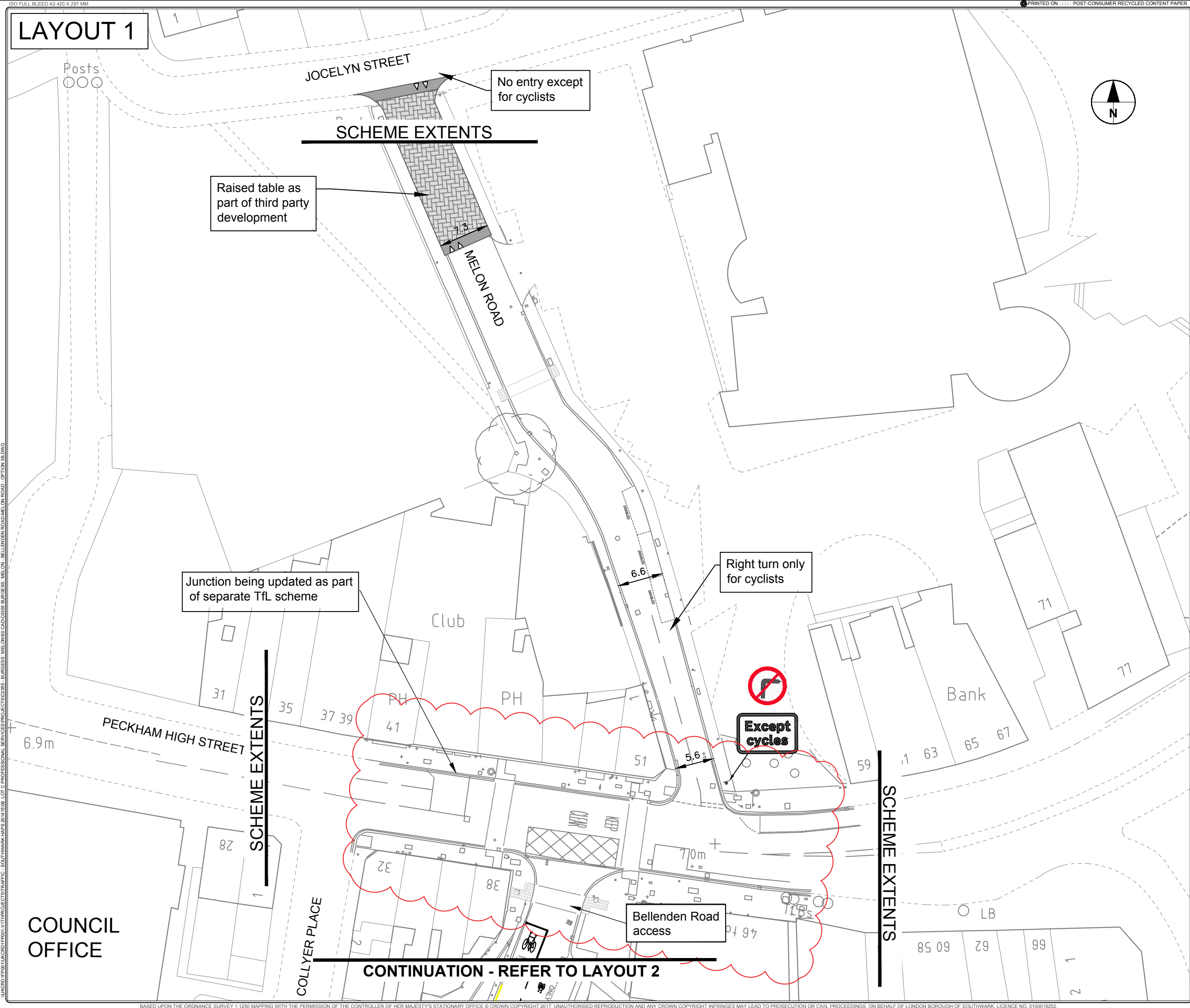
- TOPOGRAPHICAL SURVEY COMPLETED BY 28TH APRIL 2016 BY "PREMIER SURVEYS LIMITED"
- ALL DIMENSIONS ARE IN METRES UNLESS STATED OTHERWISE

REV	DATE	REVISION DESCRIPTION / DETAILS	DRN BY	CHKD BY	APRVD BY
C	29/03/16	CHANGES FOLLOWING 2017 CONSULTATION	MF	HMC	AGB
B	01/09/16	REMOVAL OF CYCLE LANES	TVS	ABE	AGB
A	15/07/16	NO CHANGE	SA	ABE	AGB



PROJECT: SOUTHWARK SPINE BURGESS PARK TO LORDSHIP LANE PACKAGE 1					
TITLE: OUTLINE DESIGN INTERVENTION 10					
CONTRACT NO: 60343287-C0278			DRAWN GG	DESIGNED GG	CHECKED ABE
SCALE: 1:500 @ A3		PURPOSE: FOR DISCUSSION		APPROVED KC	REV: C
DRAWING NO: 60343287-C0278-OD-008			DATE DRAWN: MAY 2016	DATE ISSUED: 24 JUNE 2016	

UNICORP FROM UKCSD FROM LUTIPROJECTS/TRAFFIC SOUTHWARK MAPS 2014/16/06 LOT 0 PROFESSIONAL SERVICES/PROJECTS/0278 SOUTHWARK SPINE OUTLINE DESIGN/5.5 CAD/OUTLINE DESIGN/SECTION 4 LYNDHURST CDWG



LAYOUT 1

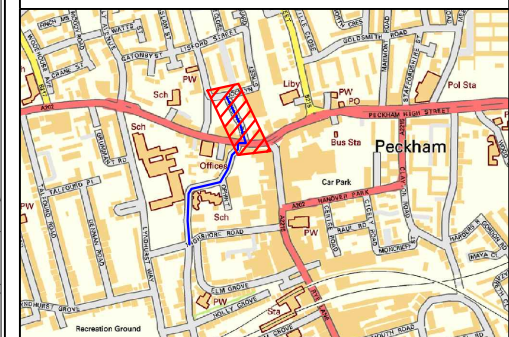
LEGEND / NOTES.

NOTES:

1. ALL DIMENSIONS ARE BASED ON TOPOGRAPHICAL SURVEY UNDERTAKEN BY PREMIER SURVEY IN FEBRUARY 2017
2. ALL DIMENSIONS ARE IN METRES UNLESS STATED OTHERWISE

KEY:

- EXISTING ROAD MARKINGS
- PROPOSED ROAD MARKINGS
- PROPOSED SIGN
- PROPOSED RAISED TABLE



REV	DATE	REVISION DESCRIPTION / DETAILS	DRN BY	CHKD BY	APRVD BY
B	29/03/18	CHANGES FOLLOWING 2017 CONSULTATION	MF	HMC	AGB
A	02/05/17	CHANGES FOLLOWING LBS COMMENTS	MP	LW	AGB

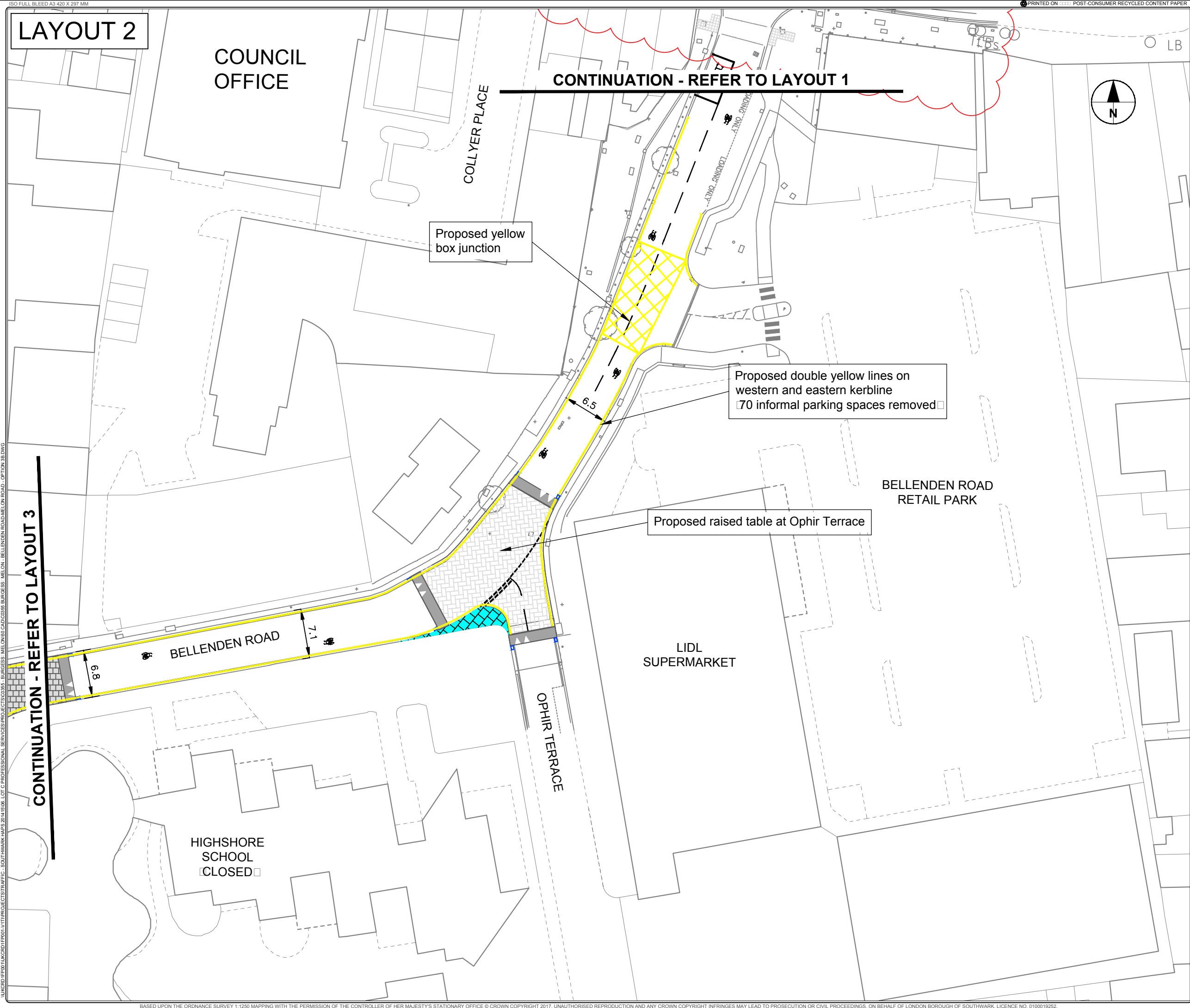


PROJECT:
C0355 - BURGESS PARK AND MELON ROAD SCOPING STUDY

TITLE:
MELON - BELLENDEN - OPTION 3 SHEET 1 OF 3

CONTRACT NO:	60493382-C0355	DRAWN	IF
SCALE:	1 : 200 @ A3	DESIGNED	IF
DRAWING NO:	60493382-C0355-MR-OP3-01	CHECKED	HM
DATE DRAWN:	JANUARY 2017	APPROVED	AGB
DATE ISSUED:	APRIL 2017	REV:	B

U:\C0355\160 TOOLEY STREET\PROJECTS\TRAFFIC - SOUTH WARK MAPS 2014\160B - LOT 0 PROFESSIONAL SERVICES\PROJECTS\C0355 - BURGESS PARK AND MELON ROAD - OPTION 3B.DWG



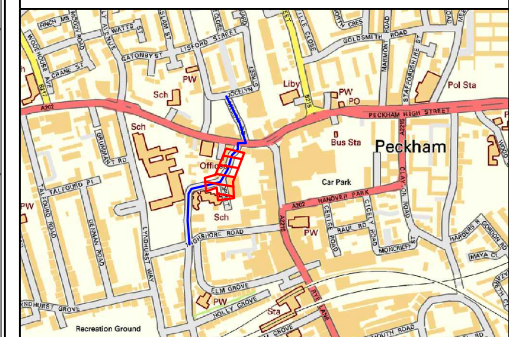
LEGEND / NOTES.

NOTES:

1. ALL DIMENSIONS ARE BASED ON TOPOGRAPHICAL SURVEY UNDERTAKEN BY PREMIER SURVEY IN FEBRUARY 2017
2. ALL DIMENSIONS ARE IN METRES UNLESS STATED OTHERWISE

KEY:

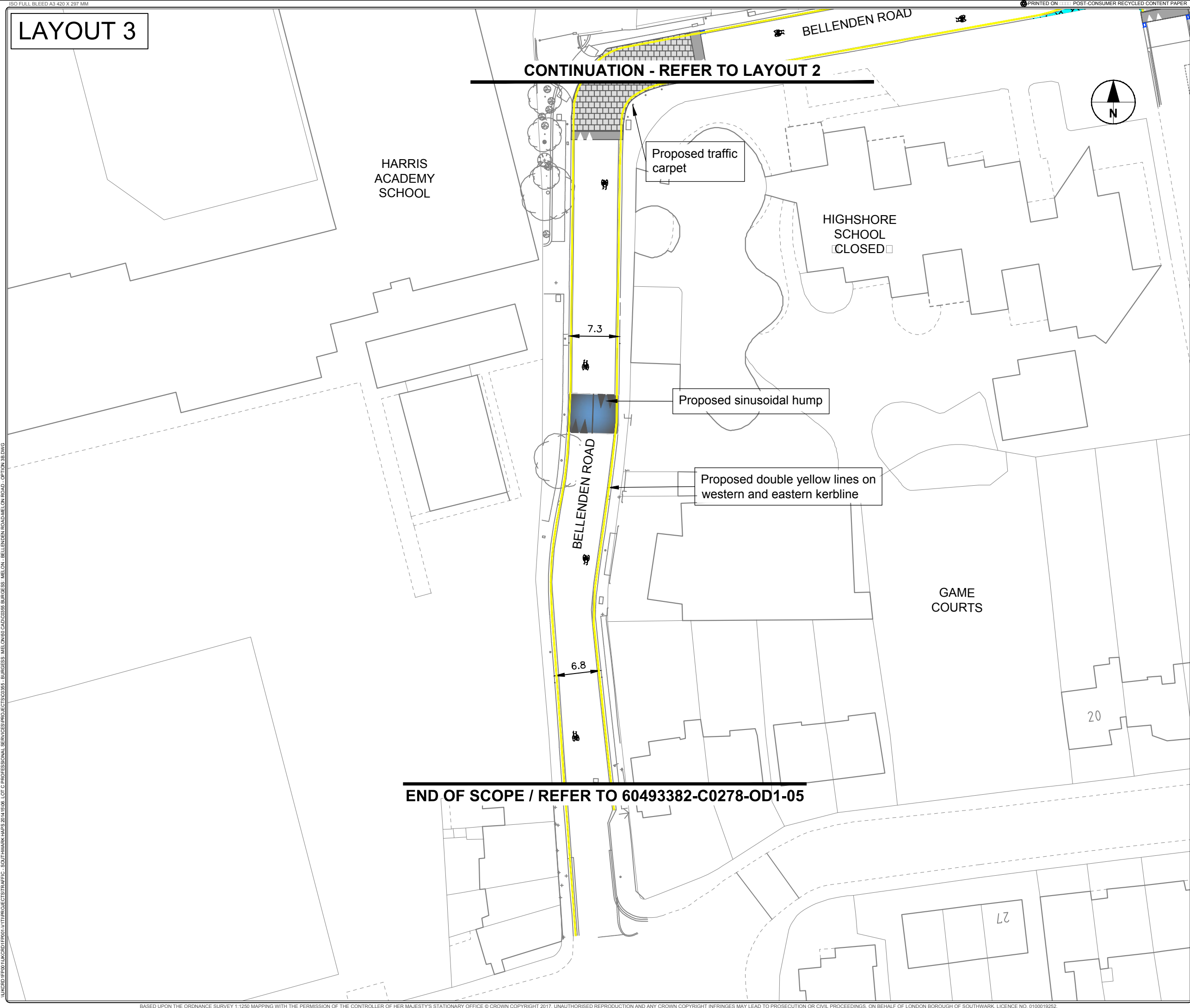
- EXISTING ROAD MARKINGS
- PROPOSED ROAD MARKINGS
- PROPOSED KERB BUILDOUT
- PROPOSED RAISED TABLE
- PROPOSED YELLOW BOX JUNCTION
- PROPOSED DOUBLE YELLOW LINE
- PROPOSED SIGN
- PROPOSED GULLY



REV	DATE	REVISION DESCRIPTION / DETAILS	DRN BY	CHKD BY	APRVD BY
B	29/03/18	CHANGES FOLLOWING 2017 CONSULTATION	MF	HMC	AGB
A	02/05/17	CHANGES FOLLOWING LBS COMMENTS	MP	LW	AGB



PROJECT: C0355 - BURGESS PARK AND MELON ROAD SCOPING STUDY					
TITLE: MELON - BELLENDEN - OPTION 3 SHEET 2 OF 3					
CONTRACT NO: 60493382-C0355		DRAWN IF		DESIGNED IF	
SCALE: 1:200 @ A3		PURPOSE: DISCUSSION		CHECKED HM	
DRAWING NO: 60493382-C0355-MR-OP3-02		REV: B		APPROVED AGB	
DATE DRAWN: JANUARY 2017			DATE ISSUED: APRIL 2017		



LAYOUT 3

CONTINUATION - REFER TO LAYOUT 2

HARRIS
ACADEMY
SCHOOL

Proposed traffic
carpet

HIGHSHORE
SCHOOL
(CLOSED)

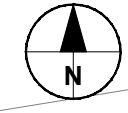
Proposed sinusoidal hump

Proposed double yellow lines on
western and eastern kerblines

GAME
COURTS

BELLENDEN ROAD

BELLENDEN ROAD



7.3

6.8

END OF SCOPE / REFER TO 60493382-C0278-OD1-05

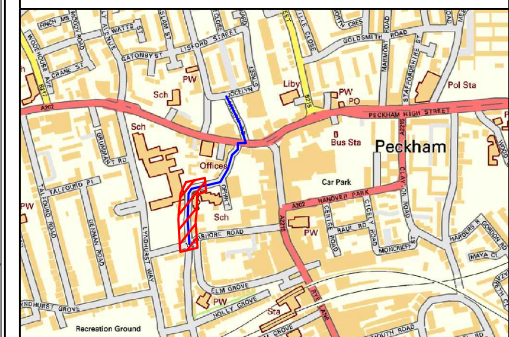
LEGEND / NOTES.

NOTES:

1. ALL DIMENSIONS ARE BASED ON TOPOGRAPHICAL SURVEY UNDERTAKEN BY PREMIER SURVEY IN FEBRUARY 2017
2. ALL DIMENSIONS ARE IN METRES UNLESS STATED OTHERWISE

KEY:

- EXISTING ROAD MARKINGS
- PROPOSED ROAD MARKINGS
- PROPOSED SINUSOIDAL HUMPS
- PROPOSED TRAFFIC CARPET
- PROPOSED DOUBLE YELLOW LINE
- PROPOSED GULLY



REV	DATE	REVISION DESCRIPTION / DETAILS	DRN BY	CHKD BY	APRVD BY
B	29/03/18	CHANGES FOLLOWING 2017 CONSULTATION	MF	HMC	AGB
A	02/05/17	CHANGES FOLLOWING LBS COMMENTS	MP	LW	AGB



PROJECT:
C0355 - BURGESS PARK AND MELON ROAD SCOPING STUDY

TITLE:
MELON - BELLENDEN - OPTION 3 SHEET 3 OF 3

CONTRACT NO:	60493382-C0355	DRAWN	IF
SCALE:	1 : 200 @ A3	DESIGNED	IF
DRAWING NO:	60493382-C0355-MR-OP3-03	CHECKED	HM
DATE DRAWN:	JANUARY 2017	APPROVED	AGB
DATE ISSUED:	APRIL 2017	REV:	B

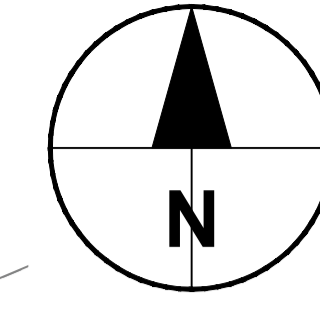
U:\C355\60493382\60493382-OP3\60493382-OP3-03\60493382-OP3-03-DWG\60493382-OP3-03-DWG.dwg
 SOUTH WARK MAPS 2014/15/16. LOT 5 PROFESSIONAL SERVICES PROJECTS 02/15. BURGESS MELON 160 CALDOUSE BURGESS MELON BELLENDEN ROAD MELON ROAD - OPTION 3 DWG

CONTINUATION - REFER TO LAYOUT 13

CONTINUATION - REFER TO LAYOUT 13

Peckham Rye Junction


SCHEME EXTENTS



IMPACT ON PARKING SPACES		
	EXISTING	PROPOSED
CHADWICK ROAD	2	2
BELLENDEEN ROAD	14 <input type="checkbox"/> DISABLED <input type="checkbox"/>	11 <input type="checkbox"/> DISABLED <input type="checkbox"/>
LYNDHURST WAY	42 <input type="checkbox"/> <input type="checkbox"/> DISABLED <input type="checkbox"/>	45 <input type="checkbox"/> <input type="checkbox"/> DISABLED <input type="checkbox"/>
HOLLY GROVE	0	3
HIGHSHORE ROAD	20	20
TOTAL	78	81

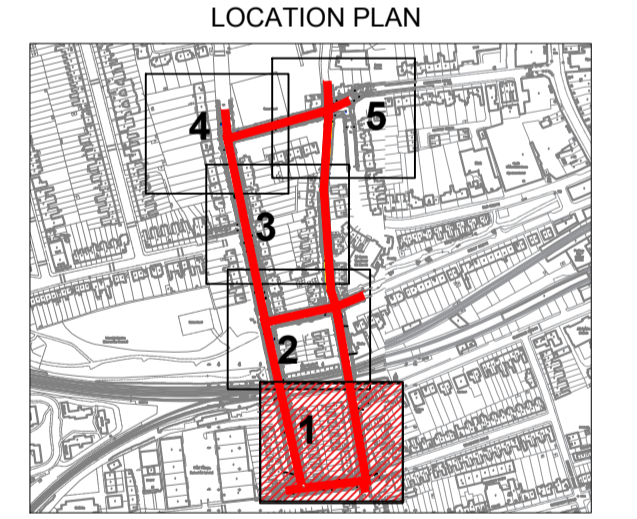
NOTES:

1. TOPOGRAPHICAL SURVEY COMPLETED BY JANUARY 2017 BY "PREMIER SURVEYS LIMITED"
2. ALL DIMENSIONS ARE IN METRES UNLESS STATED OTHERWISE
3. PROPOSED WAYFINDING MARKING



LEGEND / NOTES.

- KEY:
- Existing gullies
 - Existing light pole
 - Proposed segregation between road and cycle track
 - Proposed kerbline
 - Proposed planting area
 - Redesigned parking area
 - Proposed road hump
 - Proposed raised table
 - Proposed tactile paving
 - Proposed road markings
 - Proposed flushed kerb ramp
 - Proposed Belisha beacon
 - Proposed footway build out
 - Proposed Gullies
 - Proposed bollard at the beginning of cycle track
 - Existing traffic sign
 - Existing Bollard



REV	DATE	REVISION DESCRIPTION / DETAILS	DRN	CHKD	APPRVD
D	29/03/18	Amendments following 2017 consultation	MF	HMC	AGB
C	19/07/17	Amendments after stakeholder meeting	MC	HMC	AGB
B	05/05/17	Amendments according to RSA	OM	HMC	AGB
A	21/03/17	Traffic signs, road markings, parking bay count.	OM	HMC	-

Shaping Southwark's Highways

 160 TOOLEY STREET LONDON SE1P 5LX

PROJECT: SOUTHWARK SPINE - BELLENDEEN GYRATORY

TITLE: OUTLINE DESIGN SHEET 1 of 5

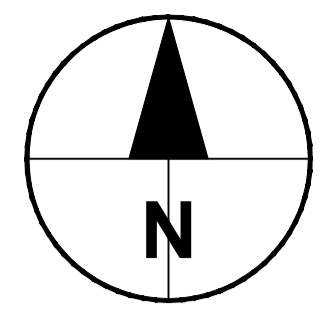
CONTRACT NO:	60493382-C0278	DRAWN:	OM
SCALE:	1 : 200 @A1	DESIGNED:	OM
DRAWING NO:	60493382-C0278-OD1-01	CHECKED:	KC
DATE DRAWN:	19 JANUARY 2017	APPROVED:	AGB
DATE ISSUED:	13 JULY 2017	REV:	D

LAYOUT 12

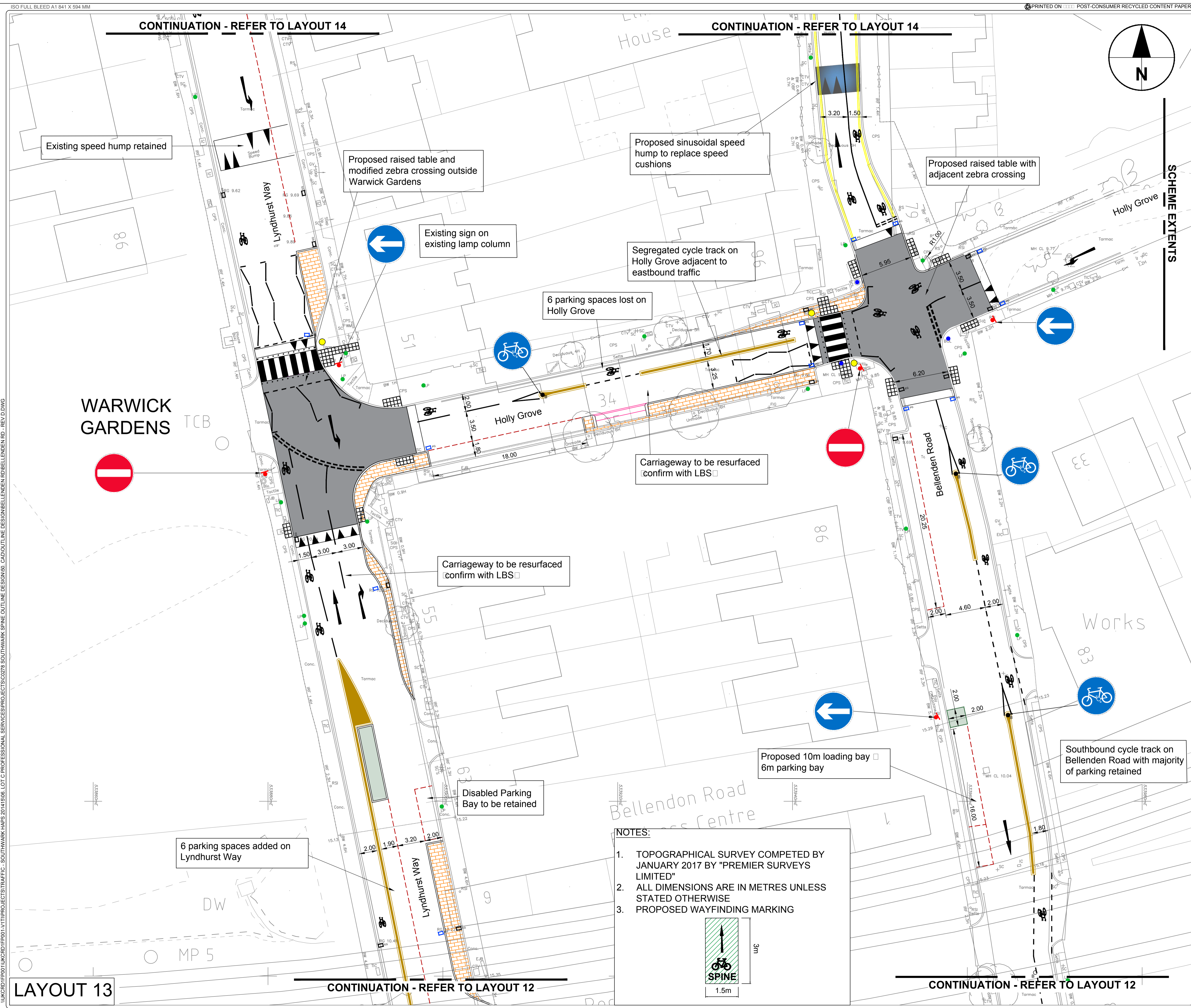
CONTINUATION - REFER TO 60343287-C0278-OD-009

CONTINUATION - REFER TO LAYOUT 14

CONTINUATION - REFER TO LAYOUT 14



SCHEME EXTENTS

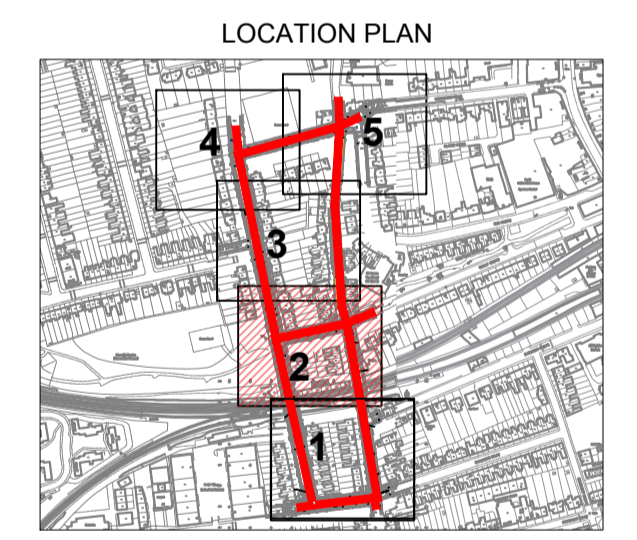


KEY:

- Existing gullies
- Existing light pole
- Proposed segregation between road and cycle track
- Proposed kerbline
- Proposed planting area
- Redesigned parking area
- Proposed road hump
- Proposed raised table
- Proposed tactile paving
- Proposed road markings
- Proposed flushed kerb ramp
- Proposed Belisha beacon
- Proposed footway build out
- Proposed Gullies
- Proposed bollard at the beginning of cycle track
- Existing traffic sign
- Existing bollard

NOTES:

1. TOPOGRAPHICAL SURVEY COMPLETED BY 28TH APRIL 2016 BY "PREMIER SURVEYS LIMITED"
2. ALL DIMENSIONS ARE IN METRES UNLESS STATED OTHERWISE



D	29/03/18	Changes following 2017 consultation	MF	HMC	AGB
C	19/07/17	No change on this section.	MC	HMC	AGB
B	05/05/17	Amendments according to RSA	OM	HMC	AGB
A	21/03/17	Traffic signs road markings parking bay count	OM		
REV	DATE	REVISION DESCRIPTION / DETAILS	DRN BY	CHKD BY	APPRVD BY



PROJECT: SOUTHWARK SPINE - BELLENDEN GYRATORY

TITLE: OUTLINE DESIGN SHEET 2 of 5

CONTRACT NO:	60493382-C0278	DRAWN	OM
SCALE:	1 : 200 @A1	DESIGNED	OM
DRAWING NO:	60493382-C0278-OD1-02	CHECKED	KC
DATE DRAWN:	19 JANUARY 2017	APPROVED	AGB

DATE DRAWN:	19 JANUARY 2017	DATE ISSUED:	19 MAY 2017
-------------	-----------------	--------------	-------------

NOTES:

1. TOPOGRAPHICAL SURVEY COMPLETED BY JANUARY 2017 BY "PREMIER SURVEYS LIMITED"
2. ALL DIMENSIONS ARE IN METRES UNLESS STATED OTHERWISE
3. PROPOSED WAYFINDING MARKING

LAYOUT 13

CONTINUATION - REFER TO LAYOUT 12

CONTINUATION - REFER TO LAYOUT 12

WARWICK GARDENS TCB

Works

Bellenden Road
Centre

MP 5

98

51

34

86

83

55

69

DW

House

Holly Grove

Bellenden Road

Lyndhurst Way

Holly Grove

55

Lyndhurst Way

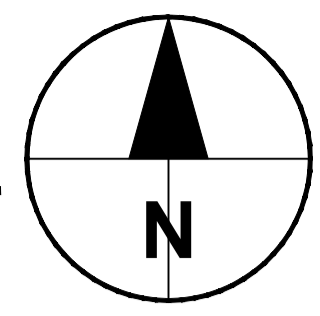
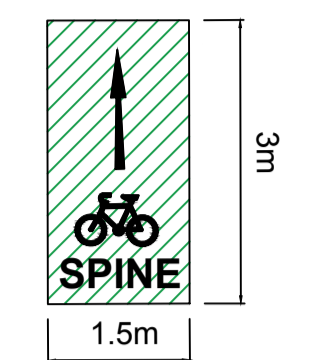
SPINE

UKCRD1P001UKCRD1P001VTIPROJECTS/TRAFFIC - SOUTHWARK HAPS 20141506.LOT 2 PROFESSIONAL SERVICES/PROJECTS/TRAFFIC - SOUTHWARK SPINE OUTLINE DESIGN/CAD OUTLINE DESIGN/BELLENEN RD/BELLENEN RD - REV 0.DWG



NOTES:

1. TOPOGRAPHICAL SURVEY COMPLETED BY JANUARY 2017 BY "PREMIER SURVEYS LIMITED"
2. ALL DIMENSIONS ARE IN METRES UNLESS STATED OTHERWISE
3. PROPOSED WAYFINDING MARKING



LAYOUT 14

CONTINUATION - REFER TO LAYOUT 15

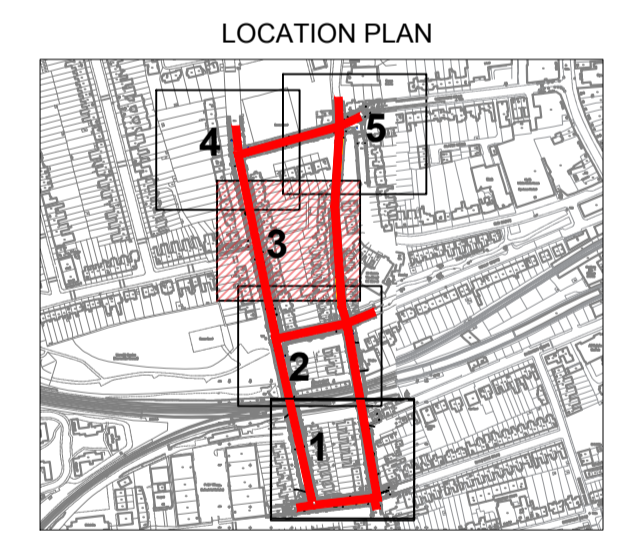
CONTINUATION - REFER TO LAYOUT 16

CONTINUATION - REFER TO LAYOUT 13

CONTINUATION - REFER TO LAYOUT 13

LEGEND / NOTES.

- KEY:**
- Existing gullies
 - Existing light pole
 - Proposed kerblines
 - Redesigned parking area
 - Proposed road hump
 - Proposed raised table
 - Proposed tactile paving
 - Proposed road markings
 - Proposed Gullies
 - Proposed bollard at the beginning of cycle track
 - Existing traffic sign
 - Existing bollard

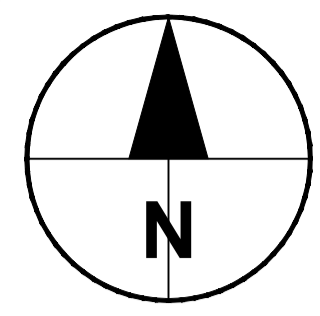


REV	DATE	REVISION DESCRIPTION / DETAILS	DRN BY	CHKD BY	APRVD BY
D	29/03/18	Changes following 2017 consultation	MF	HMC	AGB
C	19/07/17	No change on this section.	MC	HMC	AGB
B	05/05/17	Amendments according to RSA	OM	HMC	AGB
A	21/03/17	Traffic signs, road markings, parking bay count.	OM		












PROJECT:
SOUTHWARK SPINE - BELLENEN GYRATORY

TITLE:
OUTLINE DESIGN SHEET 3 of 5

CONTRACT NO:	60493382-C0278	DRAWN	OM
SCALE:	1 : 200 @A1	DESIGNED	OM
DRAWING NO:	60493382-C0278-OD1-03	CHECKED	KC
DATE DRAWN:	19 JANUARY 2017	APPROVED	AGB
DATE ISSUED:	19 MAY 2017	REV:	D

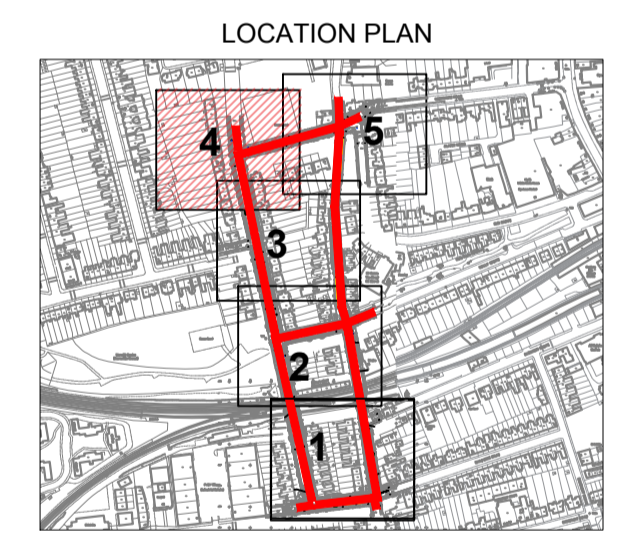


KEY:

-  Existing gullies
-  Existing light pole
-  Proposed kerbline
-  Proposed raised table
-  Proposed tactile paving
-  Proposed road markings
-  Proposed flushed kerb ramp
-  Proposed Gullies
-  Proposed bollard at the beginning of cycle track
-  Existing traffic sign
-  Existing bollard

NOTES:

1. TOPOGRAPHICAL SURVEY COMPLETED BY JANUARY 2017 BY "PREMIER SURVEYS LIMITED"
2. ALL DIMENSIONS ARE IN METRES UNLESS STATED OTHERWISE



LAYOUT 15

REV	DATE	REVISION DESCRIPTION / DETAILS	DRN BY	CHKD BY	APRVD BY
D	29/03/18	Changes following 2017 consultation	MF	HMC	AGB
C	19/07/17	No change on this section.	MC	HMC	AGB
B	05/05/17	Amendments according to RSA	OM	HMC	AGB
A	21/03/17	Traffic signs: road markings: parking bay count.	OM		

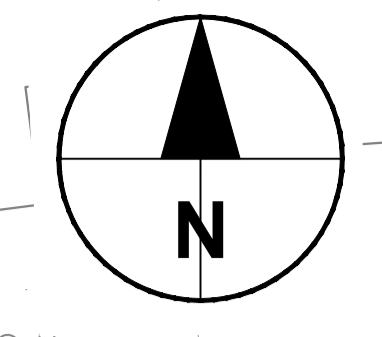


 Shaping Southwark's Highways
 160 TOOLEY STREET LONDON SE1P 5LX

PROJECT:
SOUTHWARK SPINE - BELLENDEN GYRATORY

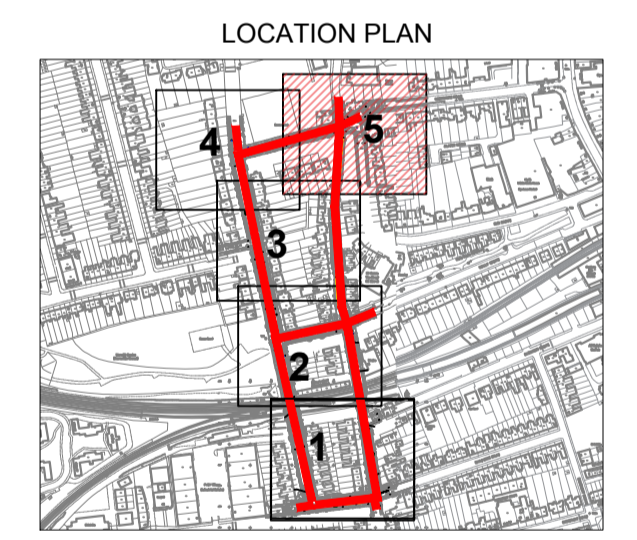
TITLE:
OUTLINE DESIGN SHEET 4 of 5

CONTRACT NO:	60393382-C0278	DRAWN	OM
SCALE:	1 : 200 @A1	DESIGNED	OM
DRAWING NO:	60493382-C0278-OD1-04	CHECKED	KC
DATE DRAWN:	19 JANUARY 2017	APPROVED	AGB
DATE ISSUED:	19 MAY 2017	REV:	D



- KEY:**
- Existing gullies
 - Proposed kerblines
 - Kerblines to be removed
 - Proposed sinusoidal speed hump
 - Proposed raised table
 - Proposed tactile paving
 - Proposed road markings
 - Proposed flushed kerb / ramp
 - Proposed footway build out
 - Proposed Gullies
 - Proposed bollard at the beginning of cycle track
 - Existing traffic sign

- NOTES:**
- TOPOGRAPHICAL SURVEY COMPLETED BY JANUARY 2017 BY "PREMIER SURVEYS LIMITED"
 - ALL DIMENSIONS ARE IN METRES UNLESS STATED OTHERWISE



REV	DATE	REVISION DESCRIPTION / DETAILS	DRN BY	CHKD BY	APRVD BY
D	29/03/18	Changes following 2017 consultation	MF	HMC	AGB
C	19/07/17	No changes on this section.	MC	HMC	AGB
B	05/05/17	Amendments according to RSA	OM	HMC	AGB
A	21/03/17	Traffic signs, road markings, parking bay count.	OM		

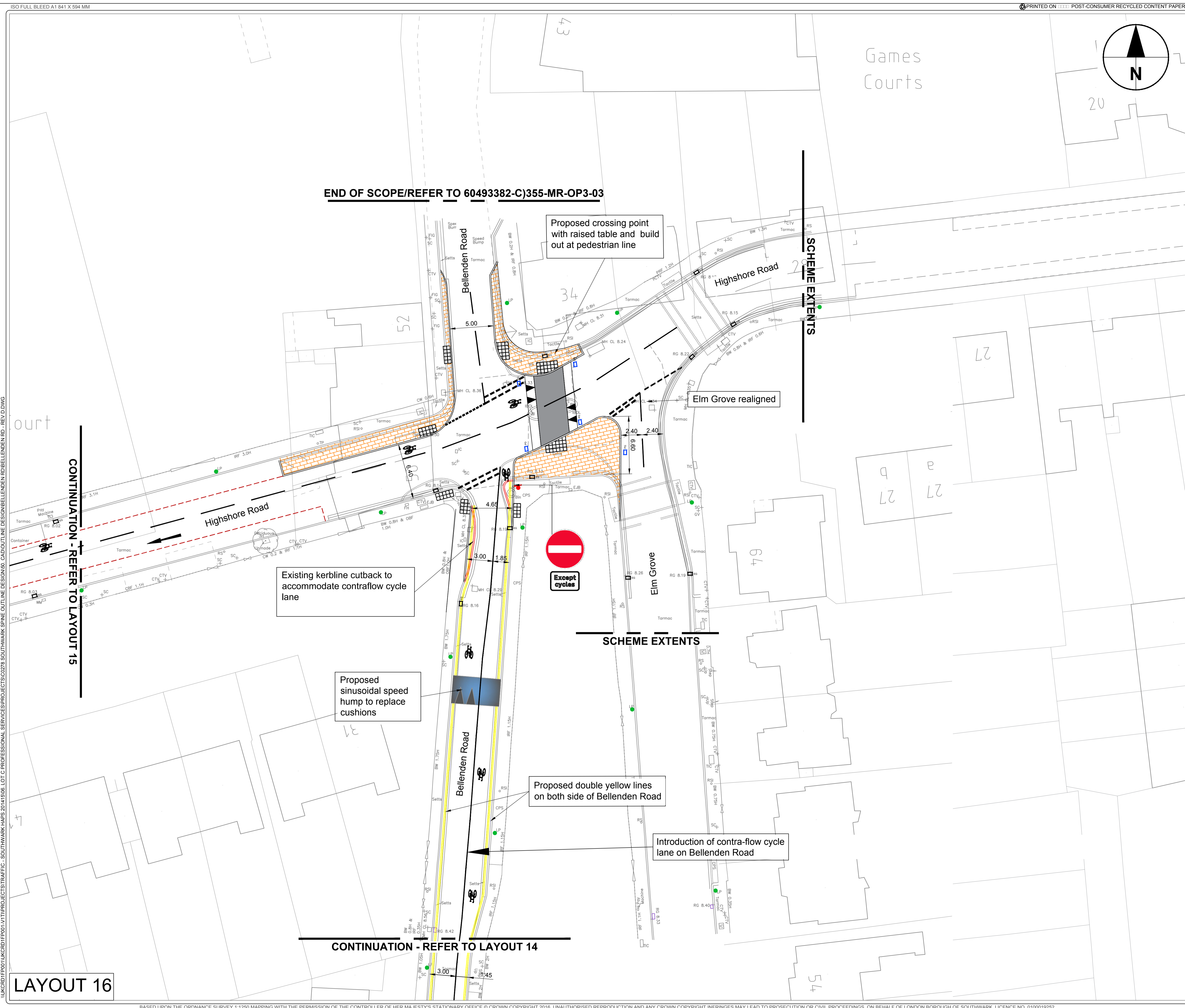
Shaping Southwark's Highways

 160 TOOLEY STREET LONDON SE1P 5LX

PROJECT:
SOUTHWARK SPINE - BELLENDEN GYRATORY

TITLE:
OUTLINE DESIGN
SHEET 5 of 5

CONTRACT NO:	60493382-C0278	DRAWN:	OM
SCALE:	1 : 200 @A1	DESIGNED:	OM
PURPOSE:	FOR DISCUSSION	CHECKED:	KC
DRAWING NO:	60493382-C0278-OD1-05	APPROVED:	AGB
DATE DRAWN:	19 JANUARY 2017	REV:	D
DATE ISSUED:	19 MAY 2017		



END OF SCOPE/REFER TO 60493382-C)355-MR-OP3-03

Proposed crossing point with raised table and build out at pedestrian line

SCHEME EXTENTS

Elm Grove realigned



SCHEME EXTENTS

Existing kerblines cutback to accommodate contraflow cycle lane

Proposed sinusoidal speed hump to replace cushions

Proposed double yellow lines on both side of Bellenden Road

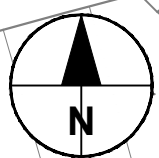
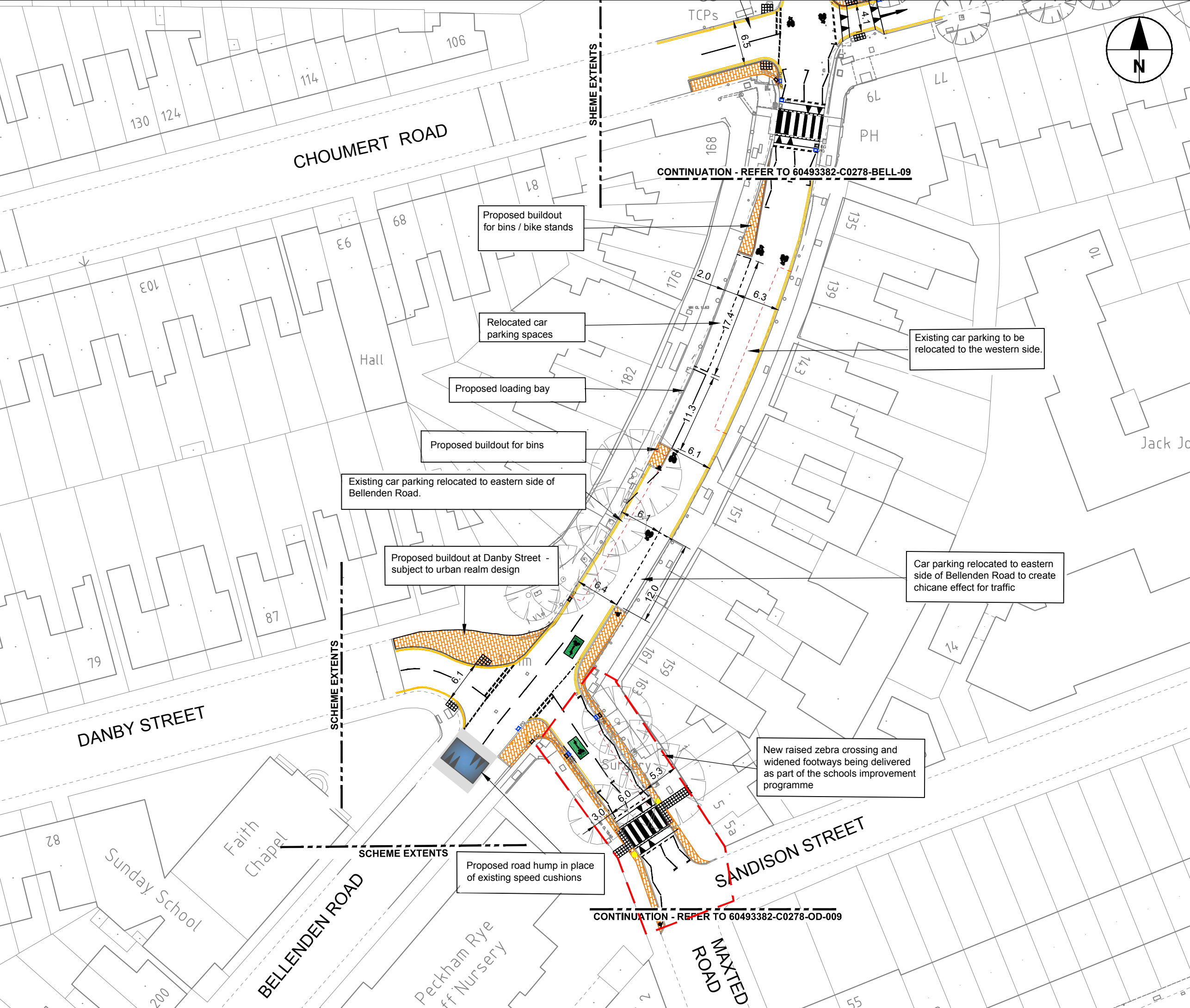
Introduction of contra-flow cycle lane on Bellenden Road

CONTINUATION - REFER TO LAYOUT 15

CONTINUATION - REFER TO LAYOUT 14

LAYOUT 16

ISO FULL BLEED A3 420 X 297 MM
 U:\CROD\F001\KCRD\F001\1\PROJECTS\TRAFFIC - SOUTHWARK HAPS 2014\1906 LOT C PROFESSIONAL SERVICES\PROJECT\SC0278 SOUTHWARK SPINE OUTLINE DESIGN\0 CAD\OUTLINE DESIGN\BELLENDEN ROBELLENDEN VILLAGE - JUNE 2017\60493382-C0278-BELL-1 - REV.D.DWG



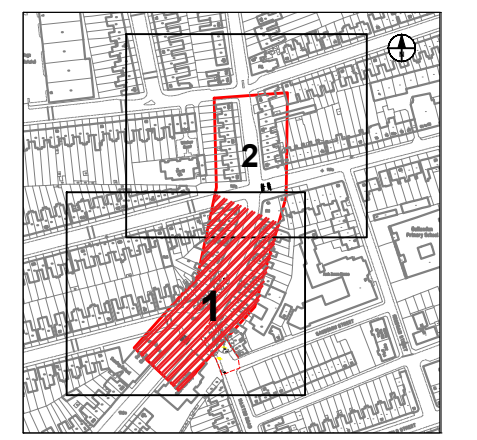
LEGEND / NOTES

- EG Existing gullies
- PG Proposed gullies
- Proposed kerline
- Proposed double yellow line
- Proposed loading bay
- Proposed footway build out
- Parking removed/relocated
- Keep right bollard
- Proposed crossing point
- Proposed Belisha beacon
- Proposed sinusoidal speed hump

IMPACT ON PARKING SPACES		
	EXISTING	PROPOSED
Western side	4	3
Eastern side	4	2
Maxted Road	3	0
TOTAL	11	5

1. ALL ITEMS IN GREY ARE EXISTING.
2. DO NOT SCALE FROM THIS DRAWING.
3. ALL DIMENSIONS ARE IN METRES UNLESS OTHERWISE STATED.

LOCATION PLAN



REV	DATE	REVISION DESCRIPTION / DETAILS	DRN BY	CHKD BY	APPRD BY
D	29/03/18	Changes following 2017 consultation	MF	HMC	AGB
C	10/11/17	Maxted Road additional buildouts	YA	HM	AGB
B	16/08/17	Additional zebra crossing on Maxted Road	MC	HM	AGB
A	24/07/17	Minor amendments	MC	HM	AGB

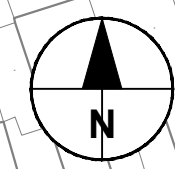
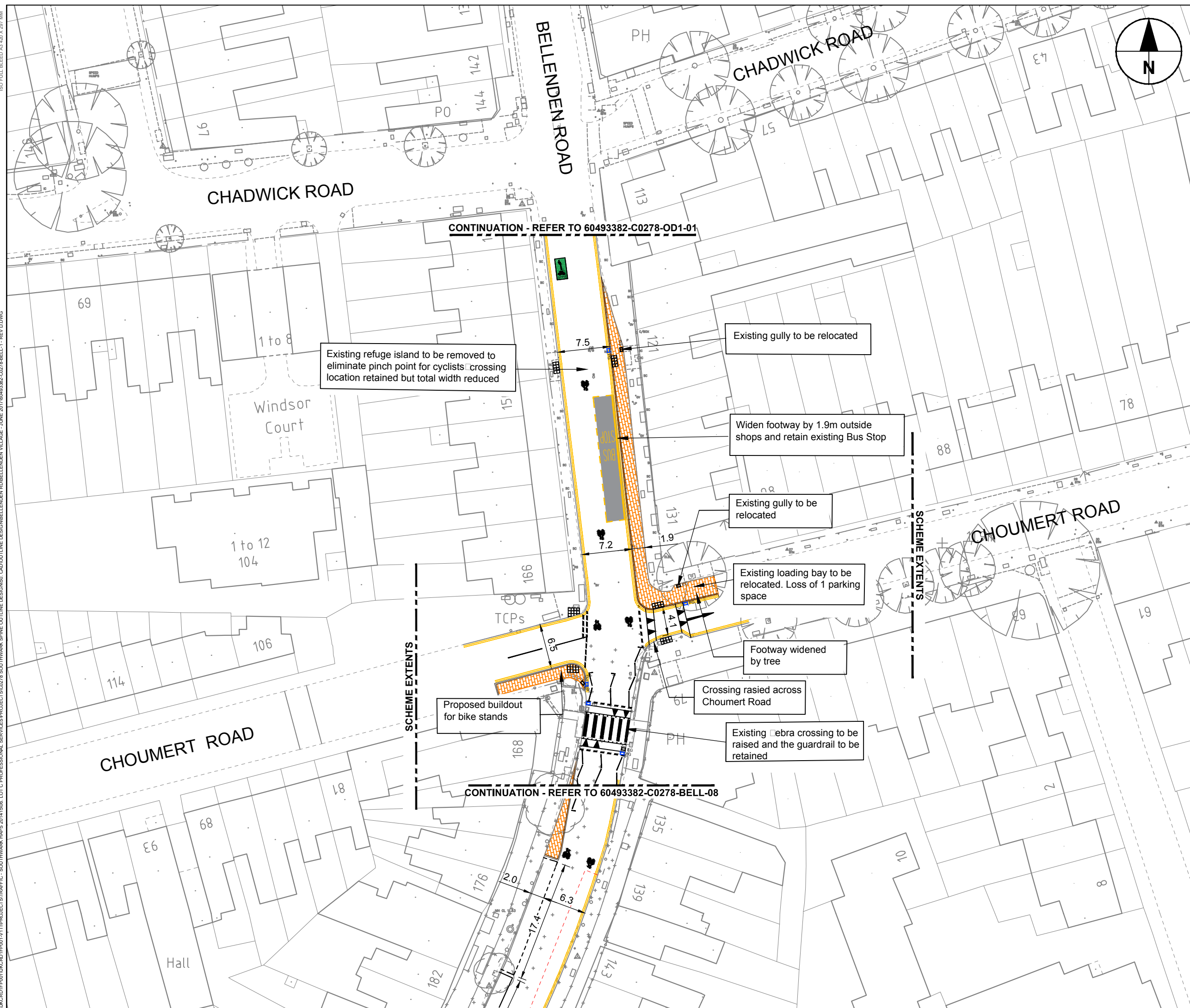


PROJECT: **SOUTHWARK SPINE - BELLENDEN**

TITLE: **BELLENDEN VILLAGE FEASIBILITY DESIGN SHEET 1 OF 2**

CONTRACT NO:	60493382-C0278	DRAWN:	MC
SCALE:	1 : 500 @ A3	DESIGNED:	MC
DRAWING NO:	60493382-C0278-BELL-08	CHECKED:	HM
DATE DRAWN:	29 JUNE 2017	APPROVED:	KC
DATE ISSUED:	3 JULY 2017	REV:	D

I:\UKCROD\F001\UKCROD\F001\1\TIPROJECT\TRAFFIC - SOUTHWARK HAPS 2014\15066 LOT C PROFESSIONAL SERVICES\PROJECT\SC0278 SOUTHWARK SPINE OUTLINE DESIGN\0 CAD\OUTLINE DESIGN\BELLENDEN ROBELLENDEN VILLAGE - JUNE 2017\60493382-C0278-BELL-1 - REV.D.DWG
 ISO FULL BLEED A3 420 X 297 MM

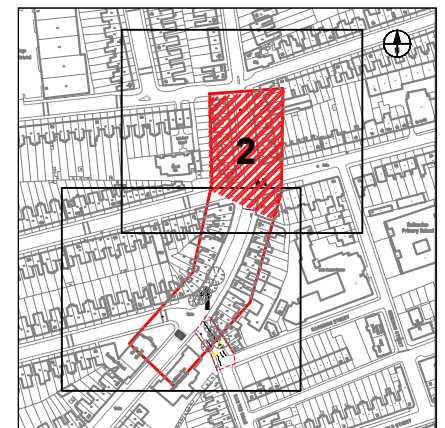


LEGEND / NOTES

- EG Existing gullies
- PG Proposed gullies
- Proposed kerline
- Proposed double yellow line
- Proposed loading bay
- Proposed footway build out
- Parking removed/relocated
- Proposed crossing point
- Proposed Belisha beacon

1. ALL ITEMS IN GREY ARE EXISTING.
2. DO NOT SCALE FROM THIS DRAWING.
3. ALL DIMENSIONS ARE IN METRES UNLESS OTHERWISE STATED.
4. LOSS OF 1 PARKING SPACE ON CHOUMERT ROAD

LOCATION PLAN



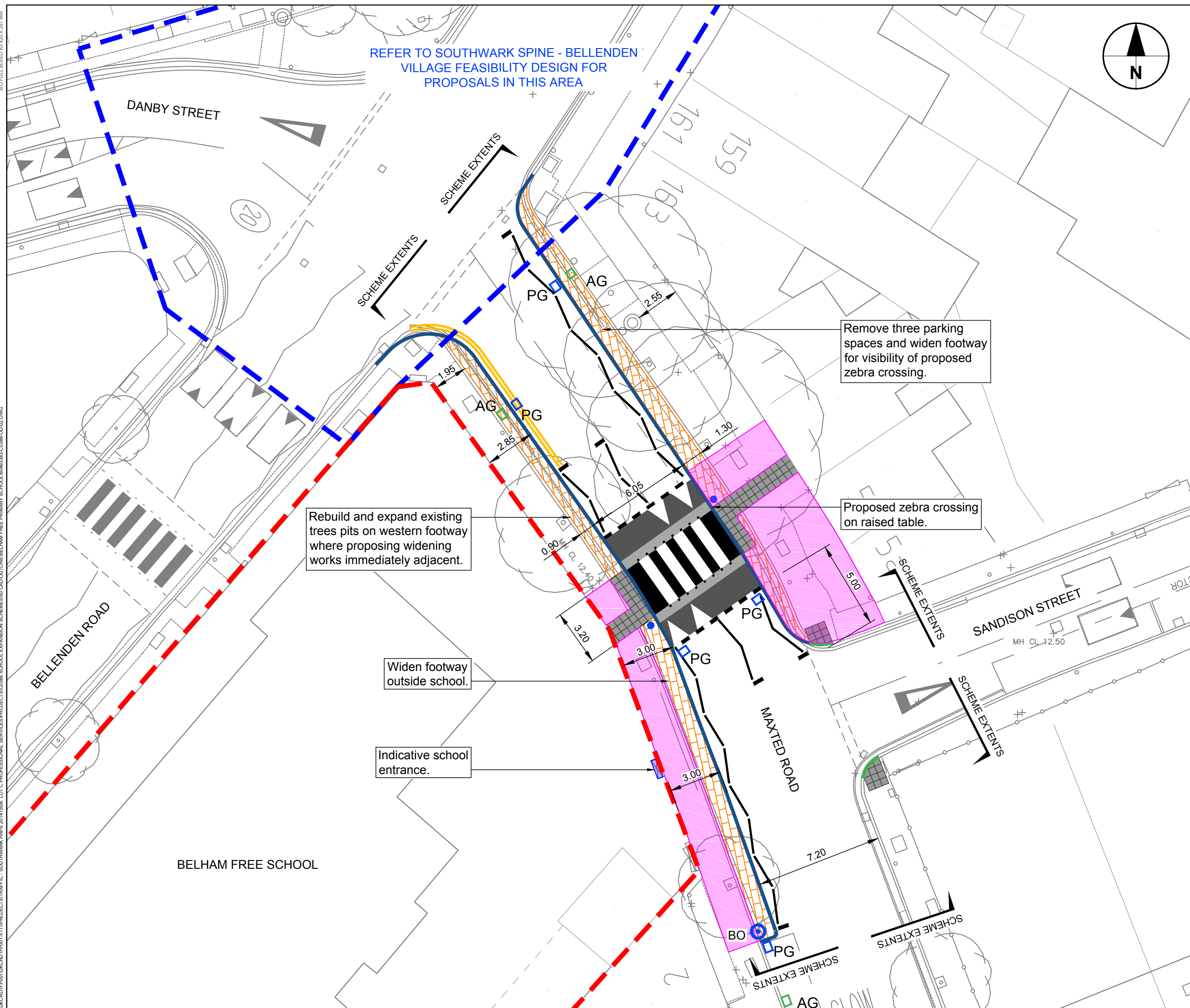
REV	DATE	REVISION DESCRIPTION / DETAILS	DRN BY	CHKD BY	APPRD BY
D	29/03/18	Changes following 2017 consultation	MF	HMC	AGB
C	10/11/17	Maxted Road additional buildouts	YA	HM	AGB
B	16/08/17	No change on this layout	MC	HM	AGB
A	24/07/17	Minor amendments	MC	HM	AGB



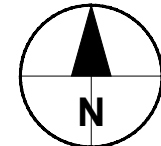
PROJECT: SOUTHWARK SPINE - BELLENDEN

TITLE: BELLENDEN VILLAGE FEASIBILITY DESIGN SHEET 2 OF 2

CONTRACT NO:	60493382-C0278	DRAWN:	MC
SCALE:	1 : 500 @ A3	DESIGNED:	MC
DRAWING NO:	60493382-C0278-BELL-09	CHECKED:	HM
DATE DRAWN:	29 JUNE 2017	APPROVED:	KC
DATE ISSUED:	03 JULY 2017	REV:	D



REFER TO SOUTHWARK SPINE - BELLENDEN VILLAGE FEASIBILITY DESIGN FOR PROPOSALS IN THIS AREA



LEGEND / NOTES

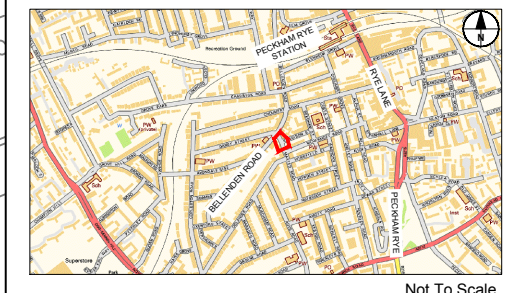
- Existing kerbline
- Proposed kerbline
- Proposed dropped kerb
- Proposed road markings
- Proposed double yellow lines
- Proposed buildout
- Proposed tactile paving
- Proposed Belisha beacon
- Proposed bollard
- Proposed gully
- Existing gully to be relocated
- Footway reprofiling
- Indicative school footprint

NOTES

1. All dimensions in metres unless otherwise stated.
2. Design based on topographical surveys undertaken by Premier Surveys Ltd in September 2017.
3. Do not scale from the drawing.

DRAFT

LOCATION PLAN



Not To Scale

Rebuild and expand existing trees pits on western footway where proposing widening works immediately adjacent.

Remove three parking spaces and widen footway for visibility of proposed zebra crossing.

Proposed zebra crossing on raised table.

Widen footway outside school.

Indicative school entrance.

BELHAM FREE SCHOOL

REV	DATE	REVISION DESCRIPTION / DETAILS	IF	CHKD	APRVD
A	13/10/17	AMENDMENTS FOLLOWING DESIGN QUALITY WORKSHOP	IF	CHKD	APRVD

Shaping Southwark's Highways

 160 TOOLEY STREET LONDON SE1P 5LX

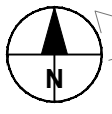
PROJECT: **SCHOOL EXPANSION SCHEMES**

TITLE: **OUTLINE DESIGN
PHASE 1 - BELHAM FREE SCHOOL
SHEET 1 OF 2**

CONTRACT NO:	60493382-C0386	DRAWN	IF
SCALE:	1:200 @ A3	DESIGNED	IF
DRAWING NO:	60493382-C0386-OD-02	CHECKED	RT
DATE DRAWN:	26 SEPTEMBER 2017	APPROVED	AGB
DATE ISSUED:	26 SEPTEMBER 2017	REV:	A

I:\UKCROD\F001\UKCROD\F001\1\TIPROJECTS\TRAFFIC - SOUTHWARK HAPS 2014\1906 LOT C PROFESSIONAL SERVICES\PROJECTS\030386 SCHOOL EXPANSION SCHEMES\0 CAD\01\LINE\BELHAM FREE PRIMARY SCHOOL\60493382-C0386-OD-02.DWG

CONTINUATION - REFER TO 60343287-C0278-OD-08



INTERVENTION 11:
• INTRODUCE WAITING RESTRICTIONS AND REINSTATE EXISTING ONES





EXISTING RAISED TABLE TO BE RETAINED

INTERVENTION 12:
• REMOVE 3 SPEED CUSHIONS ON OGLANDER ROAD.
• REPLACE ONE SPEED CUSHION WITH SINUSOIDAL ROAD HUMP.
• RESURFACE 51M SECTION OF OGLANDER ROAD TO IMPROVE RIDE FOR CYCLISTS
• EXISTING DISABLED BAY ON MAXTED ROAD TO BE RELOCATED TO OGLANDER ROAD

DISABLED PARKING BAY RELOCATED TO OGLANDER ROAD

CONTINUATION - REFER TO 60343287-C0278-OD-010

LEGEND / NOTES.

-  EXTENT OF CARRIAGEWAY RESURFACING
-  SINUSOIDAL SPEED HUMPS
-  NEW DOUBLE YELLOW LINES
-  EXISTING ROAD MARKINGS

NOTES:

1. TOPOGRAPHICAL SURVEY COMPLETED BY 28TH APRIL 2016 BY "PREMIER SURVEYS LIMITED"
2. ALL DIMENSIONS ARE IN METRES UNLESS STATED OTHERWISE

REV	DATE	REVISION DESCRIPTION / DETAILS	DRN BY	CHKD BY	APRVD BY
D	29/03/18	CHANGES FOLLOWING 2017 CONSULTATION	MF	HMC	AGB
C	03/01/17	NO CHANGE IN THIS SECTION	TVS	ABE	AGB
B	01/09/16	REMOVE JUNCTION UPGRADE	TVS	ABE	AGB
A	15/07/16	RESURFACE 50M SECTION OF OGLANDER ROAD	SA	ABE	AGB



Shaping Southwark's Highways
160 TOOLEY STREET LONDON SE1P 5LX

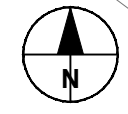
PROJECT:
**SOUTHWARK SPINE
BURGESS PARK TO LORDSHIP LANE
PACKAGE 1**

TITLE:
**OUTLINE DESIGN
INTERVENTIONS 11 AND 12**

CONTRACT NO: 60343287-C0278	DRAWN MG
SCALE: 1 : 200 @A3	CHECKED ABE
PURPOSE: FOR DISCUSSION	APPROVED KC
DRAWING NO: 60343287-C0278-OD-009	REV: D

DATE DRAWN: MAY 2016 DATE ISSUED: JANUARY 2017

CONTINUATION - REFER TO 60343287-C0278-OD-009



INTERVENTION 13:

- CONSTRUCT TRAFFIC CARPET WITH 60mm UPSTAND TO SSDM STANDARD WHILE MAINTAINING EXISTING EASTERN KERB ALIGNMENT
- INTRODUCE WAITING RESTRICTIONS AND REINSTATE EXISTING ONES
- ALTERATIONS REQUIRED TO GULLYS AS PART OF JUNCTION UPGRADE


INTERVENTION 12:

- REMOVE 3 SPEED CUSHIONS ON OGLANDER ROAD.
- REPLACE ONE SPEED CUSHION WITH SINUSOIDAL SPEED HUMP.

INTERVENTION 14:

- SPEED CUSHIONS TO BE REMOVED AND CARRIAGEWAY TO BE REINSTATED

LEGEND / NOTES.

-  EXTENT OF CARRIAGEWAY RESURFACING
-  RAISED TABLE
-  NEW DOUBLE YELLOW LINES
-  NEW ROAD MARKINGS
-  EXISTING WAITING RESTRICTIONS TO BE REINSTATED
-  PROPOSED TACTILE PAVING TO BE LAID TO SSDM SPECIFICATIONS
-  PROPOSED FOOTWAY BUILDOUT
-  PROPOSED GULLY

NOTES:

1. TOPOGRAPHICAL SURVEY COMPLETED BY 28TH APRIL 2016 BY "PREMIER SURVEYS LIMITED"
2. ALL DIMENSIONS ARE IN METRES UNLESS STATED OTHERWISE

U:\C278\PROJECTS\TRAFFIC - SOUTHWARK\A3\2014\1606 - LOT 0 - PROFESSIONAL SERVICES\PROJECTS\C0278 SOUTHWARK SPINE OUTLINE DESIGN\ASL CAD\OUTLINE DESIGN\SECTION 13-REV D.DWG

D	29/03/18	CHANGES FOLLOWING 2017 CONSULTATION	MF	HMC	AGB
C	03/01/17	NO CHANGE IN THIS SECTION	TVS	ABE	AGB
B	01/09/16	NO CHANGE IN THIS SECTION	TVS	ABE	AGB
A	15/07/16	GULLY ALTERATIONS REQUIRED AT JUNCTION	SA	ABE	AGB
REV	DATE	REVISION DESCRIPTION / DETAILS	DRN BY	CHKD BY	APRVD BY



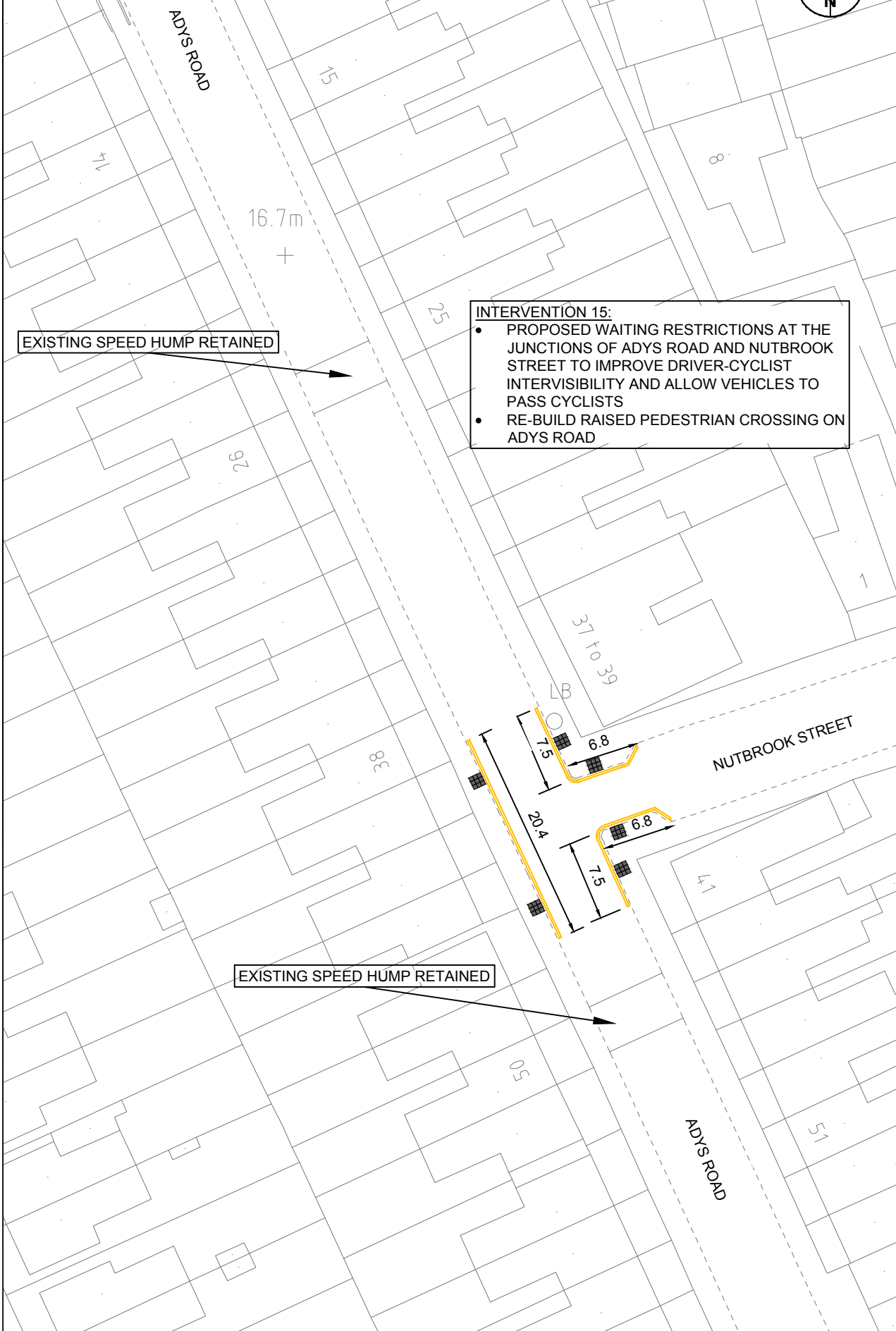
PROJECT:
**SOUTHWARK SPINE
BURGESS PARK TO LORDSHIP LANE
PACKAGE 1**

TITLE:
**OUTLINE DESIGN
INTERVENTIONS 12, 13 AND 14**

CONTRACT NO:	60343287-C0278	DRAWN	MG
SCALE:	1 : 200 @A3	DESIGNED	MG
DRAWING NO:	60343287-C0278-OD-010	CHECKED	ABE
DATE DRAWN:	APRIL 2016	APPROVED	KC
DATE ISSUED:	JANUARY 2017	REV:	D

LAYOUT A

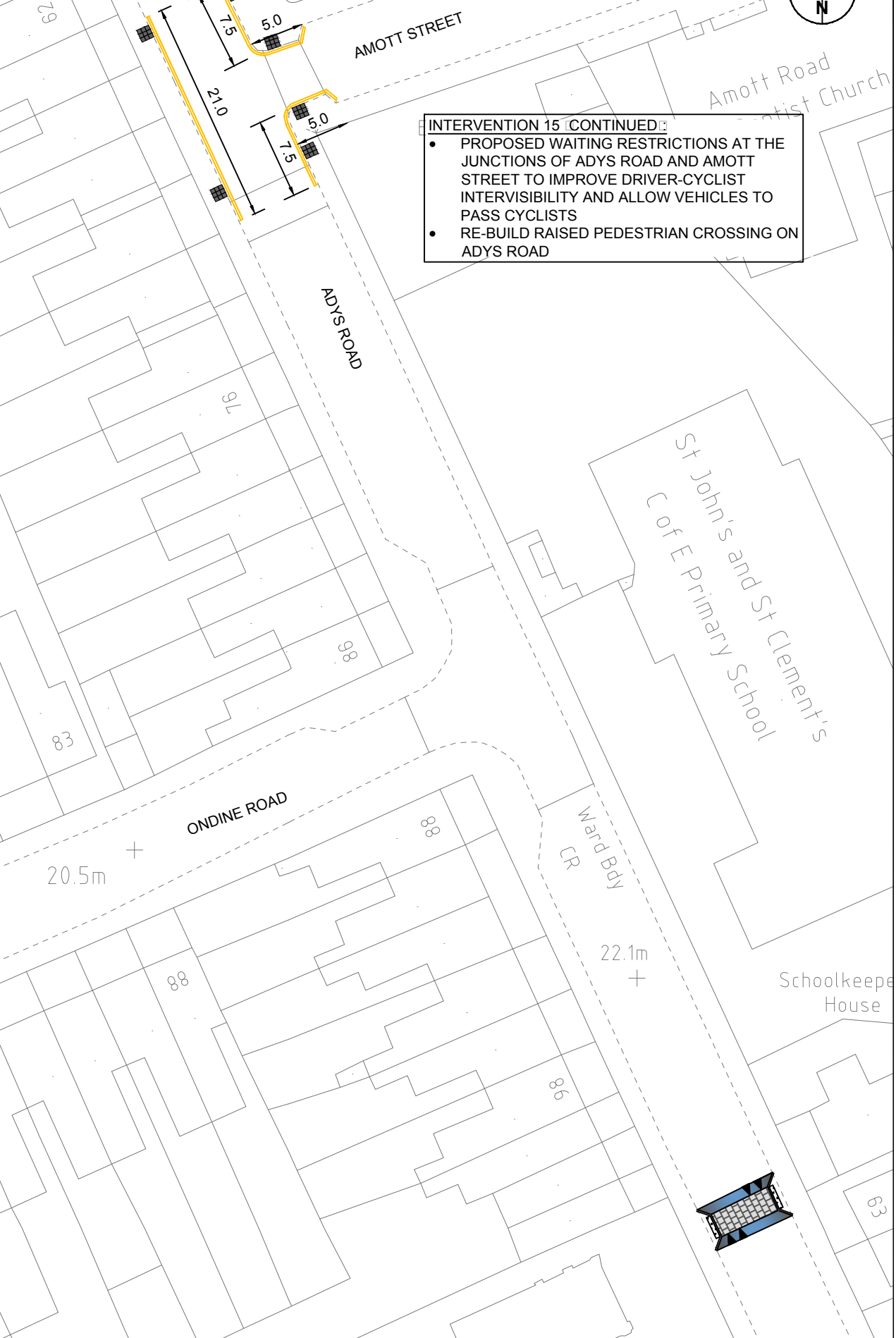
CONTINUATION - REFER TO 60343287-C0278-OD-010



CONTINUATION - SEE LAYOUT B

LAYOUT B

CONTINUATION - SEE LAYOUT A



CONTINUATION - REFER TO 60343287-C0278-OD-203

LEGEND / NOTES.

- NEW DOUBLE YELLOW LINE
- EXISTING RAISED CROSSING RETAINED
- PROPOSED TACTILE PAVING

NOTES:

1. TOPOGRAPHICAL SURVEY COMPLETED BY 28TH APRIL 2016 BY "PREMIER SURVEYS LIMITED"
2. ALL DIMENSIONS ARE IN METRES UNLESS STATED OTHERWISE

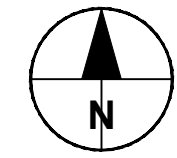
REV	DATE	REVISION DESCRIPTION / DETAILS	DRN BY	CHKD BY	APRVD BY
D	29/03/18	CHANGES FOLLOWING 2017 CONSULTATION	MF	HMC	AGB
C	03/07/17	NO CHANGE IN THIS SECTION	TVS	ABE	AGB
B	01/09/16	INCLUDE PASSING GAP	TVS	ABE	AGB
A	15/07/16	WAITING RESTRICTIONS AND PEDESTRIAN CROSSING REBUILT	SA	ABE	AGB



PROJECT: SOUTHWARK SPINE BURGESS PARK TO LORDSHIP LANE PACKAGE 1					
TITLE: OUTLINE DESIGN INTERVENTION 15					
CONTRACT NO: 60343287-C0278			DRAWN MG		
SCALE: 1 : 500 @A3			PURPOSE: FOR DISCUSSION	CHECKED ABE	APPROVED KC
DRAWING NO: 60343287-C0278-OD-011			REV: D		
DATE DRAWN: MAY 2016			DATE ISSUED: JANUARY 2017		

U:\C287\PROJECTS\TRAFFIC SOUTHWARK\A3\15\1506 LOT 0 PROFESSIONAL SERVICES\PROJECTS\C287 SOUTHWARK SPINE OUTLINE DESIGN\ASL CAD\OUTLINE DESIGN\SECTION A-B REV D.DWG

CONTINUATION - REFER TO 60343287-C0278-OD-011

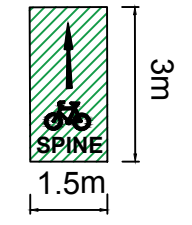


LEGEND / NOTES.

KEY:

NOTES:

- 1. TOPOGRAPHICAL SURVEY COMPLETED BY 28TH APRIL 2016 BY "PREMIER SURVEYS LIMITED"
- 2. ALL DIMENSIONS ARE IN METRES UNLESS STATED OTHERWISE
- 3. PROPOSED WAYFINDING MARKING



REV	DATE	REVISION DESCRIPTION / DETAILS	DRN BY	CHKD BY	APRVD BY
C	23/03/2016	Changes following 2017 consultation	MF	HMC	AGB
B	14/02/2017	Changes following LBS Comments	IF	HM	
A	23/01/2017	Changes following Design Quality Workshop	IF	HM	AGB



PROJECT:
**SOUTHWARK SPINE
 BURGESS PARK TO LORDSHIP LANE**

TITLE:
**OUTLINE DESIGN
 INTERVENTION 3**

CONTRACT NO:	60343287-C0278	DRAWN	IF
SCALE:	1 : 200 @A3	CHECKED	HM
DRAWING NO:	60343287-C0278-OD-203	APPROVED	AGB
DATE DRAWN:	DECEMBER 2016	REV:	C


DATE ISSUED: 7 DECEMBER 2016

CONTINUATION - REFER TO 60343287-C0278-OD-019

L:\CADD\PROJECTS\TRAFFIC SOUTHWARK\HARDWARE\2014\1608 LOT 0 PROFESSIONAL SERVICES\PROJECTS\2017 SOUTHWARK SPINE OUTLINE DESIGN\AS CAD\OUTLINE DESIGN\SECTION 3-REV.DWG



LEGEND / NOTES.

 PROPOSED SINUSOIDAL SPEED HUMPS

NOTES:

1. TOPOGRAPHICAL SURVEY COMPLETED BY 28TH APRIL 2016 BY "PREMIER SURVEYS LIMITED"
2. ALL DIMENSIONS ARE IN METRES UNLESS STATED OTHERWISE

REV	DATE	REVISION DESCRIPTION / DETAILS	DRN BY	CHKD BY	APRVD BY
D	29/03/18	CHANGES FOLLOWING 2017 CONSULTATION	MF	HMC	AGB
C	03/01/17	NO CHANGE IN THIS SECTION	TVS	ABE	AGB
B	01/09/16	NO CHANGE IN THIS SECTION	TVS	ABE	AGB
A	15/07/16	NO CHANGE IN THIS SECTION	SA	ABE	AGB



PROJECT:		SOUTHWARK SPINE BURGESS PARK TO LORDSHIP LANE PACKAGE 1	
TITLE:		OUTLINE DESIGN INTERVENTION 25	
CONTRACT NO:	60343287-C0278	DRAWN:	MG
SCALE:	1 : 500 @A3	DESIGNED:	MG
DRAWING NO:	60343287-C0278-OD-019	CHECKED:	ABE
DATE DRAWN:	MAY 2016	APPROVED:	KC
DATE ISSUED:	JANUARY 2017	REV:	D



I:\UK\2016\1600\1600\PROJECTS\TRAFFIC SOUTHWARK\MAPS 2016\08 LOT 0 PROFESSIONAL SERVICES\PROJECTS\0278 SOUTHWARK SPINE OUTLINE DESIGN\5. CAD\OUTLINE DESIGN\SKETCH\SECTION 8-REV D.DWG



LAYOUT A

LAYOUT B

LEGEND / NOTES.

-  EXTENT OF CARRIAGEWAY RESURFACING
-  PROPOSED SINUSOIDAL SPEED HUMPS

- NOTES:**
1. TOPOGRAPHICAL SURVEY COMPLETED BY 28TH APRIL 2016 BY "PREMIER SURVEYS LIMITED"
 2. ALL DIMENSIONS ARE IN METRES UNLESS STATED OTHERWISE

REV	DATE	REVISION DESCRIPTION / DETAILS	DRN BY	CHKD BY	APPRD BY
D	29/03/18	CHANGES FOLLOWING 2017 CONSULTATION	MF	HMC	AGB
C	03/01/17	NO CHANGE IN THIS SECTION	TVS	ABE	AGB
B	01/09/16	NO CHANGE IN THIS SECTION	TVS	ABE	AGB
A	15/07/16	EXTENDED WAITING RESTRICTIONS ALONG CRYSTAL PALACE ROAD TO PROVIDE PASSING GAPS	SA	ABE	AGB



 Shaping Southwark's Highways
 160 TOOLEY STREET LONDON SE1P 5LX

PROJECT:
 SOUTHWARK SPINE
 BURGESS PARK TO LORDSHIP LANE
 PACKAGE 1

TITLE:
 OUTLINE DESIGN
 INTERVENTION 16 AND 17

CONTRACT NO:	60343287-C0278	DRAWN	MG
SCALE:	1 : 200 @A3	DESIGNED	MG
DRAWING NO:	60343287-C0278-OD-012	CHECKED	ABE
DATE DRAWN:	MAY 2016	APPROVED	KC
DATE ISSUED:	JANUARY 2017	REV:	D



INTERVENTION 23:
 • RESURFACE THE CARRIAGEWAY ON NORTH CROSS ROAD FROM FELLBRIGG ROAD TO CRYSTAL PALACE ROAD

CONTINUATION - REFER TO 60343287-C0278-OD-012

LEGEND / NOTES.

EXTENT OF CARRIAGEWAY RESURFACING

NOTES:

1. TOPOGRAPHICAL SURVEY COMPLETED BY 28TH APRIL 2016 BY "PREMIER SURVEYS LIMITED"
2. ALL DIMENSIONS ARE IN METRES UNLESS STATED OTHERWISE

REV	DATE	REVISION DESCRIPTION / DETAILS	DRN BY	CHKD BY	APRVD BY
D	29/03/18	CHANGES FOLLOWING 2017 CONSULTATION	MF	HMC	AGB
C	03/01/17	NO CHANGE IN THIS SECTION	TVS	ABE	AGB
B	01/09/16	NO CHANGE IN THIS SECTION	TVS	ABE	AGB
A	15/07/16	INITIAL ISSUE	SA	ABE	AGB



PROJECT:
**SOUTHWARK SPINE
 BURGESS PARK TO LORDSHIP LANE
 PACKAGE 1**

TITLE:
**OUTLINE DESIGN
 INTERVENTION 23**

CONTRACT NO:	60343287-C0278	DRAWN	SA
SCALE:	1 : 500 @A3	DESIGNED	SA
DRAWING NO:	60343287-C0278-OD-017	CHECKED	ABE
DATE DRAWN:	MAY 2016	APPROVED	AGB
DATE ISSUED:	JANUARY 2017	REV:	D



U:\CSD\PROJECTS\TRAFFIC SOUTH WARK\HARD\1710\PROJECTS\TRAFFIC SOUTH WARK\HARD\2014\1616\LOT 0 PROFESSIONAL SERVICES\PROJECTS\0278 SOUTH WARK SPINE OUTLINE DESIGN\AS\CAD\OUTLINE DESIGN\SECTION 8-REV D.DWG



LAYOUT A

LAYOUT B

LEGEND / NOTES.

-  PROPOSED SINUSOIDAL SPEED HUMPS
-  NEW DOUBLE YELLOW LINES

- NOTES:**
1. TOPOGRAPHICAL SURVEY COMPLETED BY 28TH APRIL 2016 BY "PREMIER SURVEYS LIMITED"
 2. ALL DIMENSIONS ARE IN METRES UNLESS STATED OTHERWISE

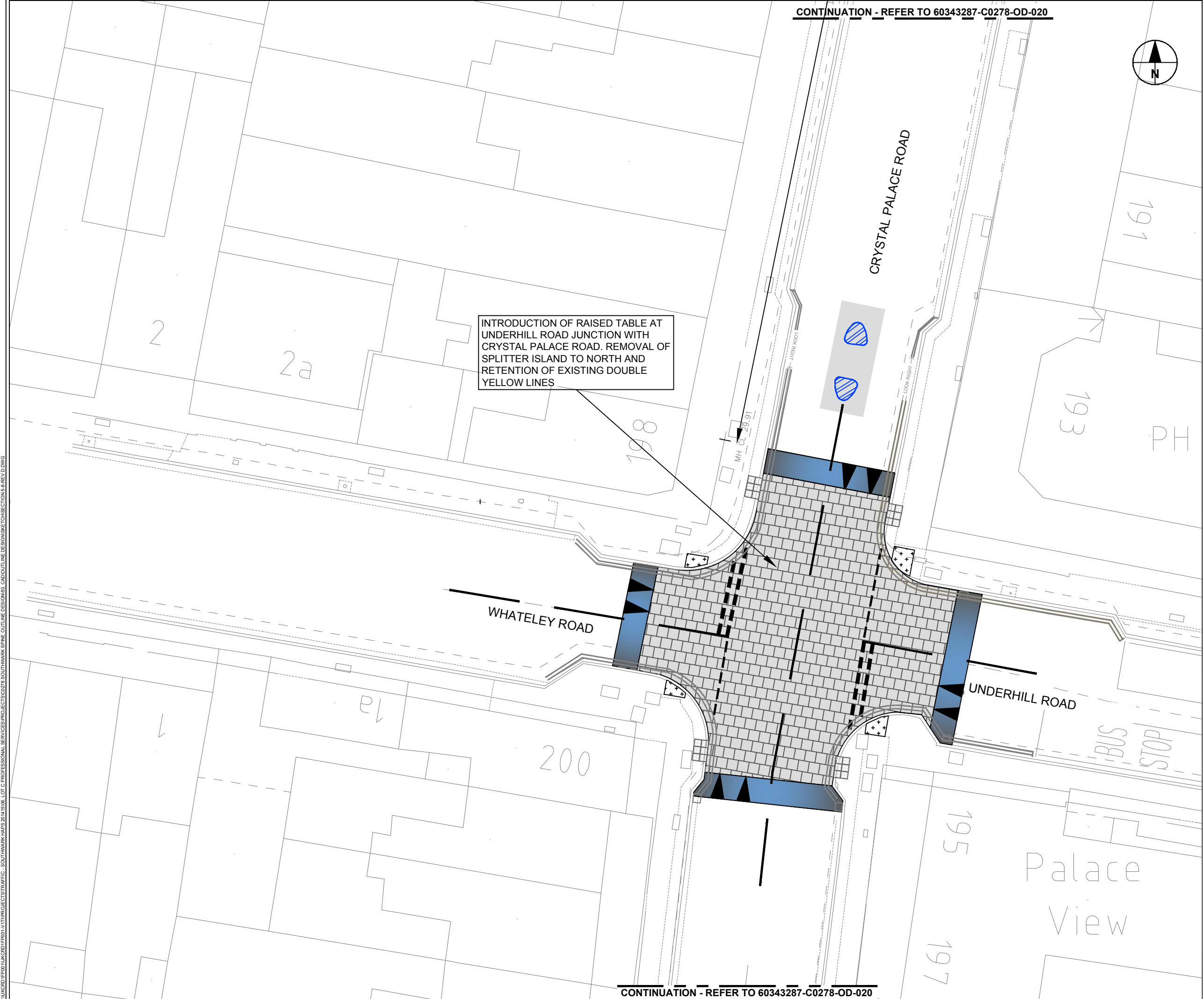
REV	DATE	REVISION DESCRIPTION / DETAILS	DRN BY	CHKD BY	APRVD BY
D	29/03/18	CHANGES FOLLOWING 2017 CONSULTATION	MF	HMC	AGB
C	03/01/17	NO CHANGE IN THIS SECTION	TVS	ABE	AGB
B	01/09/16	NO CHANGE IN THIS SECTION	TVS	ABE	AGB
A	15/07/16	NO CHANGE IN THIS SECTION	SA	ABE	AGB



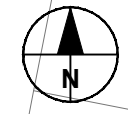
PROJECT: SOUTHWARK SPINE BURGESS PARK TO LORDSHIP LANE PACKAGE 1					
TITLE: OUTLINE DESIGN INTERVENTION 18					
CONTRACT NO: 60343287-C0278			DRAWN MG		
SCALE: 1 : 500 @A3			DESIGNED MG		
PURPOSE: FOR DISCUSSION			CHECKED ABE		
DRAWING NO: 60343287-C0278-OD-020			APPROVED KC	REV: D	
DATE DRAWN: MAY 2016			DATE ISSUED: JANUARY 2017		

I:\CADD\PROJECTS\TRAFFIC SOUTHWARK\MAPS 2014\160B LOT 0 PROFESSIONAL SERVICES\PROJECTS\0278 SOUTHWARK SPINE OUTLINE DESIGN\AS CAD\OUTLINE DESIGN\SECTION A-REV D.DWG
 U:\CADD\PROJECTS\TRAFFIC SOUTHWARK\MAPS 2014\160B LOT 0 PROFESSIONAL SERVICES\PROJECTS\0278 SOUTHWARK SPINE OUTLINE DESIGN\AS CAD\OUTLINE DESIGN\SECTION A-REV D.DWG









CONTINUATION - REFER TO 60343287-C0278-OD-020



INTRODUCTION OF RAISED TABLE AT UNDERHILL ROAD JUNCTION WITH CRYSTAL PALACE ROAD. REMOVAL OF SPLITTER ISLAND TO NORTH AND RETENTION OF EXISTING DOUBLE YELLOW LINES



LEGEND / NOTES.

-  EXTENT OF CARRIAGEWAY RESURFACING
-  SINUSOIDAL SPEED HUMPS
-  TRAFFIC CARPET
-  NEW ROAD MARKINGS
-  EXISTING WAITING RESTRICTIONS TO BE REINSTATED
-  EXISTING TACTILE PAVING TO BE RELAID TO SSDM SPECIFICATIONS
-  EXISTING TRAFFIC ISLANDS TO BE REMOVED
-  NEW TACTILE PAVING

NOTES:

1. TOPOGRAPHICAL SURVEY COMPLETED BY 28TH APRIL 2016 BY "PREMIER SURVEYS LIMITED"
2. ALL DIMENSIONS ARE IN METRES UNLESS STATED OTHERWISE

REV	DATE	REVISION DESCRIPTION / DETAILS	DRN BY	CHKD BY	APRVD BY
D	29/03/18	CHANGES FOLLOWING 2017 CONSULTATION	MF	HMC	AGB
C	03/07/17	NO CHANGE IN THIS SECTION	TVS	ABE	AGB
B	01/09/16	NO CHANGE IN THIS SECTION	TVS	ABE	AGB
A	15/07/16	EXTENDED WAITING RESTRICTIONS ALONG CRYSTAL PALACE ROAD TO PROVIDE PASSING GAPS	SA	ABE	AGB



PROJECT:		SOUTHWARK SPINE BURGESS PARK TO LORDSHIP LANE PACKAGE 1	
TITLE:		OUTLINE DESIGN INTERVENTION 16 AND 17	
CONTRACT NO:	60343287-C0278	DRAWN:	MG
SCALE:	1 : 200 @A3	CHECKED:	ABE
DRAWING NO:	60343287-C0278-OD-021	APPROVED:	KC
DATE DRAWN:	MAY 2016	REV:	D
DATE ISSUED:	JANUARY 2017		

U:\CSD\PROJECTS\TRAFFIC SOUTHWARK\SPINE SOUTHWARK SPINE OUTLINE DESIGN\AS1 CAD\OUTLINE DESIGN\SECTION 16-REV D.DWG

LAYOUT A

CONTINUATION - REFER TO 60343287-C0278-OD-020

LAYOUT B

RODWELL ROAD

CONTINUATION - REFER TO LAYOUT A

INTERVENTION 18:
• WAITING RESTRICTIONS TO BE INTRODUCED AT 5 JUNCTIONS ALONG CRYSTAL PALACE ROAD

EXISTING SPEED HUMP TO BE RETAINED

EXISTING SPEED HUMP TO BE RETAINED

EXISTING SPEED HUMP TO BE RETAINED

EXISTING SPEED HUMP TO BE RETAINED

EXISTING SPEED HUMP TO BE RETAINED

CONTINUATION - REFER TO LAYOUT B

CONTINUATION - REFER TO 60343287-C0278-OD-014

LEGEND / NOTES.

NEW DOUBLE YELLOW LINES

NOTES:

1. TOPOGRAPHICAL SURVEY COMPLETED BY 28TH APRIL 2016 BY "PREMIER SURVEYS LIMITED"
2. ALL DIMENSIONS ARE IN METRES UNLESS STATED OTHERWISE

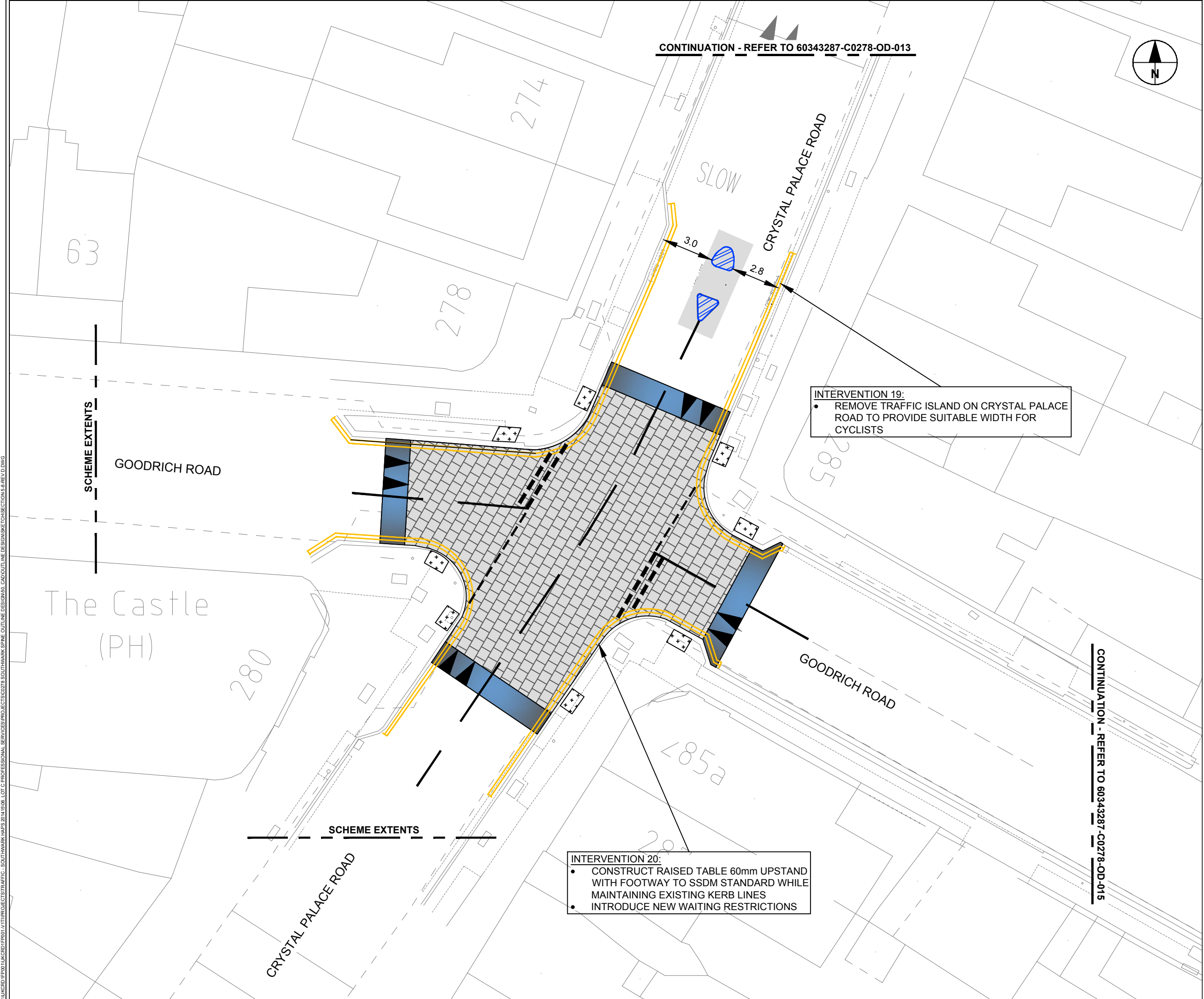
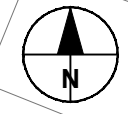
I:\CADD\PROJECTS\TRAFFIC SOUTH WARK\HAPS 2014\1606.LOT 0 PROFESSIONAL SERVICES\PROJECTS\0278 SOUTH WARK SPINE OUTLINE DESIGN\AS CAD\OUTLINE DESIGN\SECTION A-REV.DWG

REV	DATE	REVISION DESCRIPTION / DETAILS	DRN BY	CHKD BY	APRVD BY
D	29/03/18	CHANGES FOLLOWING 2017 CONSULTATION	MF	HMC	AGB
C	03/01/17	NO CHANGE IN THIS SECTION	TVS	ABE	AGB
B	01/09/16	NO CHANGE IN THIS SECTION	TVS	ABE	AGB
A	15/07/16	NO CHANGE IN THIS SECTION	SA	ABE	AGB



PROJECT:		SOUTHWARK SPINE BURGESS PARK TO LORDSHIP LANE PACKAGE 1	
TITLE:		OUTLINE DESIGN INTERVENTION 18	
CONTRACT NO:	60343287-C0278	DRAWN:	MG
SCALE:	1 : 500 @A3	CHECKED:	ABE
DRAWING NO:	60343287-C0278-OD-013	APPROVED:	KC
DATE DRAWN:	MAY 2016	REV:	D
DATE ISSUED:	JANUARY 2017		







CONTINUATION - REFER TO 60343287-C0278-OD-013



INTERVENTION 19:
• REMOVE TRAFFIC ISLAND ON CRYSTAL PALACE ROAD TO PROVIDE SUITABLE WIDTH FOR CYCLISTS

INTERVENTION 20:
• CONSTRUCT RAISED TABLE 60mm UPSTAND WITH FOOTWAY TO SSDM STANDARD WHILE MAINTAINING EXISTING KERB LINES
• INTRODUCE NEW WAITING RESTRICTIONS

LEGEND / NOTES.

-  EXTENT OF CARRIAGEWAY RESURFACING
-  RAISED TABLE
-  NEW DOUBLE YELLOW LINES
-  NEW ROAD MARKINGS
-  EXISTING TACTILE PAVING TO BE RELAID TO SSDM SPECIFICATIONS
-  EXISTING TRAFFIC ISLANDS TO BE REMOVED

NOTES:

1. TOPOGRAPHICAL SURVEY COMPLETED BY 28TH APRIL 2016 BY "PREMIER SURVEYS LIMITED"
2. ALL DIMENSIONS ARE IN METRES UNLESS STATED OTHERWISE

REV	DATE	REVISION DESCRIPTION / DETAILS	DRN BY	CHKD BY	APRVD BY
D	29/03/18	CHANGES FOLLOWING 2017 CONSULTATION	MF	HMC	AGB
C	03/01/17	NO CHANGE TO THIS SECTION	TVS	ABE	AGB
B	01/09/16	NO CHANGE TO THIS SECTION	TVS	ABE	AGB
A	15/07/16	NO CHANGE TO THIS SECTION	SA	ABE	AGB



PROJECT:
**SOUTHWARK SPINE
BURGESS PARK TO LORDSHIP LANE
PACKAGE 1**

TITLE:
**OUTLINE DESIGN
INTERVENTION 19 AND 20**

CONTRACT NO:	60343287-C0278	DRAWN:	MG
SCALE:	1 : 200 @A3	CHECKED:	ABE
DRAWING NO:	60343287-C0278-OD-014	APPROVED:	KC
DATE DRAWN:	MAY 2016	REV:	D

DATE ISSUED: JANUARY 2017

I:\PROJECTS\60343287\PROJECTS\TRAFFIC - SOUTH WARK\MAPS 2014\161616_1010 PROFESSIONAL SERVICES\PROJECTS\60343287 SOUTH WARK SPINE OUTLINE DESIGN\AS CAD\OUTLINE DESIGN\SECTION 8-REV.DWG

LEGEND / NOTES.

NEW DOUBLE YELLOW LINES

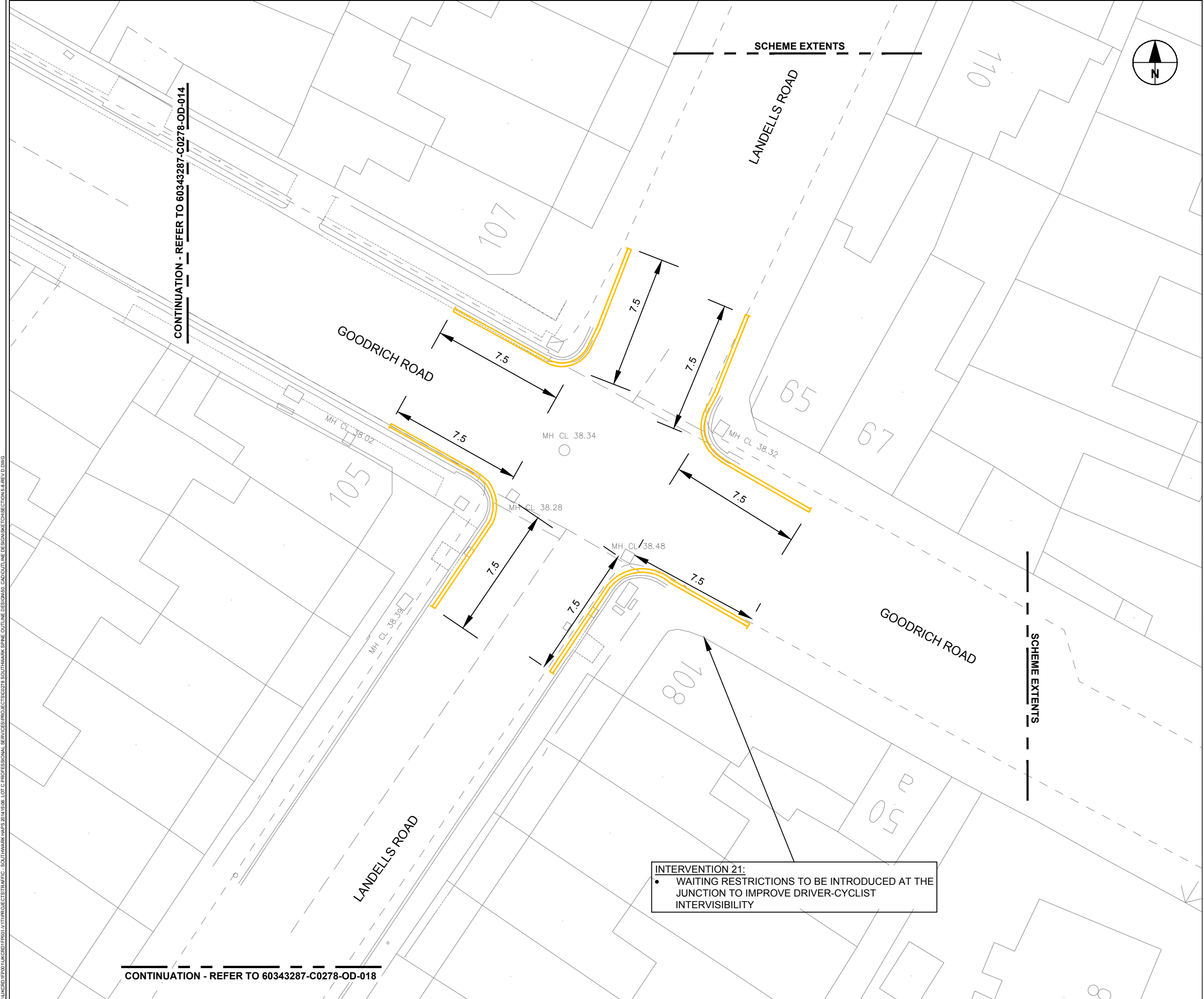
NOTES:

- 1. TOPOGRAPHICAL SURVEY COMPLETED BY 28TH APRIL 2016 BY "PREMIER SURVEYS LIMITED"
- 2. ALL DIMENSIONS ARE IN METRES UNLESS STATED OTHERWISE

U:\C278\PROJECTS\TRAFFIC - SOUTH WARK\MAPS 2014\161616 - LOT 10 PROFESSIONAL SERVICES\PROJECTS\C278 SOUTH WARK SPINE OUTLINE DESIGN\AS CAD\OUTLINE DESIGN\SECTION 8-REV.DWG

CONTINUATION - REFER TO 60343287-C0278-OD-014

CONTINUATION - REFER TO 60343287-C0278-OD-018



INTERVENTION 21:

- WAITING RESTRICTIONS TO BE INTRODUCED AT THE JUNCTION TO IMPROVE DRIVER-CYCLIST INTERVISIBILITY

REV	DATE	REVISION DESCRIPTION / DETAILS	DRN BY	CHKD BY	APRVD BY
D	29/03/18	NO CHANGE IN THIS SECTION	MF	HMC	AGB
C	03/01/17	NO CHANGE IN THIS SECTION	TVS	ABE	AGB
B	01/09/16	NO CHANGE IN THIS SECTION	TVS	ABE	AGB
A	15/07/16	NO CHANGE IN THIS SECTION	SA	ABE	AGB

Shaping Southwark's Highways

 160 TOOLEY STREET LONDON SE1P 5LX

PROJECT: **SOUTHWARK SPINE BURGESS PARK TO LORDSHIP LANE PACKAGE 1**

TITLE: **OUTLINE DESIGN INTERVENTION 21**

CONTRACT NO:	60343287-C0278	DRAWN:	MG
SCALE:	1 : 200 @A3	DESIGNED:	MG
DRAWING NO:	60343287-C0278-OD-015	CHECKED:	ABE
DATE DRAWN:	MAY 2016	APPROVED:	KC
DATE ISSUED:	JANUARY 2017	REV:	D

LAYOUT A

LAYOUT B

CONTINUATION - REFER TO 60343287-C0278-OD-015



INTERVENTION 24:
• 5 SINUSOIDAL SPEED HUMPS TO BE INSTALLED ON LANDELLS ROAD TO REDUCE VEHICLE SPEED AND INCREASE CYCLIST SAFETY

CONTINUATION - REFER TO LAYOUT A

CONTINUATION - REFER TO LAYOUT B

SCHEME EXTENTS

LEGEND / NOTES.

-  NEW DOUBLE YELLOW LINES
-  PROPOSED SINUSOIDAL SPEED HUMPS

NOTES:

- TOPOGRAPHICAL SURVEY COMPLETED BY 28TH APRIL 2016 BY "PREMIER SURVEYS LIMITED"
- ALL DIMENSIONS ARE IN METRES UNLESS STATED OTHERWISE

REV	DATE	REVISION DESCRIPTION / DETAILS	DRN BY	CHKD BY	APRVD BY
D	29/03/18	NO CHANGE IN THIS SECTION	MF	HMC	AGB
C	03/01/17	NO CHANGE IN THIS SECTION	TVS	ABE	AGB
B	01/09/16	FIRST ISSUE	TVS	ABE	AGB



PROJECT:
SOUTHWARK SPINE
BURGESS PARK TO LORDSHIP LANE
PACKAGE 1

TITLE:
OUTLINE DESIGN
INTERVENTION 24

CONTRACT NO:	60343287-C0278	DRAWN:	MG
SCALE:	1 : 500 @A3	CHECKED:	ABE
DRAWING NO:	60343287-C0278-OD-018	APPROVED:	KC
DATE DRAWN:	MAY 2016	REV:	D
DATE ISSUED:	JANUARY 2017		

U:\C287\PROJECTS\TRAFFIC SOUTHWARK\MAPS 2014\058 LOT 0 PROFESSIONAL SERVICES\PROJECTS\C287 SOUTHWARK SPINE OUTLINE DESIGN\AS CAD\OUTLINE DESIGN\SECTION A-REV D.DWG