

Public notice

Brook Drive area

The London Borough of Southwark (Prohibition of Vehicles) (Churchyard Row and Dante Road) Experimental Traffic Order 2018

The London Borough of Southwark (Prescribed routes) (Lancaster Street) Experimental Traffic Order 2018

1. Southwark Council hereby GIVES NOTICE that on 1 February 2018 it has made the above experimental orders under sections 9 and 10 of the Road Traffic Regulation Act 1984¹.

2. The effect of the experimental orders will be:-

- (a) to prohibit all vehicles except pedal cycles from entering into CHURCHYARD ROW, from its junction with Brook Drive to a point 8.2 metres north of its junction with Longville Road (*this experimental measure will be physically enforced with the installation of removable bollards*);
- (b) to prohibit all vehicles except pedal cycles from entering into or proceeding in that part of DANTE ROAD, from its junction with Brook Drive and a point 12.5 metres south-east of that junction (*this experimental measure will be physically enforced with the installation of a lockable fire access across the width of Dante Road; an alternative route for motor vehicles is available via Newington Butts junction with Dante Road*); and
- (c) to introduce one-way south-eastbound traffic working with a pedal cycle contra-flow, in the full length of LANCASTER STREET.

3. For more information on the background and implementation of the experimental order please contact Toby Allen of the council's Highways – Transport Projects team by telephone on 0207 525 3197, or by e-mail: Tobias.Allen@southwark.gov.uk.

4. Copies of the order, which will come into force on 8 February 2018, this notice, plans indicating the effect of the order and a statement of the council's reasons for making the order may be found online at <http://www.southwark.gov.uk/trafficorders> or by scanning the QR code below, paper copies may be obtained from or viewed at Highways, Environment, 3rd floor hub 2, 160 Tooley Street, London SE1 2QH.

5. The council will in due course be considering whether the provisions of the experimental order should be continued in force indefinitely by means of a permanent order made under section 6 of the Road Traffic Regulation Act 1984. Anyone wishing to object to the making of the permanent order or make any other representation regarding the scheme would have 6 months to do so, starting from the date the experimental order comes into force (or, if the order is varied by a subsequent order or modified pursuant to section 10(2) of the Road Traffic Regulation Act 1984, from the date that variation order or modification comes into force), may use the form labelled '*Parking - Road traffic and highway schemes - responding to statutory consultation notices*' at https://forms.southwark.gov.uk/ShowForm.asp?fm_fid=1081&np=1 or send a statement in writing to: the Traffic Orders Officer, Highways, Southwark Council, Environment, P.O. Box 64529, London SE1P 5LX or by e-mail to traffic.orders@southwark.gov.uk quoting reference '*TMO17/18-EXP04_Brook Drive area*'. Please note that if you wish to object to the scheme you must state the grounds on which your objection is made.

6. When making an objection or representation, please be aware that this may be communicated to other people who may be affected. Information provided in response to this notice, including in some circumstances personal information, may also be subject to publication or disclosure under the requirements of current access to information legislation.

7. Anyone wishing to question the validity of the order or of any provision therein on the grounds that it is not within the relevant powers of the Road Traffic Regulation Act 1984 or that any of the relevant requirements thereof or of any relevant regulations made thereunder have not been complied with in relation to the order may, within 6 weeks of the date on which the order was made, make application for the purpose to the High Court.

Dated 1 February 2018

Nicky Costin

Parking and Network Management Business Unit Manager
Regulatory Services



¹ [1984 c.27](#)

Statement of reasons

Brook Drive area

The London Borough of Southwark (Prohibition of Vehicles) (Churchyard Row and Dante Road) Experimental Traffic Order 2018

The London Borough of Southwark (Prescribed routes) (Lancaster Street) Experimental Traffic Order 2018

This scheme, by way of experiment, aims to regulate the flow of traffic in the Brook Drive area, by:

- (i) in CHURCHYARD ROW, installing removable bollards to prevent through-traffic from its junction with Brook Drive to a point 8.2 metres north of its junction with Longville Road;
- (ii) in DANTE ROAD, installing a lockable fire access gate to prevent through-traffic from its junction with Brook Drive and a point 12.5 metres south-east of that junction (an alternative route for motor vehicles is available via Newington Butts junction with Dante Road); and
- (iii) in the full length of LANCASTER STREET introducing one-way south-eastbound traffic working with a pedal cycle contra-flow.

This scheme is being introduced by way of an experiment to allow the Council Officers to monitor its effect, if any, over a period of between 6 and 18 months, and to revise the scheme if necessary in that time.

Dated 1 February 2018

For more information contact:-

Toby Allen

Technician

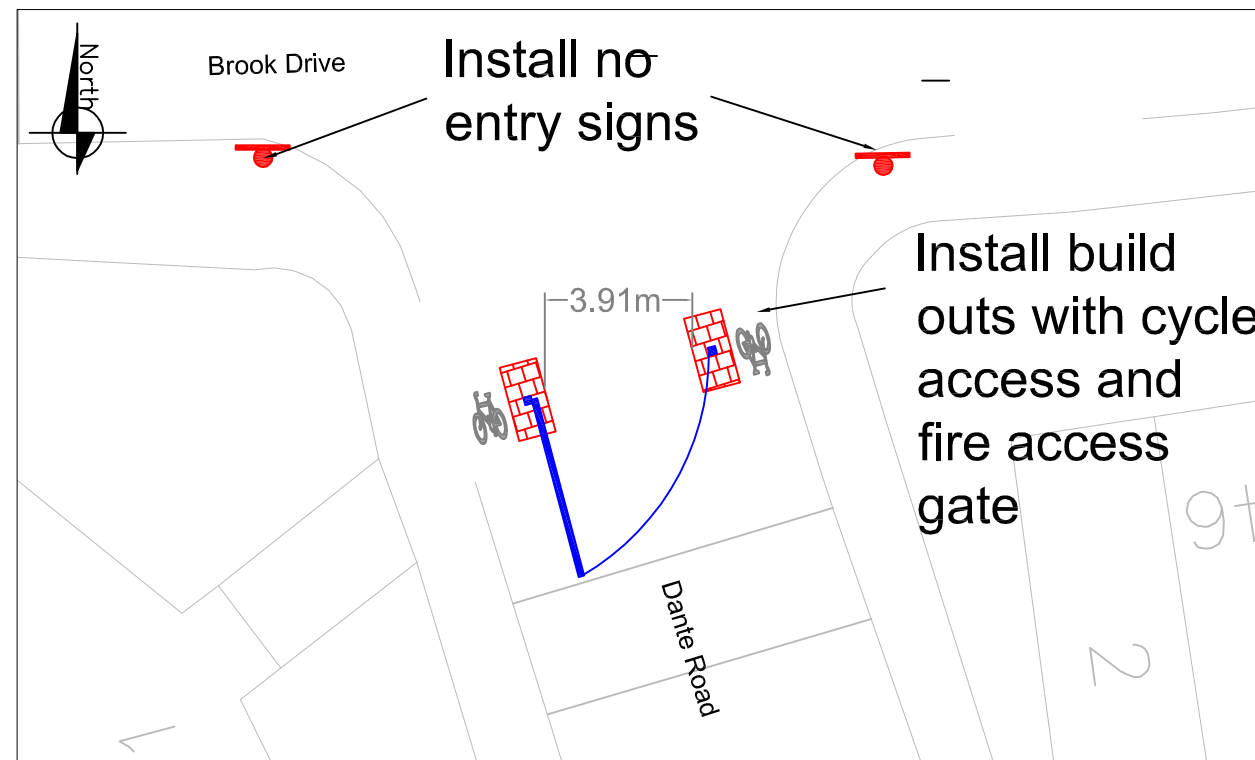
Highways – Transport Projects

0207 525 3197

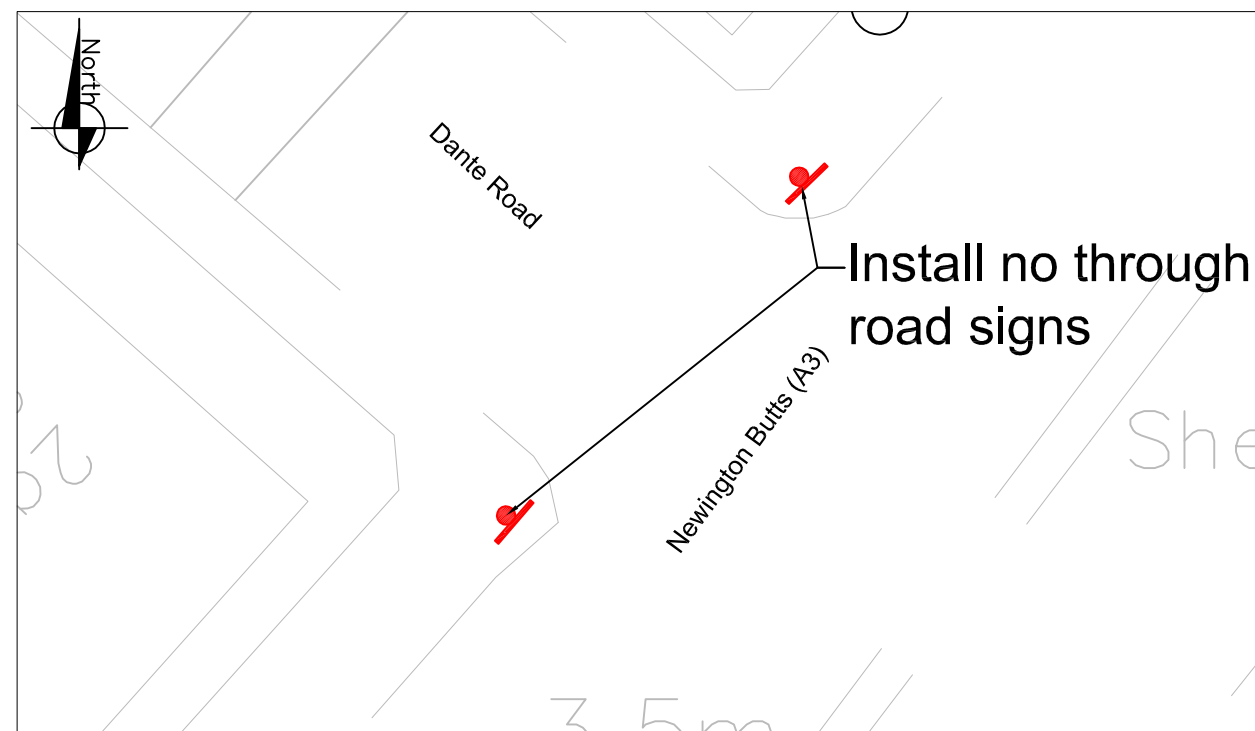

Tobias.Allen@southwark.gov.uk

Proposal -
To prevent access into Dante Road from Brook Drive.


Raised kerb sections with fire access gate and cycle access at the north end of Dante Road whilst allowing residents to access the road from Newington Butts (A3).



Dante Road j/w Brook Drive



Dante Road j/w Newington Butts



Rev	Date	Description	Drn	Chk	App

Project	Brook Drive Area
Drawing Title	Dante Road - No through road

Community council Borough, Bankside and Walworth					
Ward(s) Cathedrals					
Date	Scale	Drn	Chk	App	
Dec 17	1:200	TA	AS	RW	
Drawing number Rev 0.1			First Draft		




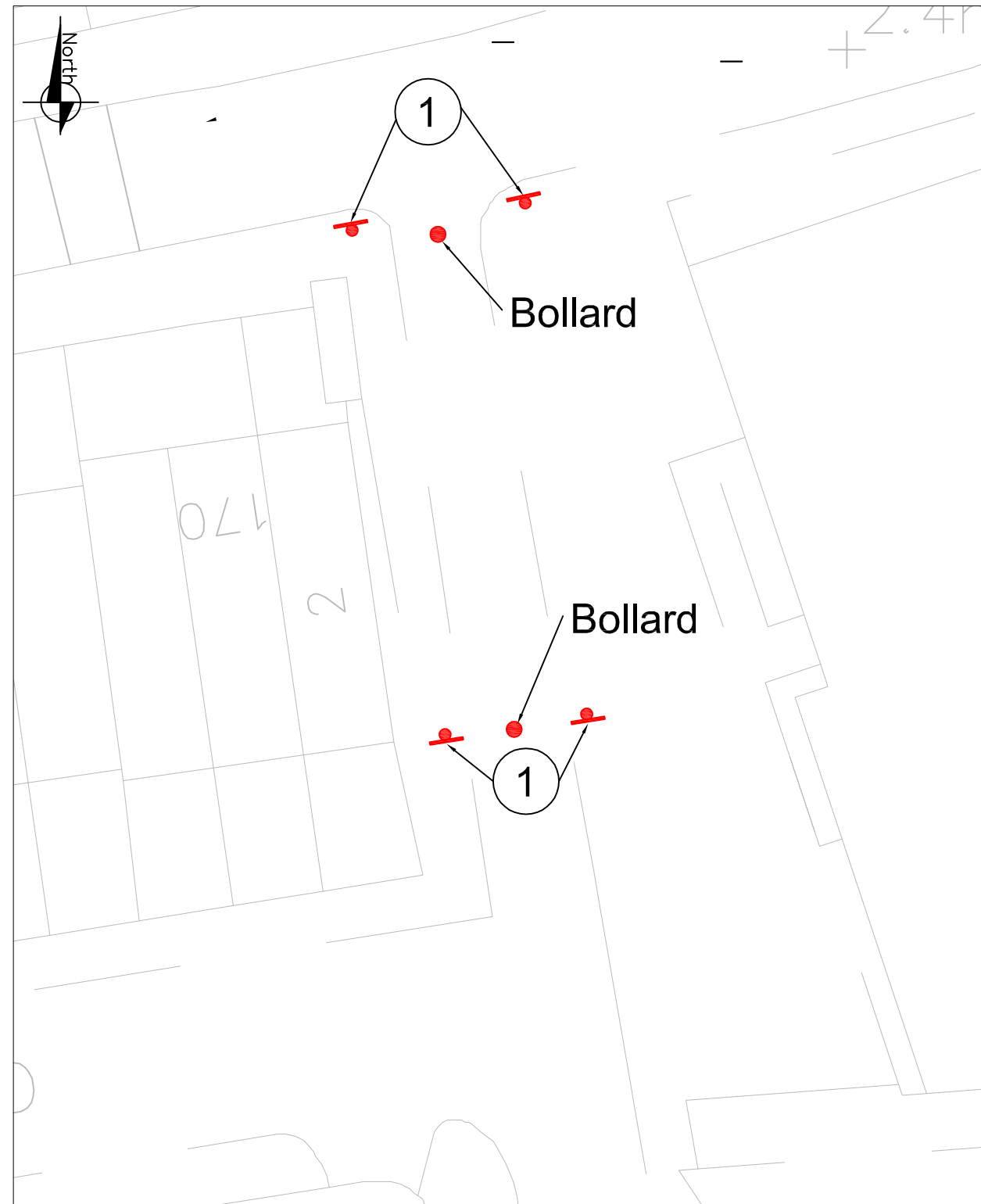
**Highways Division
Transport projects
Minor Works**

Environment and Social
Regeneration
Floor 3, Hub 2
160 Tooley Street
PO Box 64529
London SE1P 5LX

© Crown copyright and database rights 2014 Ordnance Survey (0)100019252

Proposal -
To prevent vehicular access
through Churchyard Row, except
for cycles.

Place bollards to allow access to
the rear of leisure centre for
service vehicles.



Rev	Date	Description	Drn	Chk	App

Project
Brook Drive Area

Drawing Title
**Churchyard Row -
No vehicular access**

Community council Borough, Bankside and Walworth				
Ward(s) Cathedrals				
Date	Scale	Drn	Chk	App
Jan 17	1:200	TA	AS	RW
Drawing number Rev 0.1		First Draft		



**Highways Division
Transport projects
Minor Works**

Environment and Social
Regeneration
Floor 3, Hub 2
160 Tooley Street
PO Box 64529
London SE1P 5LX


© Crown copyright and database rights 2014 Ordnance Survey (0)100019252

Key to signage

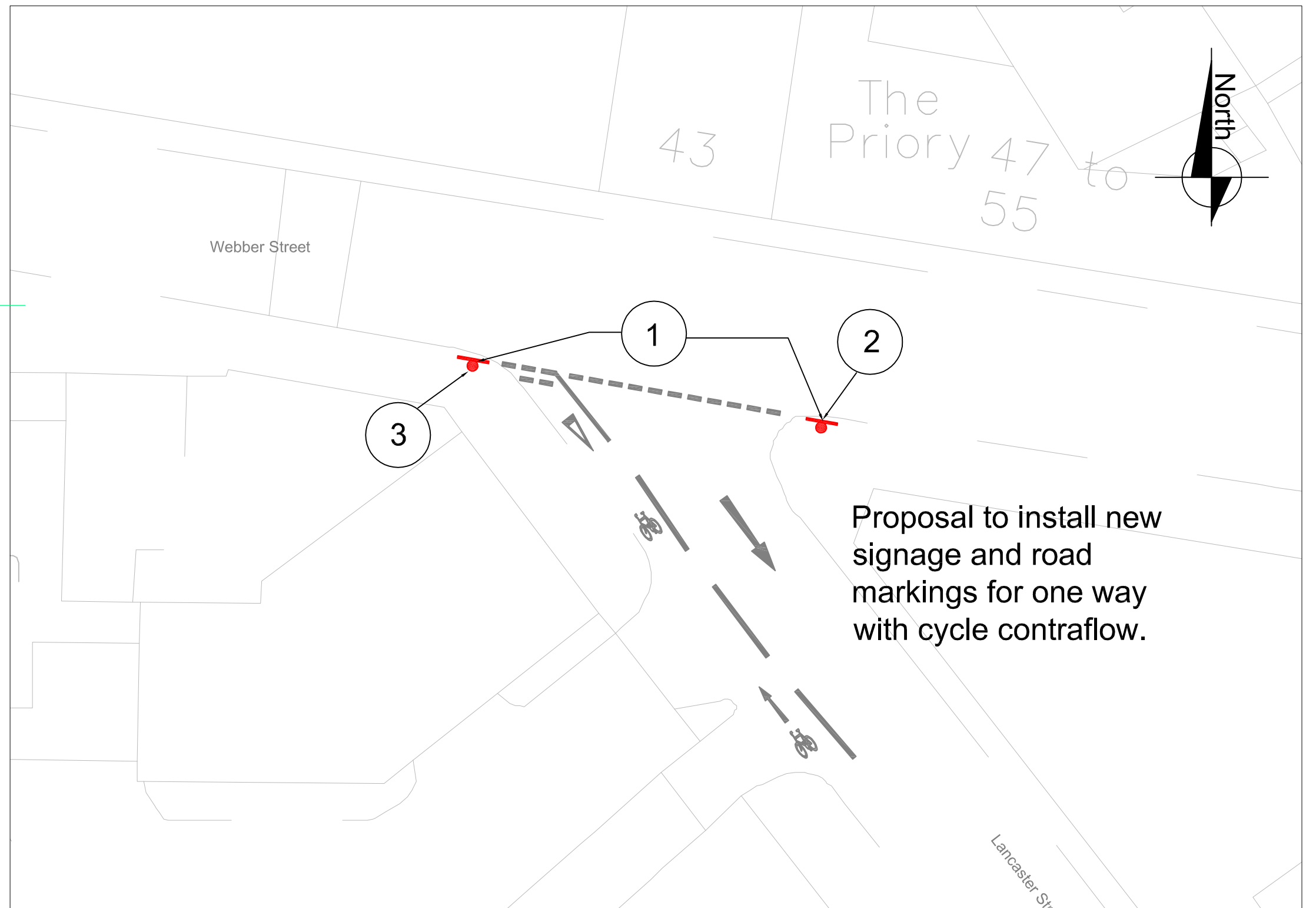
1



2



3



Rev	Date	Description	Drn	Chk	App

Project
Lancaster Street - One Way

Drawing Title
Lancaster Street junction with Webber Street

Community council Borough Bankside and Walworth				
Ward(s) Cathedrals				
Date	Scale	Drn	Rev	App
Dec 17	1:200	TA	AS	RW
Drawing number Draft 1		Status Draft		




**Highways Division
Transport projects
Minor Works**

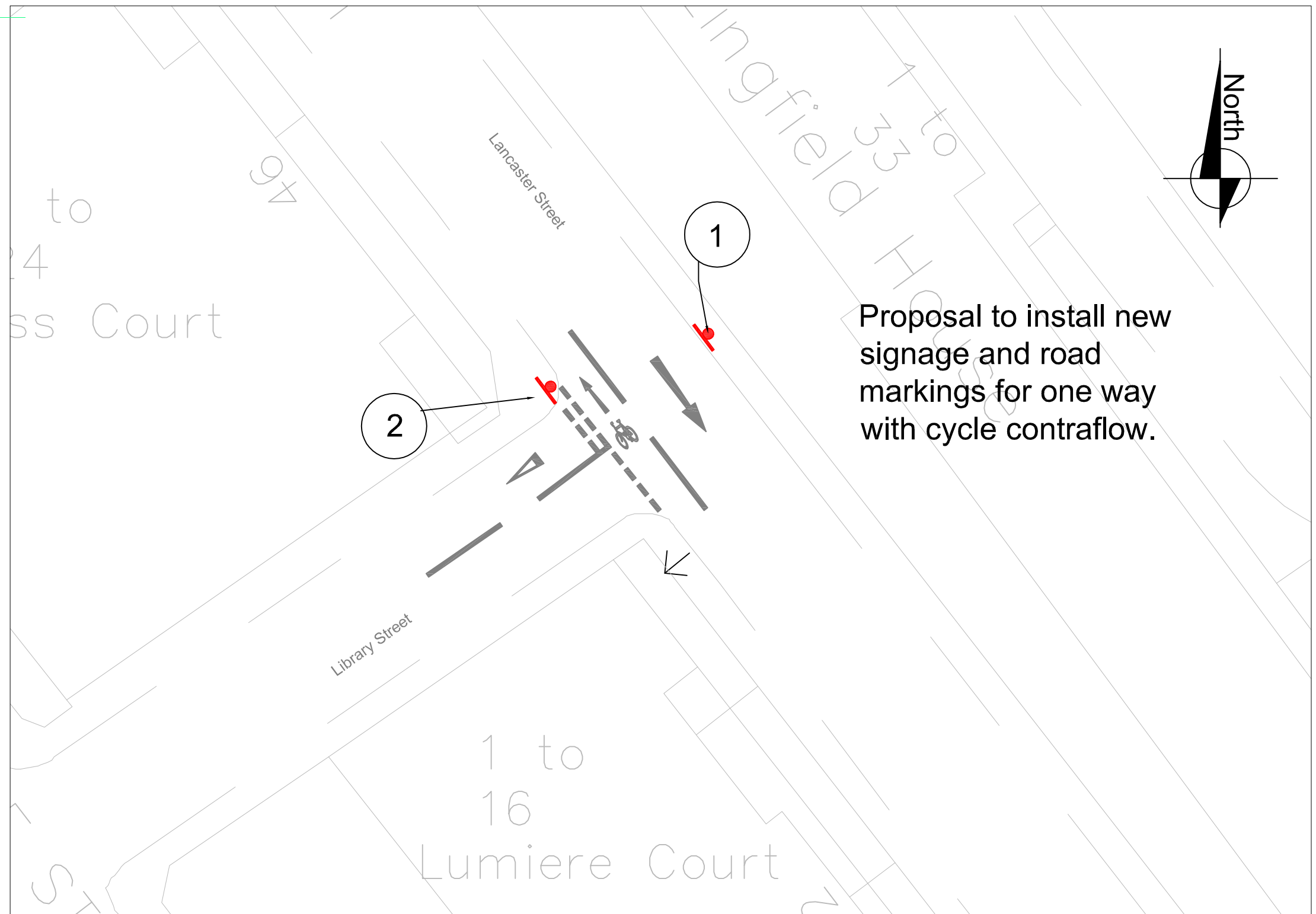
Environment and Social
Regeneration
Floor 3, Hub 2
160 Tooley Street
PO Box 64529
London SE1P 5LX

Key to signage

1



2



Rev	Date	Description	Drn	Chk	App

Project
Lancaster Street - One Way

Drawing Title
Lancaster Street junction with Library Street

Community council Borough Bankside and Walworth				
Ward(s) Cathedrals				
Date	Scale	Drn	Rev	App
Dec 17	1:200	TA	AS	RW
Drawing number Draft 1		Status Draft		

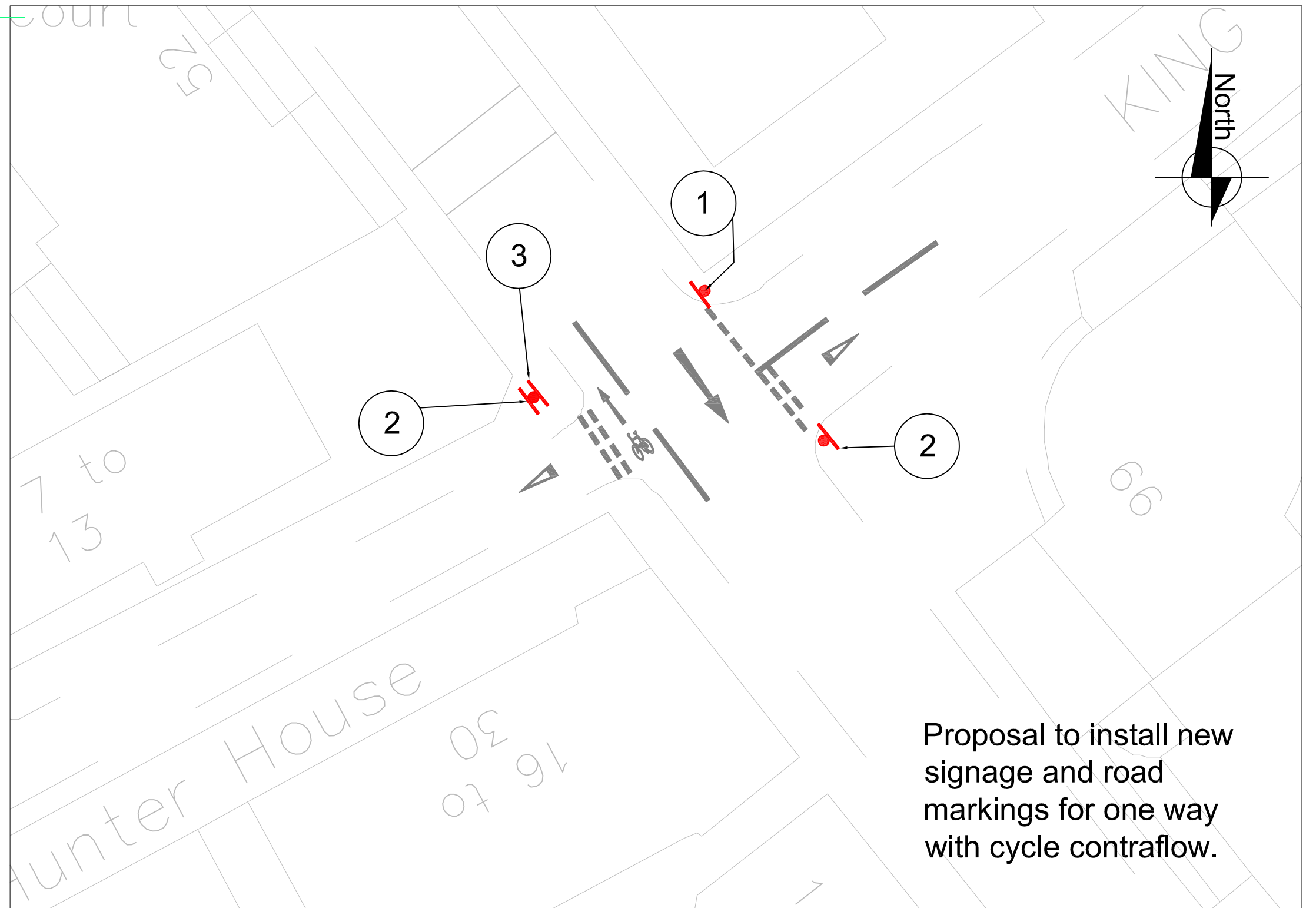




**Highways Division
Transport projects
Minor Works**

Environment and Social
Regeneration
Floor 3, Hub 2
160 Tooley Street
PO Box 64529
London SE1P 5LX

© Crown copyright and database rights 2014 Ordnance Survey (0)100019252

Key to signage



Proposal to install new signage and road markings for one way with cycle contraflow.

Rev	Date	Description	Drn	Chk	App

Project
Lancaster Street - One Way

Drawing Title
Lancaster Street junction with King James Street

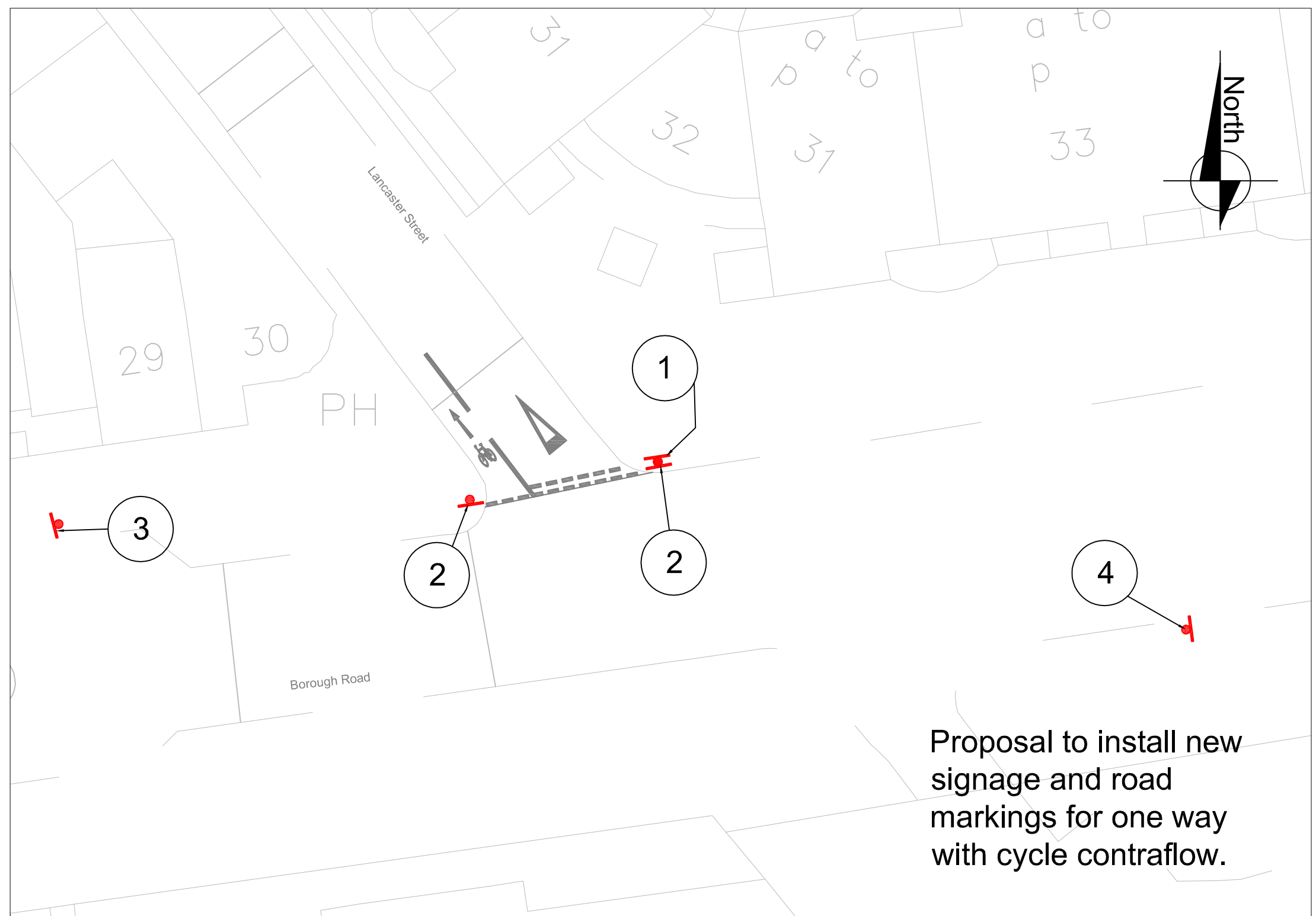
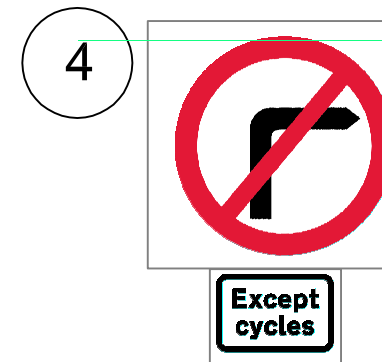
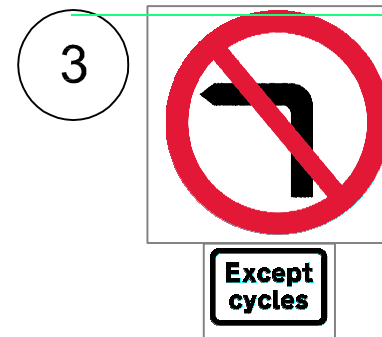
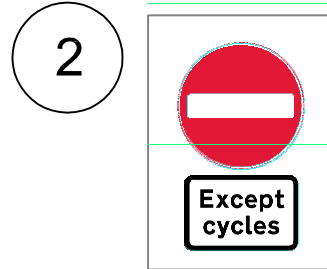

Community council Borough Bankside and Walworth				
Ward(s) Cathedrals				
Date	Scale	Drn	Rev	App
Dec 17	1:200	TA	AS	RW
Drawing number Draft 1		Status Draft		



**Highways Division
 Transport projects
 Minor Works**

Environment and Social
 Regeneration
 Floor 3, Hub 2
 160 Tooley Street
 PO Box 64529
 London SE1P 5LX

Key to signage



Proposal to install new signage and road markings for one way with cycle contraflow.

Rev	Date	Description	Drm	Chk	App

Project
Lancaster Street - One Way

Drawing Title
Lancaster Street junction with Borough Road

Community council Borough Bankside and Walworth				
Ward(s) Cathedrals				
Date	Scale	Drm	Rev	App
Dec 17	1:250	TA	AS	RW
Drawing number Draft 1		Status Draft		



**Highways Division
 Transport projects
 Minor Works**

Environment and Social
 Regeneration
 Floor 3, Hub 2
 160 Tooley Street
 PO Box 64529
 London SE1P 5LX

© Crown copyright and database rights 2014 Ordnance Survey (0)100019252