

# Public notice

## Pedal cycle 'Quietway' route Q14: Weston Street to Tower Bridge Road

*The London Borough of Southwark (Parking places) (CPZ 'F') (No. 11) Order 2017*

*The London Borough of Southwark (Parking places) (Car club) (No. 21) Order 2017*

*The London Borough of Southwark (Free parking places) (Disabled persons) (No. 55) Order 2017*

*The London Borough of Southwark (Free parking places) (Solo motor cycles) (No. 25) Order 2017*

*The London Borough of Southwark (Loading bays) (No. 11) Order 2017*

*The London Borough of Southwark (Waiting and loading restrictions) (Amendment No. 46) Order 2017*

*The London Borough of Southwark (Prescribed routes) (Pedal cycle quietways) (No. 10) Traffic Order 2017*

1. Southwark Council hereby GIVES NOTICE that it proposes to make the above orders under sections 6, 45, 46, 49 and 124 of and Part IV of Schedule 9 to the Road Traffic Regulation Act 1984<sup>1</sup>, as amended.
2. The effect of the orders would be, as part of a scheme of 'Quietway' pedal cycle priority measures:-
  - (a) in BERMONDSEY STREET:
    - (i) to upgrade existing single yellow line waiting restrictions on both sides to 'at any time' waiting restrictions between its junction with White's Grounds and a point 9 metres south of the southern kerb-line of Tanner Street; and
    - (ii) to prohibit all southbound vehicles other than pedal cycles travelling in that part of Bermondsey Street which lies north of its junction with Tanner Street from entering into that part of Bermondsey Street south of its junction with Tanner Street; *Note: this measure would replace the existing 'no motor vehicles' prohibition at this location.*
  - (b) in LEATHERMARKET STREET:
    - (i) to upgrade existing single yellow line waiting restrictions on both sides to 'at any time' waiting restrictions throughout; and
    - (ii) to reduce in length by 4 metres an existing permit holders parking place on the north side outside Leathermarket Gardens;
  - (c) in LEATHERMARKET STREET and MOROCCO STREET, to extend by 1.5 metres an existing pay by phone parking place on the north side outside No. 4 Leathermarket Street and No. 2 Morocco Street;
  - (d) in TANNER STREET:
    - (i) to introduce one-way eastbound traffic working for all vehicles except pedal cycles between its junctions with Bermondsey Street and Tower Bridge Road;
    - (ii) to split the carriageway by means of a segregating kerb and traffic island so as to provide a segregated two-way carriageway for the use of pedal cycles only in the south side of the carriageway between a point 4.5 metres west of the western kerb-line of Archie Street and the south-western kerb-line of Tower Bridge Road, and to prohibit vehicles other than pedal cycles from entering this segregated carriageway; *Note: entry into and exit from Archie Street for vehicles other than pedal cycles would be retained.*
    - (iii) to introduce a compulsory left turn into Tower Bridge Road for vehicles in the carriageway north of the traffic island (i.e. all vehicles not using the segregated pedal cycle carriageway) at its junction with Tower Bridge Road;
    - (iv) to prohibit westbound vehicles other than pedal cycles in that part of Tanner Street which lies east of its junction with Pope Street from entering into that part of Tanner Street which lies between its junctions with Pope Street and Tower Bridge Road;
    - (v) to upgrade existing single yellow line waiting restrictions on both sides to 'at any time' waiting restrictions between its junction with Bermondsey Street and a point 15 metres west of the north-western kerb-line of Tower Bridge Road; and
    - (vi) to relocate westward by 3 metres two existing disabled persons parking places and a solo motorcycle parking place on the north side outside Nos. 1-7 Tanner Street and extend the existing permit holders' parking place adjoining;
  - (e) in WESTON STREET:
    - (i) to upgrade existing single yellow line waiting restrictions on both sides to 'at any time' waiting restrictions between the pedestrian entrance to Leathermarket Gardens and its junction with Dunsterville Way;
    - (ii) to reduce in length by 4 metres an existing permit holders parking place on the south-west side outside Burwash House, Kipling Estate;
    - (iii) to provide a new loading bay on the south-east side outside The Leathermarket, in which attended vehicles may load or unload without time limit between 8 am and 6.30 pm on Monday to Friday; and
    - (iv) to prohibit all vehicles other than pedal cycles from entering into Leathermarket Street at its junction with Weston Street; and

- (f) to update the designation of existing permit holders', pay and car club parking places in the above streets, so as to reflect changes to the carriageway and footway layout.
3. Southwark Council hereby GIVES FURTHER NOTICE under sections 90A to 90I of the Highways Act 1980<sup>2</sup> and in accordance with the provisions of the Highways (Road humps) Regulations 1999<sup>3</sup> and the Highways (Traffic calming) Regulations 1999<sup>4</sup>, that it proposes to construct:-
- (a) speed tables of flat-top construction having a maximum height of 100 millimetres and covering the entire width of the carriageway, in:-
- (i) BERMONDSEY STREET, extending from a point 7.5 metres north-west of the north-western kerb-line of Morocco Street to a point 7 metres south-east of the southern kerb-line of Tanner Street, extending south-westward into MOROCCO STREET from the south-western kerb-line of Bermondsey Street south-westward for a distance of 10.5 metres, and extending eastward into TANNER STREET from the north-eastern kerb-line of Bermondsey Street eastward for a distance of 8 metres;
  - (ii) LEATHERMARKET STREET, extending from a point 9 metres west of the western wall of No. 4 Leathermarket Street westward for a distance of 8 metres;
  - (iii) TANNER STREET, extending from a point 1.5 metres west of the western wall of Tanner House, Tanner Street westward for a distance of 8 metres; and
  - (iv) WESTON STREET, extending from a point 8.5 metres north-west of the northern kerb-line of Leathermarket Street to a point 3.5 metres south-west of the south-western kerb-line of the northern vehicular access to The Leathermarket, Weston Street and extending eastward into LEATHERMARKET STREET from the north-eastern kerb-line of Weston Street to a point 4 metres east of the western wall of No. 26 Leathermarket Street;
- (b) road humps of sinusoidal cross-section construction, 3.7 metres in length, having a maximum height of 100 millimetres and covering the greater width of the carriageway, centred upon the following locations:-
- (i) LEATHERMARKET STREET, at a point 16 metres east of the eastern wall of No. 22 Leathermarket Street;
  - (ii) TANNER STREET, at a point 5 metres east of the eastern wall of Nos. 5-7 Tanner Street; and
  - (iii) WESTON STREET, at a point 6.5 metres north-west of the north-western kerb-line of the northern vehicular access to Burwash House and Simla House, Kipling Estate.
- Note: these measures would replace any existing speed tables, speed cushions or road humps at or in the immediate vicinity of the above locations.*
4. For more information contact Donovan Johnson of the council's Highways Transport Projects team: telephone on 020 7525 2091 or e-mail [donovan.johnson@southwark.gov.uk](mailto:donovan.johnson@southwark.gov.uk) .
5. Copies of this notice, the proposed orders, a statement of the council's reasons for making the orders and a plan of the proposal may be found online at <http://www.southwark.gov.uk/trafficorders> or by scanning the QR code below, paper copies may be obtained from or viewed at Highways, Environment and social regeneration, 3<sup>rd</sup> floor hub 2, 160 Tooley Street, London SE1 2QH. Please telephone 020 7525 3497 for details.
6. Anyone wishing to object to or make any other representations regarding the proposal, may use the form labelled 'Parking - Road traffic and highway schemes - responding to statutory consultation notices' at [https://forms.southwark.gov.uk/ShowForm.asp?fm\\_fid=1081&np=1](https://forms.southwark.gov.uk/ShowForm.asp?fm_fid=1081&np=1) or send a statement in writing to: Traffic order consultations, Highways, Southwark Council, Environment and social regeneration, P.O. Box 64529, London SE1P 5LX or by e-mail to [traffic.orders@southwark.gov.uk](mailto:traffic.orders@southwark.gov.uk) quoting reference 'TMO1718-020/Quietway14D' by 21 December 2017. Please note that if you wish to object to this proposal you must state the grounds on which your objection is made.
7. When making an objection or representation, please be aware that this may be communicated to other people who may be affected. Information provided in response to this consultation, including in some circumstances personal information, may also be subject to publication or disclosure under the requirements of current access to information legislation.

Dated 30 November 2017

**Nicky Costin**

Parking and Network Management Business Unit Manager  
Regulatory Services



<sup>1</sup> 1984 c.27

<sup>2</sup> 1980 c.66

<sup>3</sup> S.I. 1999/1065

<sup>4</sup> S.I. 1999/1026

# Statement of reasons

## Pedal cycle 'Quietway' route Q14: Weston Street to Tower Bridge Road

*The London Borough of Southwark (Parking places) (CPZ 'F') (No. 11) Order 2017*

*The London Borough of Southwark (Parking places) (Car club) (No. 21) Order 2017*

*The London Borough of Southwark (Free parking places) (Disabled persons) (No. 55) Order 2017*

*The London Borough of Southwark (Free parking places) (Solo motor cycles) (No. 25) Order 2017*

*The London Borough of Southwark (Loading bays) (No. 11) Order 2017*

*The London Borough of Southwark (Waiting and loading restrictions) (Amendment No. 46) Order 2017*

*The London Borough of Southwark (Prescribed routes) (Pedal cycle quietways) (No. 10) Traffic Order 2017*

- Jubilee Cycle Grid forms part of Quietway 14 (Q14) that runs between Blackfriars Road and Canada Water.
- The route provides a continuous and safe cycle route across inner London. A number of road restrictions: amendments to existing cycle facilities, motor traffic restrictions, and parking places, will be introduced to facilitate safe travel for cyclists.
- The point closure at the Weston Street / Leathermarket Street junction for eastbound vehicles other than pedal cycles, and introduction of one-way eastbound traffic working for vehicles other than pedal cycles and two-way segregated pedal cycle carriageway in Tanner Street is intended to reduce the volume of non-local through-traffic, providing a safe carriageway space for cycling in line with the agreed route alignment of Quietway 14.

For more information contact:-

**Donovan Johnson**

Project Manager

Highways – Transport Projects

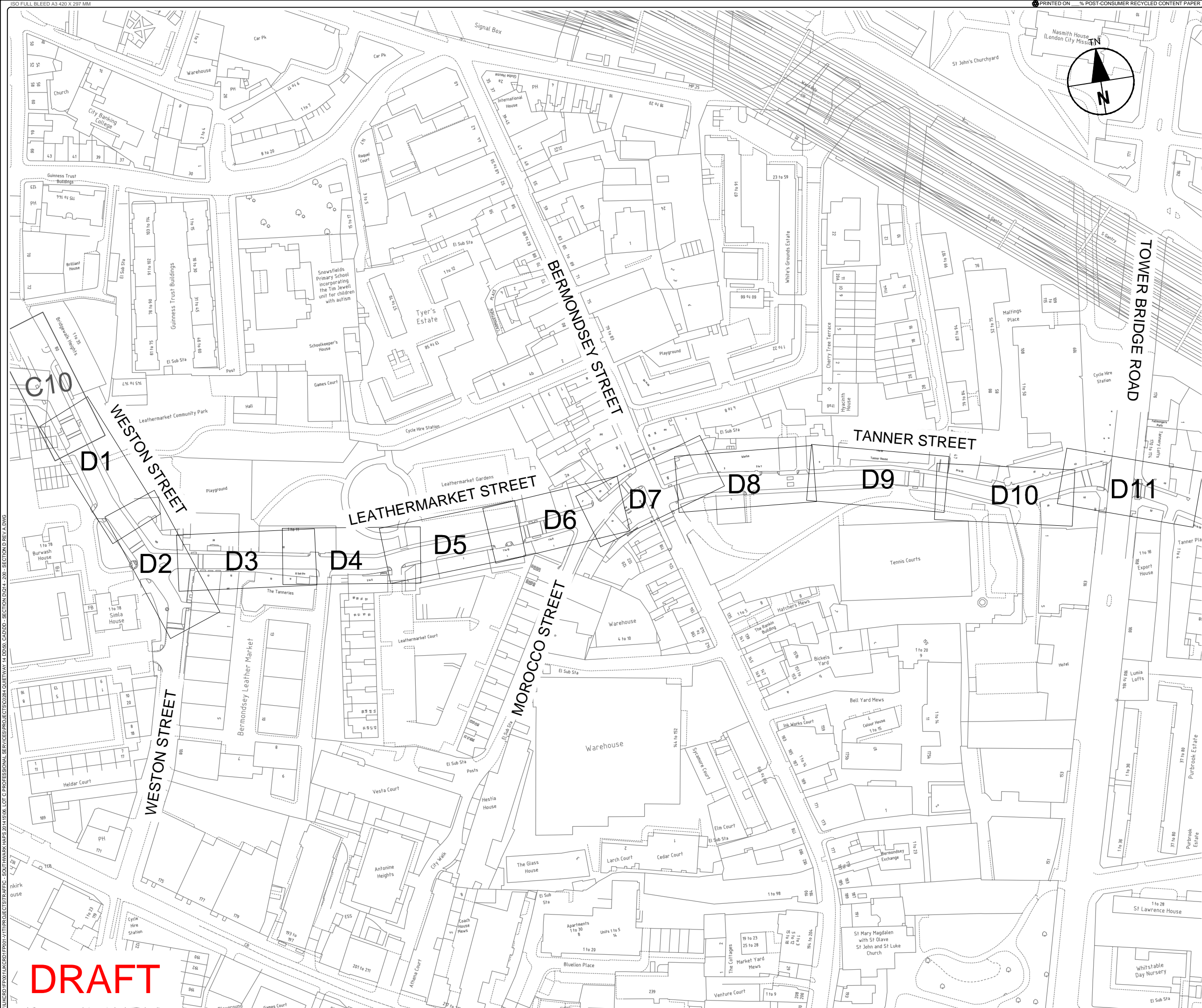
020 7525 2091

[donovan.johnson@southwark.gov.uk](mailto:donovan.johnson@southwark.gov.uk)

CONWAY AECOM

# QUIETWAY 14 DETAILED DESIGN SECTION **D** (FINAL DRAFT)

Submitted by: ISMAEL RUIZ DE TEMINO  
Submitted on: 13/10/2017



LEGEND / NOTES.

REV	DATE	REVISION DESCRIPTION / DETAILS	SA DRN BY	JE CHKD BY	AGB APPRVD BY
A	13-10-17	FINAL DRAFT REVISION AFTER SECTION RESTART	SA	JE	AGB

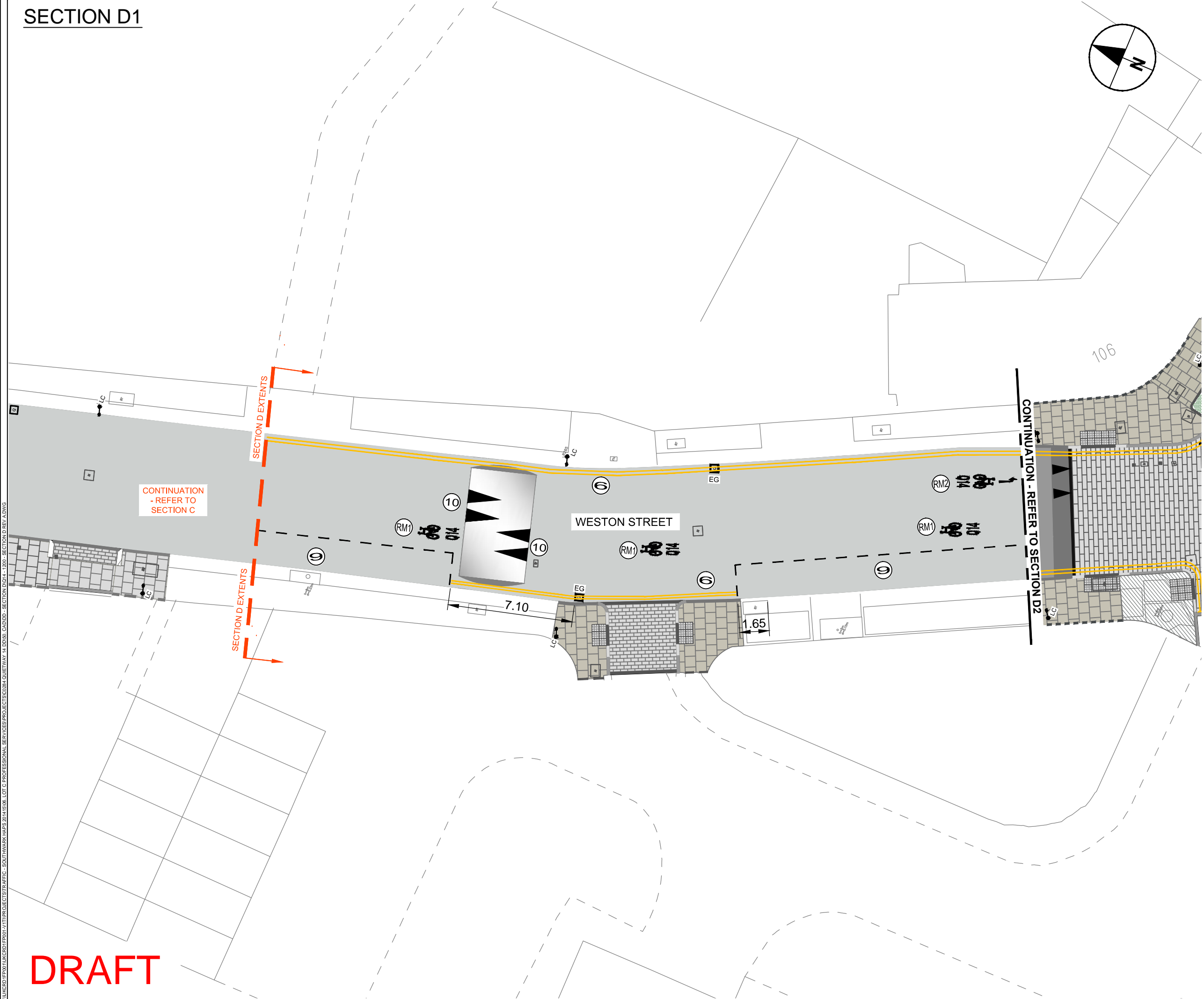


PROJECT: <b>QUIETWAY 14 - SECTION D DETAILED DESIGN</b>					
TITLE: <b>LOCATION PLAN SECTION D</b>					
CONTRACT NO: 60343287-C0284			DRAWN JL		
SCALE: 1:200 @ A3		PURPOSE: COMMENT		DESIGNED JL	
DRAWING NO: 60343287-C0284-D-LP-01			CHECKED IR	APPROVED AGB	REV: A
DATE DRAWN: AUG 2016		DATE ISSUED:		21 OCT 2016	

**DRAFT**

UNICORD\FP011\UK\CRD\FP011\PROJECTS\TRAFFIC - SOUTHWARK MAPS 2014\0506 - LOT C PROFESSIONAL SERVICES\PROJECTS\0284 QUIETWAY 14.DWG - CAD/DWG - SECTION D.D04 - 200 - SECTION D.REV A.DWG

# SECTION D1



## LEGEND / NOTES.

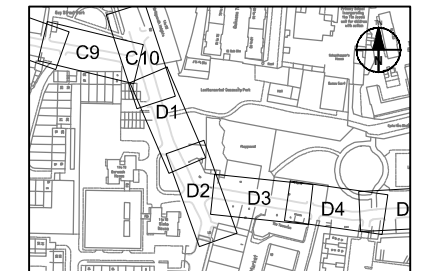
### NOTES:

1. This drawing is to be read in conjunction with sign schedule, road marking schedule and relevant drawing series
2. All road markings and signs are to be in accordance with the Traffic Signs Regulations and General Directions (TSRGD) 2016
3. All new sign posts and street furniture except lighting columns should be set a minimum of 450mm from the kerb face
4. Refer to SSDM/TDR drawing LBS /C/030, detail E (sheet 3 of 3) for surface finishes around sign post bases
5. Road markings at side roads to tie in with existing

### KEY:

- Red road marking (TLRN)
- White thermoplastic road markings
- Primrose yellow road marking
- New post and sign: refer to traffic sign schedule
- New sign on existing lamp column - refer to Traffic Sign Schedule
- New sign on existing post: refer to traffic sign schedule
- New sign on existing fence: refer to traffic sign schedule
- 1 Road marking reference. Refer to road marking schedule located in drawing no. 60343287-C0284-D-1200-08

### LOCATION PLAN



REV	DATE	REVISION DESCRIPTION / DETAILS	SA DRN BY	JE CHKD BY	AGB APRVD BY
A	13-10-17	FINAL DRAFT REVISION AFTER SECTION RESTART	SA	JE	AGB



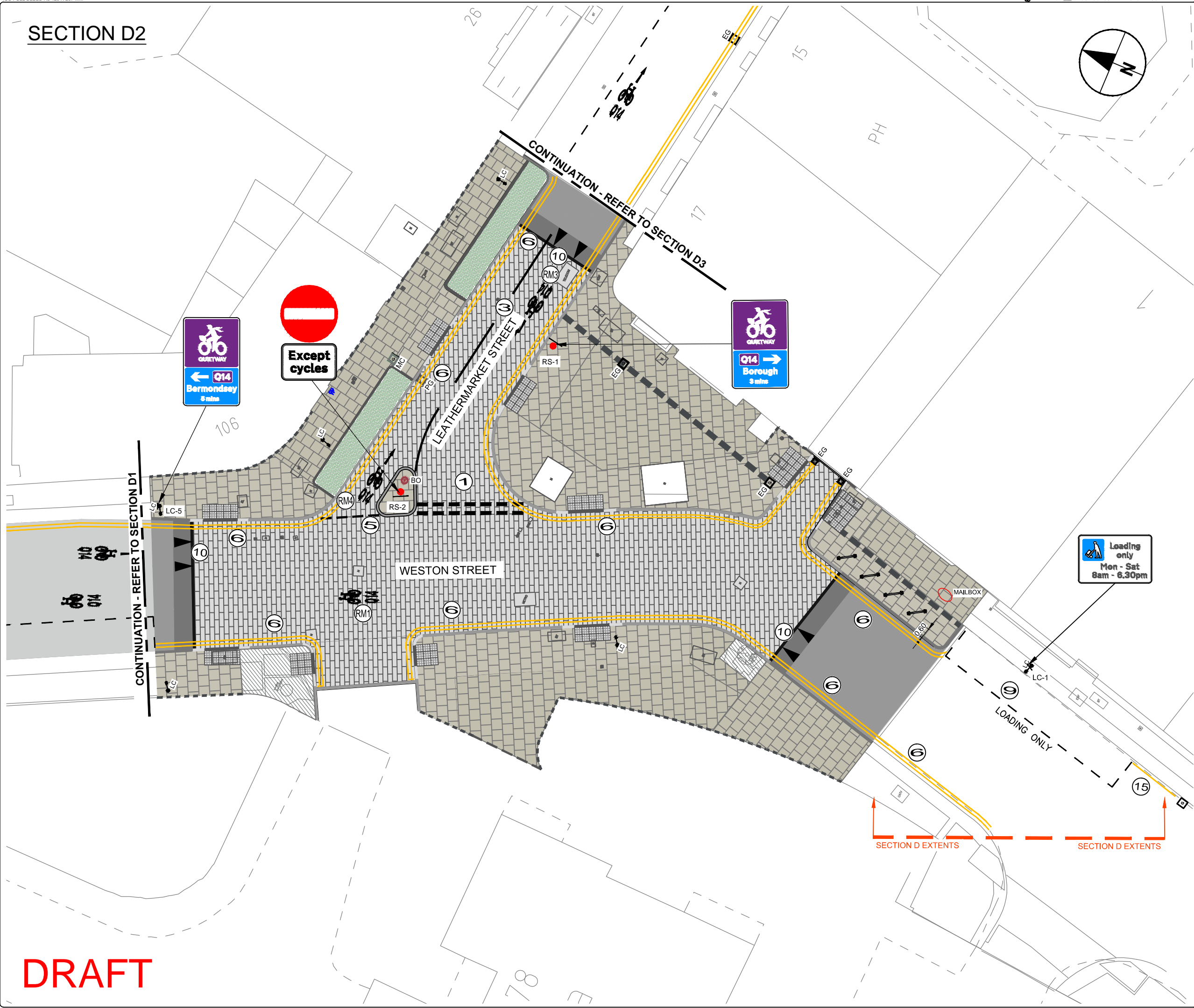
PROJECT:  
**QUIETWAY 14 - SECTION D  
DETAILED DESIGN  
HA-14-155**

TITLE:  
**SERIES 1200 - ROAD MARKINGS & SIGNS  
SECTION D1**

CONTRACT NO:	60343287-C0284	DRAWN	JAZ
SCALE:	1:200 @ A3	DESIGNED	JAZ
DRAWING NO:	60343287-C0284-D-1200-01	CHECKED	IR
DATE DRAWN:	AUG 2016	APPROVED	AGB
DATE ISSUED:	21 OCT 2016	REV:	A

# DRAFT

# SECTION D2

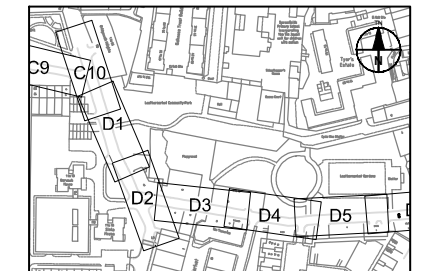


## LEGEND / NOTES.

- NOTES:**
1. This drawing is to be read in conjunction with sign schedule, road marking schedule and relevant drawing series
  2. All road markings and signs are to be in accordance with the Traffic Signs Regulations and General Directions (TSRGD) 2016
  3. All new sign posts and street furniture except lighting columns should be set a minimum of 450mm from the kerb face
  4. Refer to SSDM/TDR drawing LBS /C/030, detail E (sheet 3 of 3) for surface finishes around sign post bases
  5. Road markings at side roads to tie in with existing

- KEY:**
- Red road marking (TLRN)
  - White thermoplastic road markings
  - Primrose yellow road marking
  - New post and sign: refer to traffic sign schedule
  - New sign on existing lamp column - refer to Traffic Sign Schedule
  - New sign on existing post: refer to traffic sign schedule
  - New sign on existing fence: refer to traffic sign schedule
  - Road marking reference. Refer to road marking schedule located in drawing no. 60343287-C0284-D-1200-08
  - BO TMP Heritage Bollard and sign - Refer to detail P.

### LOCATION PLAN



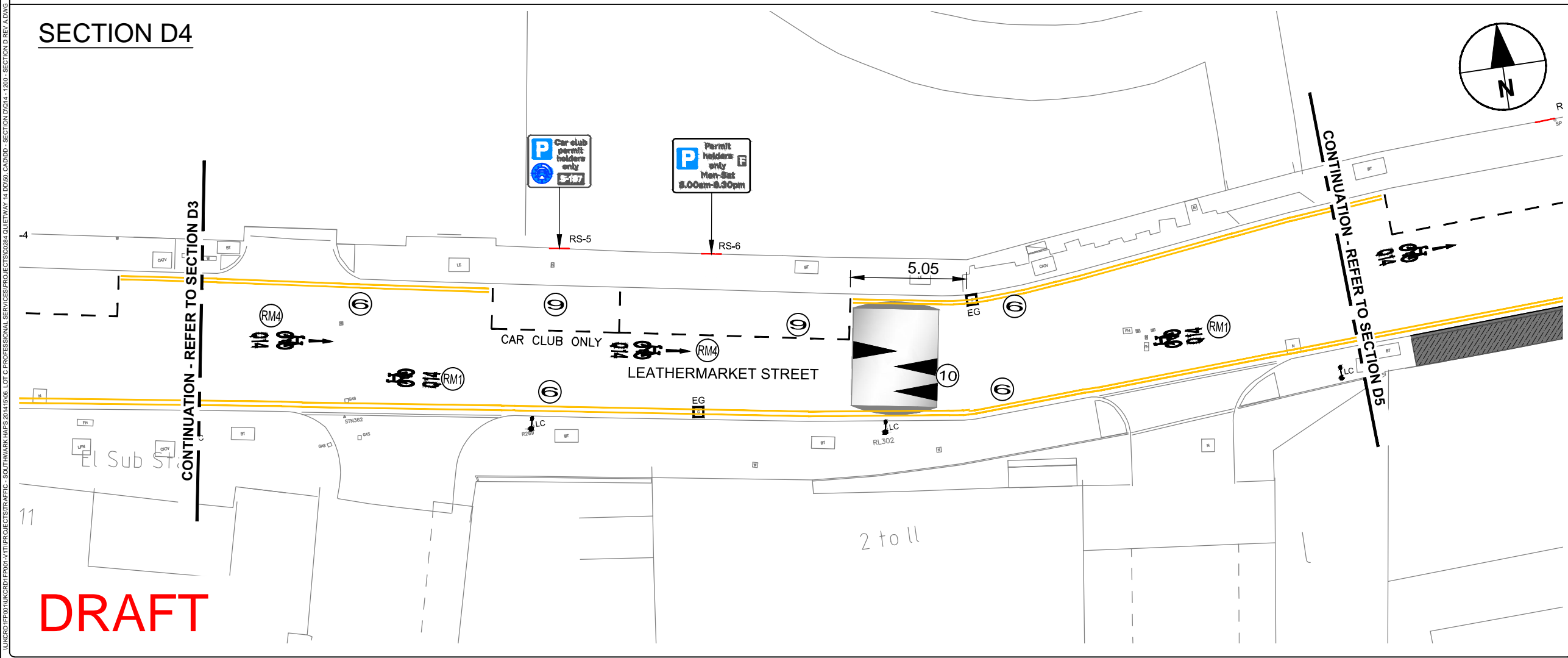
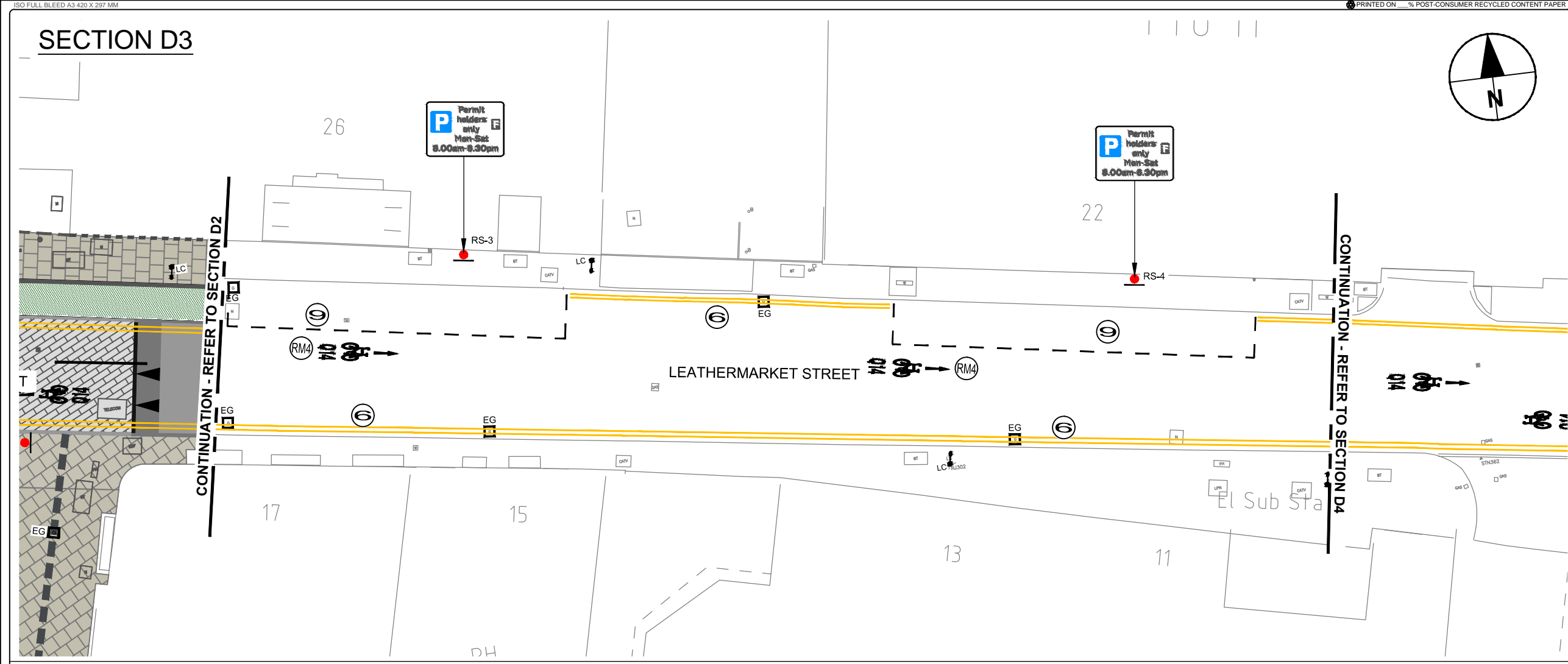
REV	DATE	DESCRIPTION / DETAILS	DRN BY	CHKD BY	APRVD BY
A	13-10-17	FINAL DRAFT REVISION AFTER SECTION RESTART	SA	JE	AGB



PROJECT: <b>QUIETWAY 14 - SECTION D DETAILED DESIGN HA-14-156</b>					
TITLE: <b>SERIES 1200 - ROAD MARKINGS &amp; SIGNS SECTION D2</b>					
CONTRACT NO: 60343287-C0284		PURPOSE: COMMENT		DRAWN JAZ	DESIGNED JAZ
SCALE: 1:200 @ A3		DRAWING NO: 60343287-C0284-D-1200-02		CHECKED IR	APPROVED AGB
DRAWING NO: 60343287-C0284-D-1200-02		DATE DRAWN: AUG 2016		REV: A	DATE ISSUED: 21 OCT 2016

# DRAFT

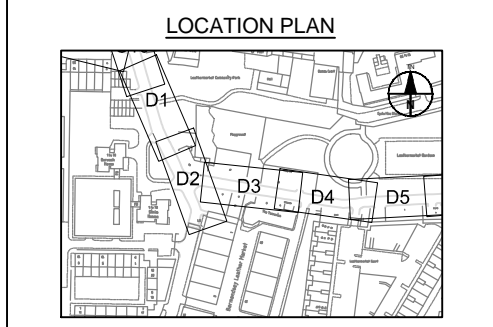
I:\PROJECTS\2014\QUIETWAY 14\DRAWINGS\SECTION D\SECTION D2.DWG



LEGEND / NOTES.

- NOTES:
1. This drawing is to be read in conjunction with sign schedule, road marking schedule and relevant drawing series
  2. All road markings and signs are to be in accordance with the Traffic Signs Regulations and General Directions (TSRGD) 2016
  3. All new sign posts and street furniture except lighting columns should be set a minimum of 450mm from the kerb face
  4. Refer to SSDM/TDR drawing LBS /C/030, detail E (sheet 3 of 3) for surface finishes around sign post bases
  5. Road markings at side roads to tie in with existing

- KEY:
- Red road marking (TLRN)
  - White thermoplastic road markings
  - Primrose yellow road marking
  - New post and sign: refer to traffic sign schedule
  - New sign on existing lamp column - refer to Traffic Sign Schedule
  - New sign on existing post: refer to traffic sign schedule
  - New sign on existing fence: refer to traffic sign schedule
  - Road marking reference. Refer to road marking schedule located in drawing no. 60343287-C0284-D-1200-08



REV	DATE	FINAL DRAFT REVISION AFTER SECTION RESTART	REVISION DESCRIPTION / DETAILS	SA DRN BY	JE CHKD BY	AGB APRVD BY
A	13-10-17					

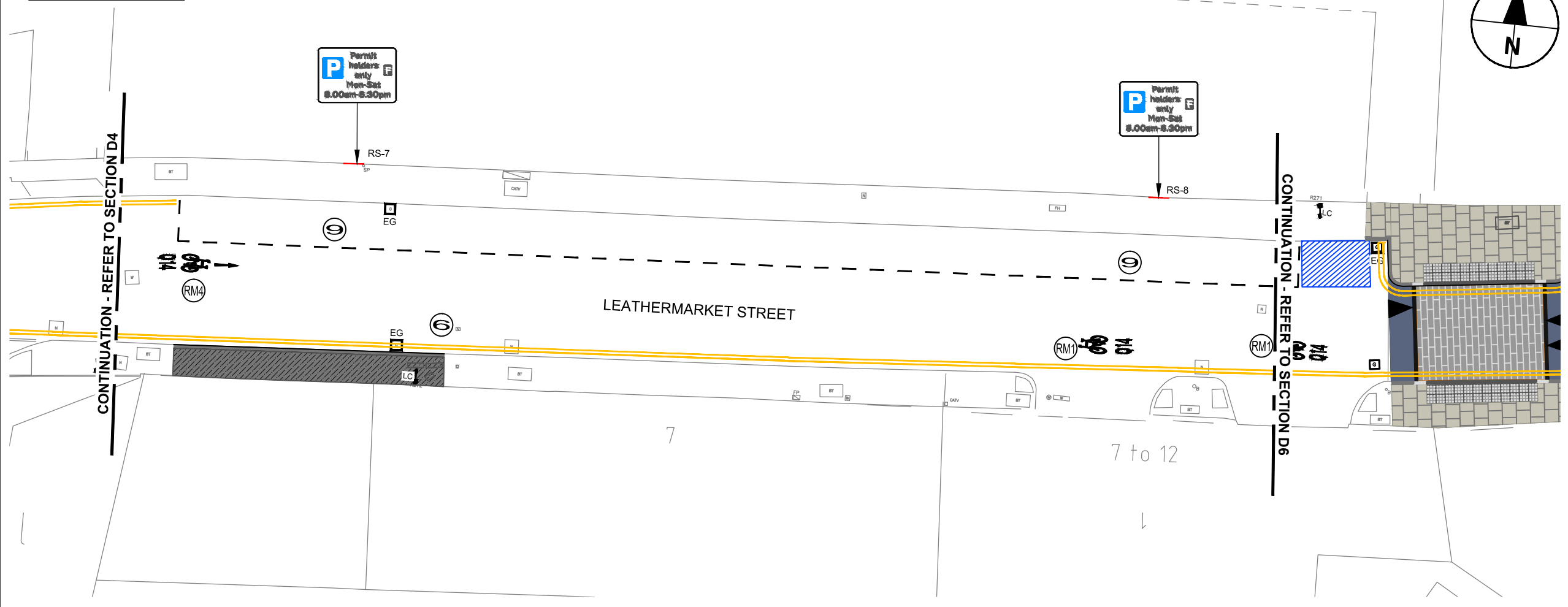


PROJECT:		QUIETWAY 14 - SECTION D DETAILED DESIGN HA-14-156	
TITLE:		SERIES 1200 - ROAD MARKINGS & SIGNS SECTIONS D3 AND D4	
CONTRACT NO:	60343287-C0284	DRAWN:	JAZ
SCALE:	1:200 @ A3	DESIGNED:	JAZ
DRAWING NO:	60343287-C0284-D-1200-03	CHECKED:	IR
DATE DRAWN:	AUG 2016	APPROVED:	AGB
		REV:	A
		DATE ISSUED:	21 OCT 2016

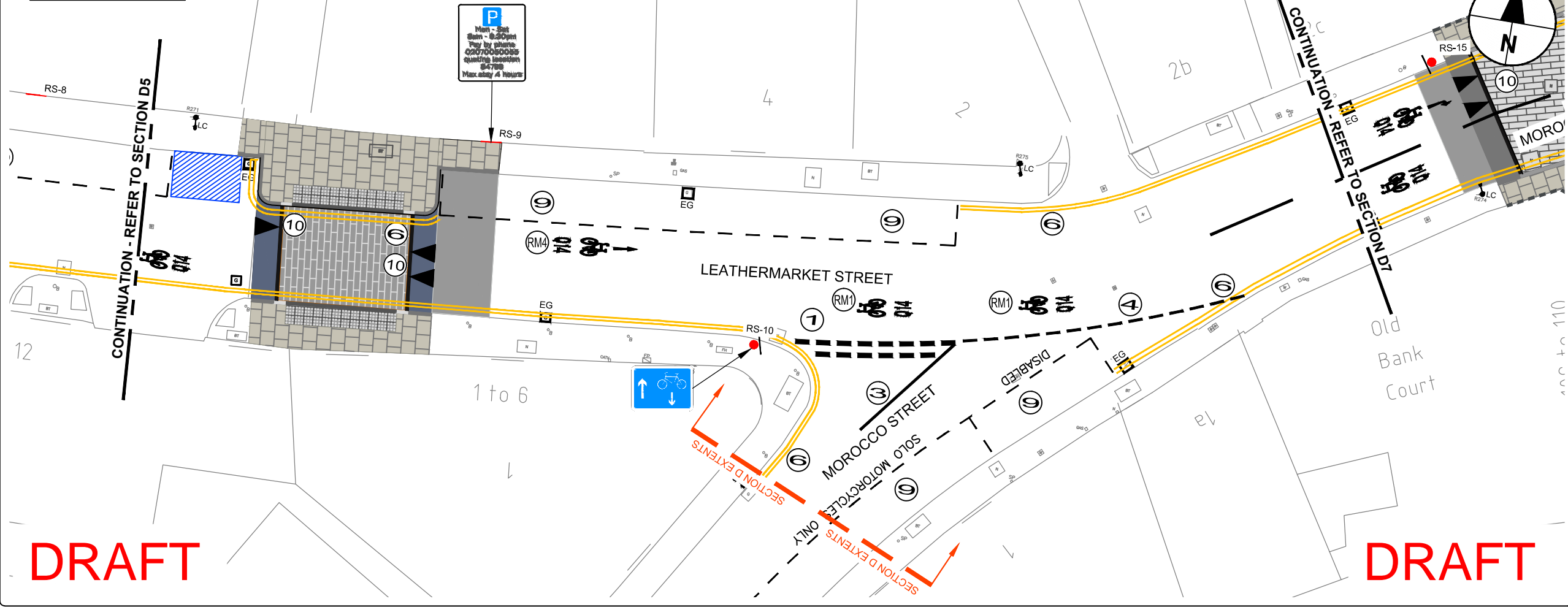
**DRAFT**



### SECTION D5



### SECTION D6

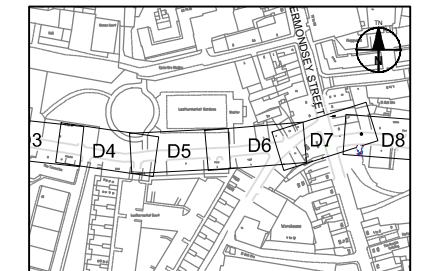


#### LEGEND / NOTES.

- NOTES:**
1. This drawing is to be read in conjunction with sign schedule, road marking schedule and relevant drawing series
  2. All road markings and signs are to be in accordance with the Traffic Signs Regulations and General Directions (TSRGD) 2016
  3. All new sign posts and street furniture except lighting columns should be set a minimum of 450mm from the kerb face
  4. Refer to SSDM/TDR drawing LBS /C/030, detail E (sheet 3 of 3) for surface finishes around sign post bases
  5. Road markings at side roads to tie in with existing

- KEY:**
- Red road marking (TLRN)
  - White thermoplastic road markings
  - Primrose yellow road marking
  - New post and sign: refer to traffic sign schedule
  - New sign on existing lamp column - refer to Traffic Sign Schedule
  - New sign on existing post: refer to traffic sign schedule
  - New sign on existing fence: refer to traffic sign schedule
  - Road marking reference. Refer to road marking schedule located in drawing no. 60343287-C0284-D-1200-08
  - Existing cycle hangar to be retained

#### LOCATION PLAN



REV	DATE	REVISION DESCRIPTION / DETAILS	DRN BY	CHKD BY	APPRVD BY
A	13-10-17	FINAL DRAFT REVISION AFTER SECTION RESTART	SA	JE	AGB

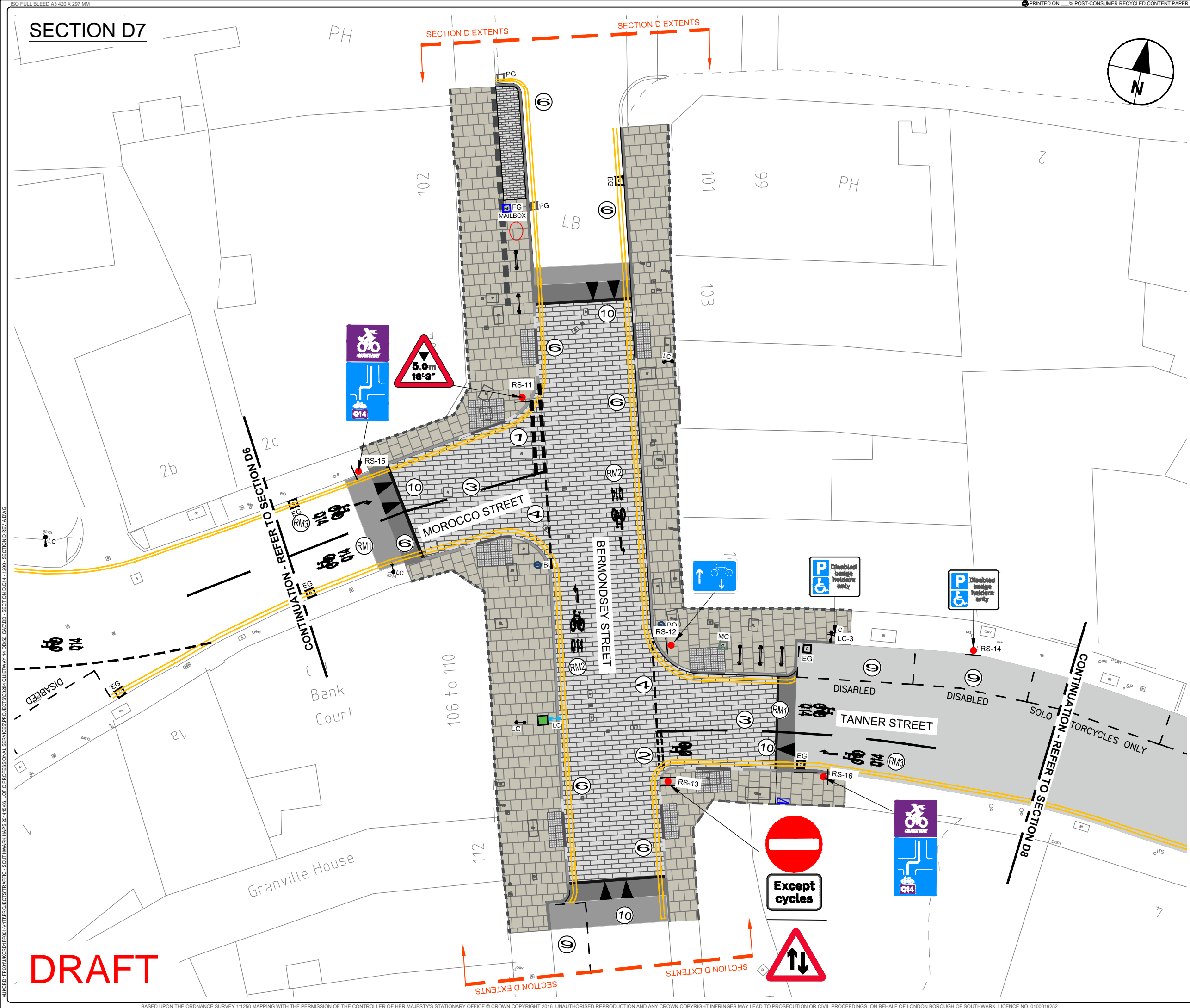


PROJECT: QUIETWAY 14 - SECTION D DETAILED DESIGN HA-14-156					
TITLE: SERIES 1200 - ROAD MARKINGS & SIGNS SECTIONS D5 AND D6					
CONTRACT NO: 60343287-C0284			DRAWN: JAZ	DESIGNED: JAZ	
SCALE: 1:200 @ A3			PURPOSE: COMMENT	CHECKED: IR	APPROVED: AGB
DRAWING NO: 60343287-C0284-D-1200-04			REV: A	DATE DRAWN: AUG 2016	
DATE DRAWN: AUG 2016			DATE ISSUED: 21 OCT 2016		

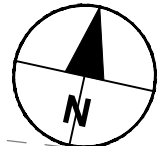
**DRAFT**

**DRAFT**

U:\CROD\PROJECTS\TRAFFIC - SOUTHWARK MAPS 2014\0508 - LOT C PROFESSIONAL SERVICES\PROJECTS\0284 QUIETWAY 14 D056 CAD\DD - SECTION D\04 - 1200 - SECTION D REV A.DWG



SECTION D7

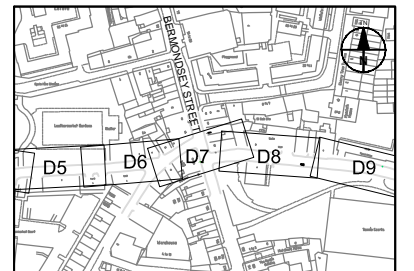


LEGEND / NOTES.

- NOTES:
1. This drawing is to be read in conjunction with sign schedule, road marking schedule and relevant drawing series
  2. All road markings and signs are to be in accordance with the Traffic Signs Regulations and General Directions (TSRGD) 2016
  3. All new sign posts and street furniture except lighting columns should be set a minimum of 450mm from the kerb face
  4. Refer to SSDM/TDR drawing LBS /C/030, detail E (sheet 3 of 3) for surface finishes around sign post bases
  5. Road markings at side roads to tie in with existing

- KEY:
- Red road marking (TLRN)
  - White thermoplastic road markings
  - Primrose yellow road marking
  - New post and sign: refer to traffic sign schedule
  - New sign on existing lamp column - refer to Traffic Sign Schedule
  - New sign on existing post: refer to traffic sign schedule
  - New sign on existing fence: refer to traffic sign schedule
  - Road marking reference. Refer to road marking schedule located in drawing no. 60343287-C0284-D-1200-08

LOCATION PLAN



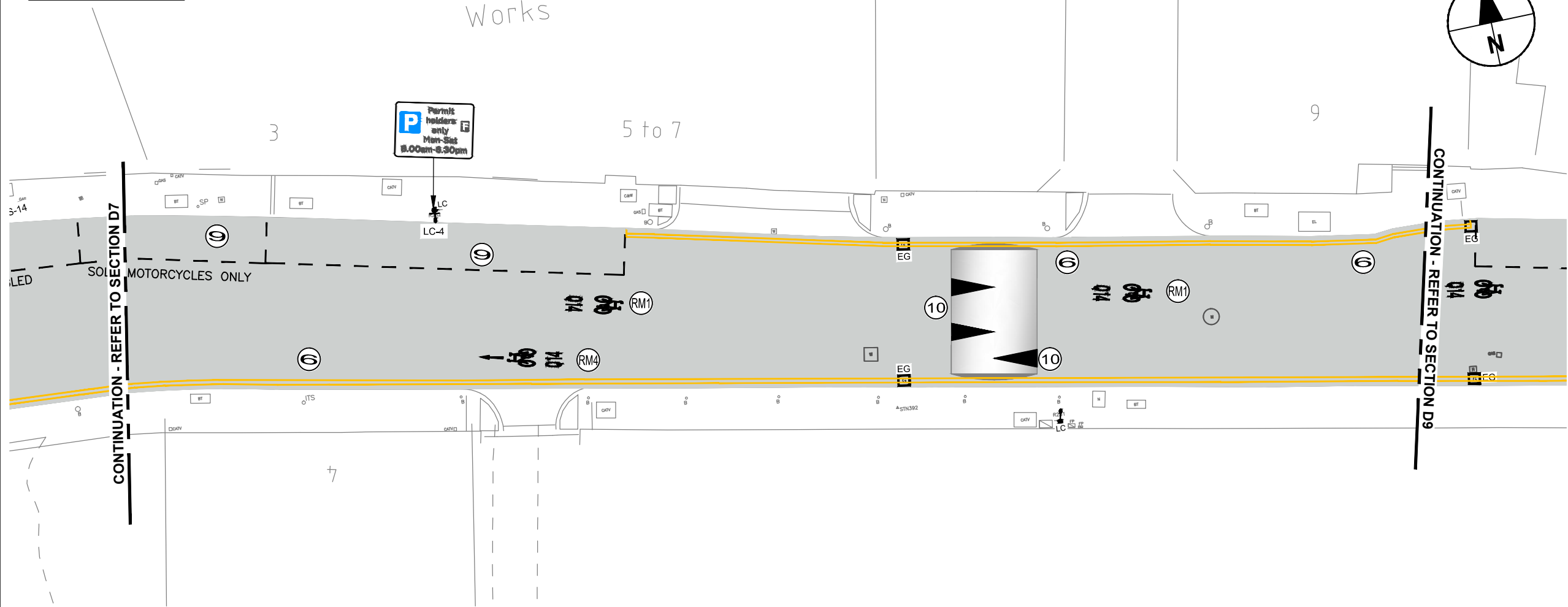
REV	DATE	REVISION DESCRIPTION / DETAILS	SA DRN BY	JE CHKD BY	AGB APRVD BY
A	13-10-17	FINAL DRAFT REVISION AFTER SECTION RESTART	SA	JE	AGB



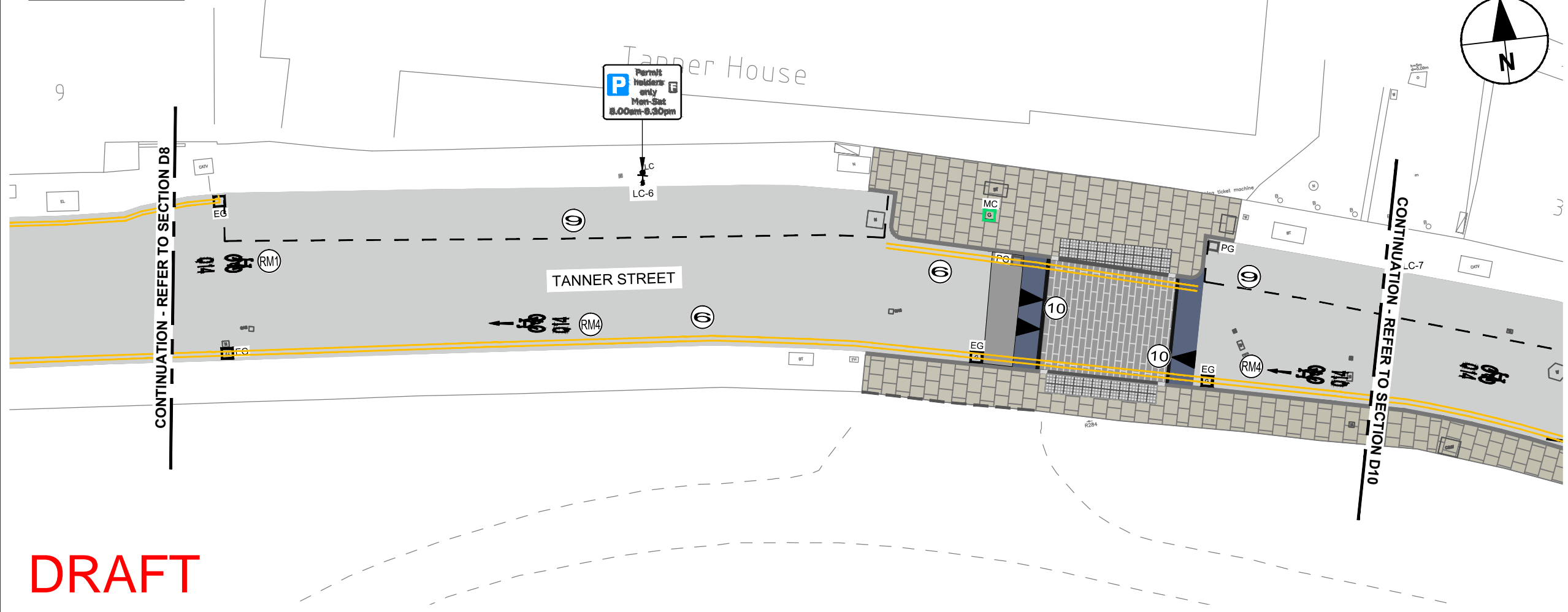
PROJECT: <b>QUIETWAY 14 - SECTION D DETAILED DESIGN HA-14-156</b>					
TITLE: <b>SERIES 1200 - ROAD MARKINGS &amp; SIGNS SECTION D7</b>					
CONTRACT NO: 60343287-C0284		DRAWN JAZ		DESIGNED JAZ	
SCALE: 1:200 @ A3		PURPOSE: COMMENT		CHECKED IR	
DRAWING NO: 60343287-C0284-D-1200-05		REV: A		APPROVED AGB	
DATE DRAWN: AUG 2016		DATE ISSUED: 21 OCT 2016			

**DRAFT**

### SECTION D8



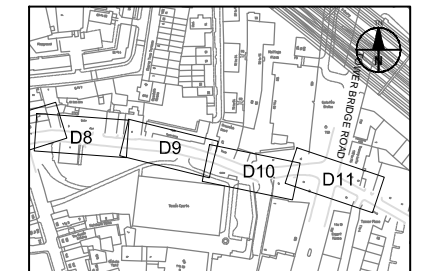
### SECTION D9



#### LEGEND / NOTES.

- NOTES:**
- This drawing is to be read in conjunction with sign schedule, road marking schedule and relevant drawing series
  - All road markings and signs are to be in accordance with the Traffic Signs Regulations and General Directions (TSRGD) 2016
  - All new sign posts and street furniture except lighting columns should be set a minimum of 450mm from the kerb face
  - Refer to SSDM/TDR drawing LBS /C/030, detail E (sheet 3 of 3) for surface finishes around sign post bases
  - Road markings at side roads to tie in with existing
- KEY:**
- Red road marking (TLRN)
  - White thermoplastic road markings
  - Primrose yellow road marking
  - New post and sign: refer to traffic sign schedule
  - New sign on existing lamp column - refer to Traffic Sign Schedule
  - New sign on existing post: refer to traffic sign schedule
  - New sign on existing fence: refer to traffic sign schedule
  - Road marking reference. Refer to road marking schedule located in drawing no. 60343287-C0284-D-1200-08

#### LOCATION PLAN



REV	DATE	REVISION DESCRIPTION / DETAILS	DRN BY	CHKD BY	APPRD BY
A	13-10-17	FINAL DRAFT REVISION AFTER SECTION RESTART	SA	JE	AGB

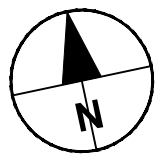
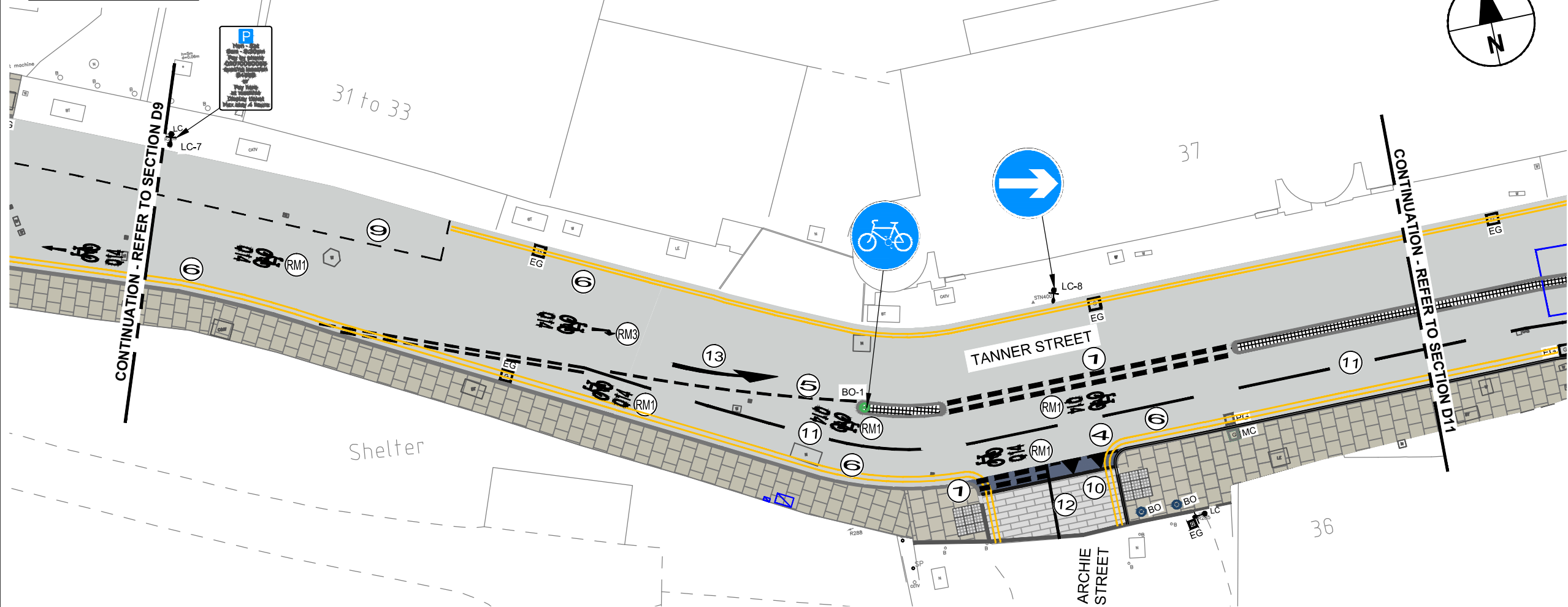


PROJECT: <b>QUIETWAY 14 - SECTION D DETAILED DESIGN HA-14-156</b>					
TITLE: <b>SERIES 1200 - ROAD MARKINGS &amp; SIGNS SECTIONS D8 AND D9</b>					
CONTRACT NO: 60343287-C0284		PURPOSE: COMMENT		DRAWN JAZ	DESIGNED JAZ
SCALE: 1:200 @ A3		DRAWING NO: 60343287-C0284-D-1200-06		CHECKED IR	APPROVED AGB
DATE DRAWN: AUG 2016				REV: A	
DATE ISSUED: 21 OCT 2016					

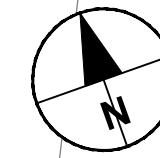
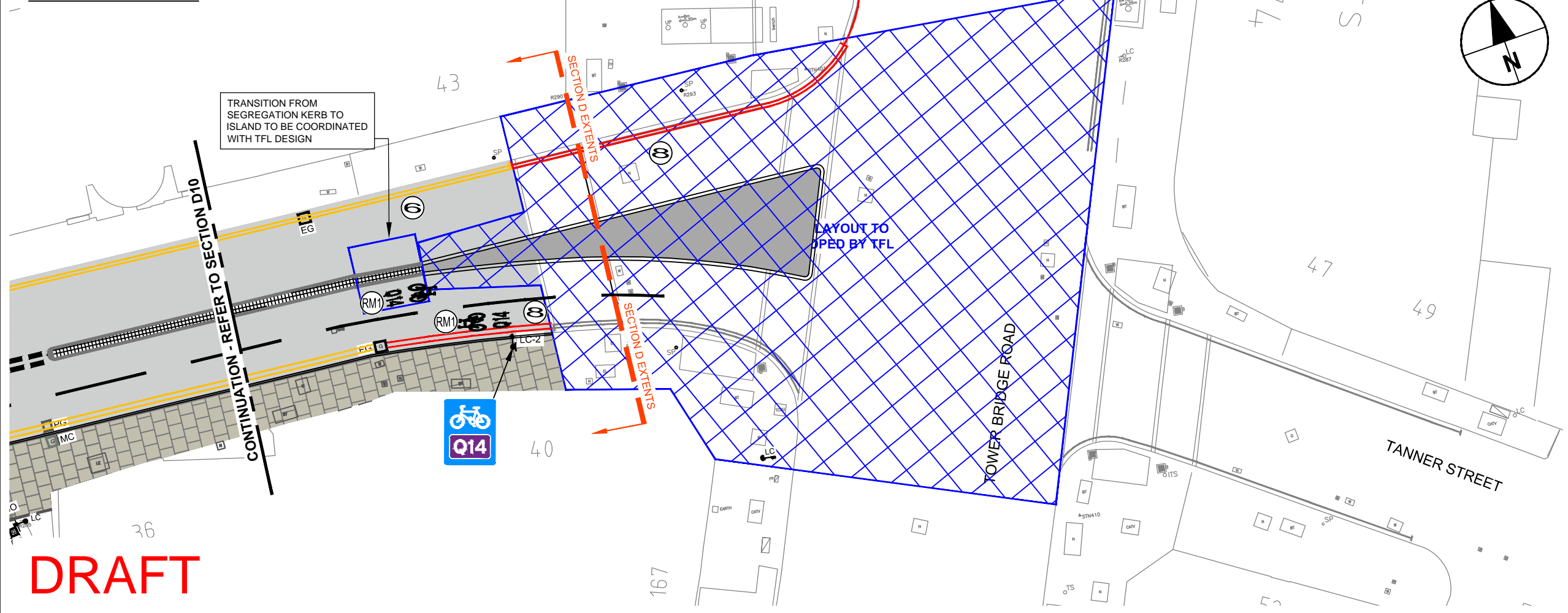
**DRAFT**

U:\PCRD\11\UK\CRD\FR01-VT\PROJECTS\TRAFFIC - SOUTHWARK MAPS 2014\0506 - LOT C PROFESSIONAL SERVICES\PROJECTS\0284 QUIETWAY 14 D056 CAD\DD - SECTION D014 - 1200 - SECTION D REV A.DWG

### SECTION D10



### SECTION D11



**DRAFT**

### LEGEND / NOTES.

- NOTES:**
1. This drawing is to be read in conjunction with sign schedule, road marking schedule and relevant drawing series
  2. All road markings and signs are to be in accordance with the Traffic Signs Regulations and General Directions (TSRGD) 2016
  3. All new sign posts and street furniture except lighting columns should be set a minimum of 450mm from the kerb face
  4. Refer to SSDM/TDR drawing LBS /C/030, detail E (sheet 3 of 3) for surface finishes around sign post bases
  5. Road markings at side roads to tie in with existing

- KEY:**
- Red road marking (TLRN)
  - White thermoplastic road markings
  - Primrose yellow road marking
  - New post and sign: refer to traffic sign schedule
  - New sign on existing lamp column - refer to Traffic Sign Schedule
  - New sign on existing post: refer to traffic sign schedule
  - New sign on existing fence: refer to traffic sign schedule
  - 1 Road marking reference. Refer to road marking schedule located in drawing no. 60343287-C0284-D-1200-08
  - BO TMP Flexible Bollard on Traffic Island - Refer to Detail Q

### LOCATION PLAN



REV	DATE	REVISION DESCRIPTION / DETAILS	DRN BY	CHKD BY	APPRVD BY
A	13-10-17	FINAL DRAFT REVISION AFTER SECTION RESTART	SA	JE	AGB



PROJECT:  
**QUIETWAY 14 - SECTION D  
 DETAILED DESIGN  
 HA-14-156**

TITLE:  
**SERIES 1200 - ROAD MARKINGS & SIGNS  
 SECTIONS D10 AND D11**

CONTRACT NO:	60343287-C0284	DRAWN:	JAZ
SCALE:	1:200 @ A3	DESIGNED:	JAZ
DRAWING NO:	60343287-C0284-D-1200-07	CHECKED:	IR
DATE DRAWN:	AUG 2016	APPROVED:	AGB
		REV:	A
		DATE ISSUED:	21 OCT 2016