

Drawing Title

Existing Highway Layout

Drawing No. S525/13

Date	September 2017
Scale	1:200 @ A3
Drawn By	BH
Checked By	TS
E-Mail	tskarr@plabinc.com
File Ref.	F:\Workfile\S525\Drawing\S525_2

BLACKFRIARS ROAD

UPPER GROUND

4.9m

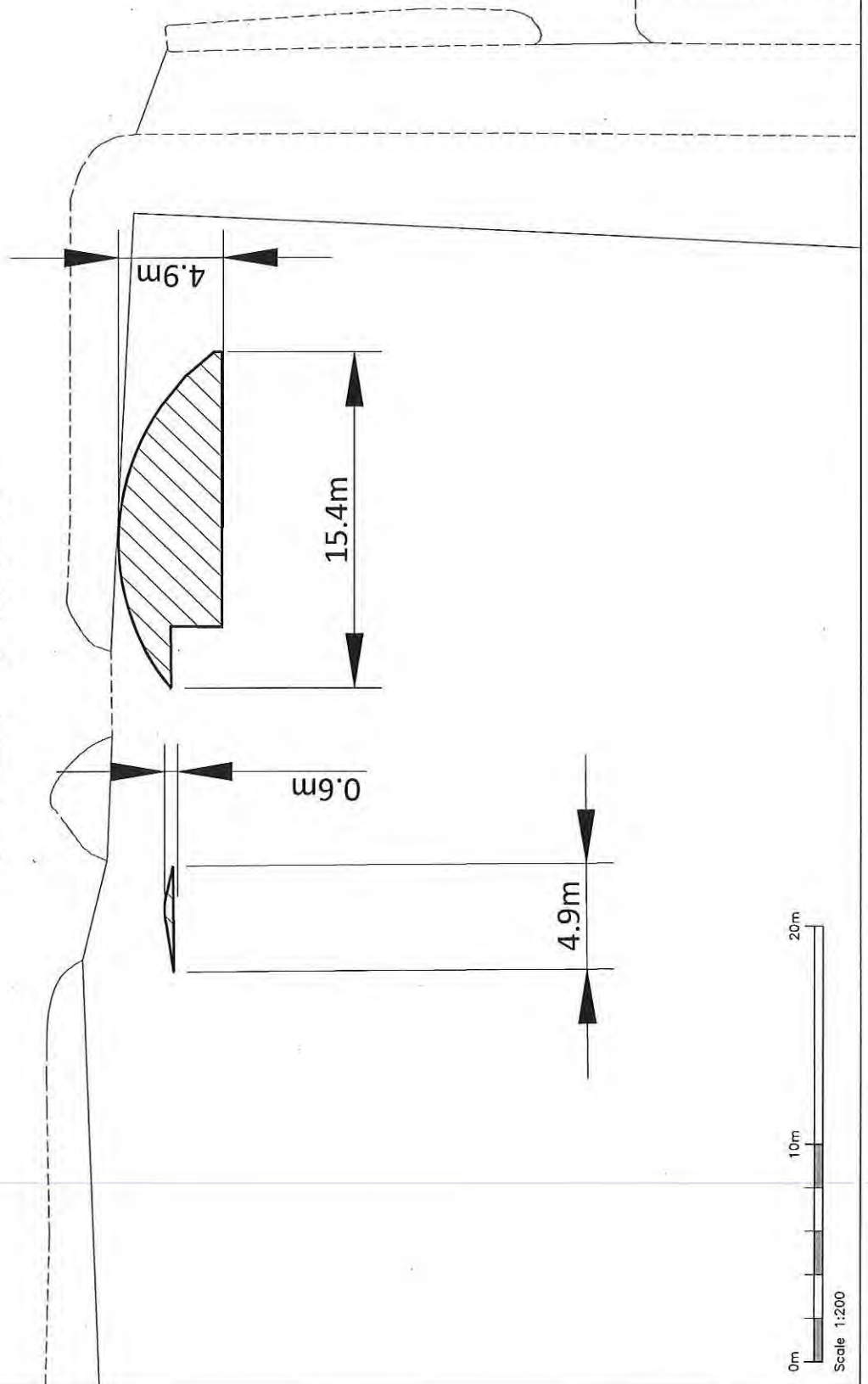

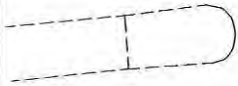
15.4m

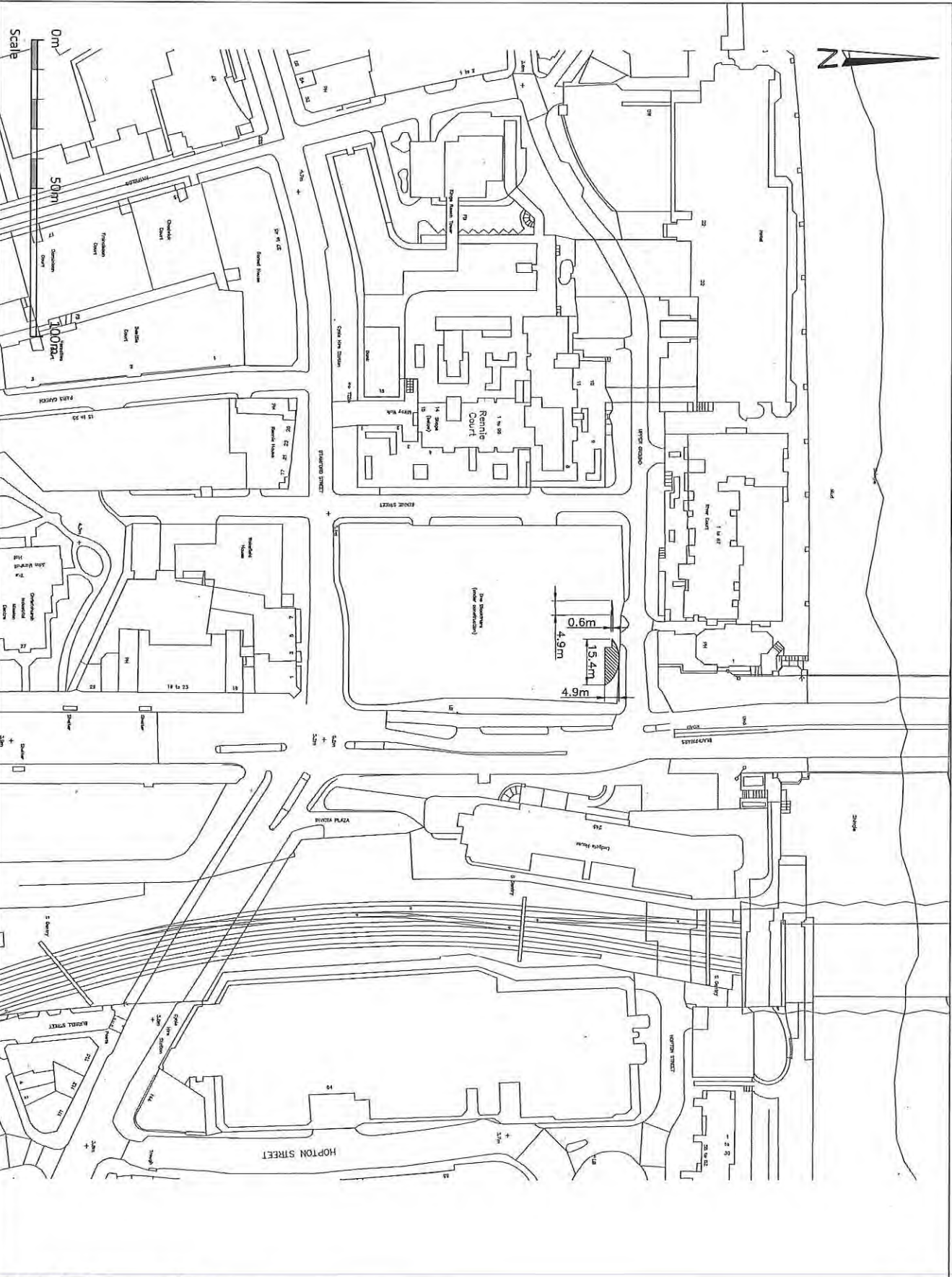
0.6m

4.9m



Scale 1:200





**KEY**  
 Extent of proposed stopping-up of public highway

**Existing Stopping Up Highway Boundary**

Drawing No.		<b>S525/10</b>
Date	July 2012	
Scale	1:250 @ A3	
Drawn By	NH	
Checked By	TS	
E-mail	stuart@gnj.co.uk	
File Ref.	E:\Work\HLS\525\Drawings\S525_3	