

Public notice

Disabled persons parking places – B29



*The London Borough of Southwark (Charged-for parking places) (DPPP B29) Order 202**

*The London Borough of Southwark (Free parking places and waiting restrictions) (DPPP B29) Order 202**

1. Southwark Council hereby GIVES NOTICE that it proposes to make the above orders under sections 6, 45, 46, 49 and 124 of and Part IV of Schedule 9 of the Road Traffic Regulation Act 1984¹, as amended.
2. The effect of the orders would be:-
 - (a) to provide new disabled persons parking places (DPPPs), 6.6 metres in length, which would operate at any time and may be used without time limit by vehicles displaying a valid disabled persons 'blue badge', at the following locations:-

ADYS ROAD south-west side, *outside* No. 36 Adys Road;
BARRY ROAD north-west side, *outside* No. 6a Barry Road;
BASSANO STREET south side, *outside* No. 12 Bassano Street;
BELLENDEN ROAD south-east side, *outside* No. 189 Bellenden Road;
BIRD IN BUSH ROAD south-east side, *side of* No. 1 Peckham Hill Street;
BRAYARDS ROAD north-west side, *outside* No. 51 Brayards Road;
CALYPSO CRESCENT south-east side, *outside* No. 4 Calypso Crescent;
CARDEN ROAD south-west side, *outside* No. 9 Carden Road;
COPLESTON ROAD west side, *outside* No. 116 Copleston Road;
CRANSWICK ROAD north-east side, *outside* No. 45 Cranswick Road;
CRYSTAL PALACE ROAD west side, *outside* No. 232 Crystal Palace Road;
DANBY STREET south-east side, *outside* Nos. 18 and 20 Danby Street;
ELLIOTTS ROW east side, *opposite* No. 47 Elliotts Row;
FENWICK ROAD north-east side, *outside* No. 62 Fenwick Road;
FROGLEY ROAD north-west side, *outside* No. 9 Frogley Road;
GOODRICH ROAD north-east side, *outside* No. 133 Goodrich Road;
JOCELYN STREET west side, *outside* No. 31 Jocelyn Street;
KELVINGTON ROAD south-west side, *outside* No. 30 Kelvington Road;
LAUSANNE ROAD south-west side, *outside* No. 62 Lausanne Road;
LOMOND GROVE south-west side, *outside* No. 66 Lomond Grove;
LYNTON ROAD north-east side, *outside* No. 123 Lynton Road;
NUNHEAD GROVE north-east side, *outside* No. 159 Nunhead Grove;
NUTBROOK STREET south-east side, *outside* No. 30 Nutbrook Street;
PENTON PLACE south-west side, *outside* No. 58 Penton Place;
RYEDALE south-east side, *outside* No. 1 Ryedale;
SIMMS ROAD south side, *outside* No. 164a Simms Road;
TARBERT ROAD north-west side, *outside* No. 32 Tarbert Road;
 - (b) to relocate existing DPPPs i) on the south-east side in BRUNEL ROAD (o/s No. 20) south-westward by 14.5m, and ii) on the south-east side in REVERDY ROAD (o/s No. 31) north-eastward by 19.5m;
The measures in 2(c-i) are proposed so as to accommodate the provision of the new DPPPs referred to above. note: 'permit' refers to parking places for holders of valid parking permits within the Controlled Parking Zone (CPZ) listed. All measurements are in metres 'm' and are approximate. Parking charges are listed on www.southwark.gov.uk/parking
 - (c) in CPZ 'B': BRAYARDS ROAD to split and reduce in length by 6.6m an existing permit place;
 - (d) in CPZ 'C2': ELLIOTTS ROW to reduce in length by 6.6m an existing permit place;
 - (e) in CPZ 'E': PENTON PLACE to reduce in length by 6.6m an existing permit place;
 - (f) in CPZ 'EC': LOMOND GROVE to reduce in length by 6.6m an existing permit place;
 - (g) in CPZ 'ED': TARBERT ROAD to split and reduce in length by 6.6m an existing permit place;
 - (h) in CPZ 'H': BRUNEL ROAD to relocate 6.6m of existing permit place north-eastward;
 - (i) in CPZ 'PW': (i) to split and reduce in length by 6.6m existing permit places in ADYS ROAD, BELLENDEN ROAD, DANBY STREET and NUTBROOK STREET, (ii) reduces in length by 6.6m existing permit places in COPLESTON ROAD and FENWICK ROAD;
 - (j) in CPZ 'R': CALYPSO CRESCENT to reduce in length by 6.6m an existing permit place;

¹ 1984 c.27

- (k) in CPZ 'TS': (i) to split and reduce in length by 6.6m an existing permit place in LYNTON ROAD, (ii) to relocate 6.6m of existing permit place south-westward in REVERDY ROAD, and (iii) reduces in length by 6.6m an existing permit place in SIMMS ROAD;
 - (l) in BIRD IN BUSH ROAD to amend existing 'at any time' waiting restrictions (double yellow lines);
 - (m) to formalise an existing DPPP in COPLESTON ROAD west side, outside No. 114 Copleston Road; and
 - (n) to remove existing 'unlimited stay' DPPPs that are no longer needed in (i) BURBAGE ROAD *outside* No. 53 Burbage Road, (ii) CRYSTAL PALACE ROAD two locations, *outside* No. 21 and *outside* No. 248 Crystal Palace Road, (iii) CYRENA ROAD *side of* No. 36 Heber Road, (iv) DANIELS ROAD *outside* No. 22 Daniels Road, (v) FELLBRIGG ROAD *outside* No. 28 Fellbrigg Road, (vi) GOODRICH ROAD *outside* No. 60 Goodrich Road, (vii) HINDMANS ROAD two locations, *outside* No. 23 and *outside* No. 43 Hindmans Road, (viii) KIRKWOOD ROAD two locations, *outside* No. 35 and *outside* No. 41 Kirkwood Road, (ix) LANDCROFT ROAD *outside* No. 84 Landcroft Road, (x) PLAYFIELD CRESCENT *outside* No. 13 Playfield Crescent, (xi) UPLAND ROAD *outside* No. 280 Upland Road, and (xii) YORK GROVE *outside* No. 25 York Grove.
3. For more information contact David Bass of the council's Highways – Transport Projects team Highways@southwark.gov.uk .
 4. Copies of this notice, the proposed orders, a statement of the council's reasons for making this change and plans may be found online at www.southwark.gov.uk/trafficorders. Paper copies may be obtained from or viewed at Highways, 3rd floor hub 2, 160 Tooley Street, London SE1 2QH by appointment only. Contact traffic.orders@southwark.gov.uk or 020 7525 3497 for booking details.
 5. Anyone wishing to make any representations either for or to object to the proposals, may use our consultation portal at <https://consultation.appyway.com/southwark>; or send a statement in writing to: Traffic Order Consultations, Highways, Southwark Council, Environment and Leisure, P.O. Box 64529, London SE1P 5LX or traffic.orders@southwark.gov.uk quoting reference 'TMO2122-009 DPPP-B29' by 12 August 2021. Please note that if you wish to object to this proposal you must state the grounds on which your objection is made.
 6. Under the requirements of current access to information legislation, any letter or e-mail sent to the Council in response to this Notice may be subject to publication or disclosure, or both, including communication to other persons affected.

Dated 22 July 2021

Dale Foden - Head of Service - Highways, Environment and Leisure

Statement of reasons

Disabled persons parking places – B29

*The London Borough of Southwark (Charged-for parking places) (DPPP B29) Order 202**

*The London Borough of Southwark (Free parking places and waiting restrictions) (DPPP B29) Order 202**

In the London Borough of Southwark, the below proposals will make changes in the wards listed as follows: Camberwell Green ward, Dulwich Hill ward, Dulwich Village ward, Goose Green ward, Newington ward, Nunhead & Queens Road ward, Old Kent Road ward, Peckham ward, Peckham Rye ward, Rotherhithe ward, Rye Lane ward, South Bermondsey ward, and St George's ward.

Summary of the proposals:

- To provide **27 new disabled persons parking places** (DPPP) on-street to assist disabled residents in:

Adys Road, Barry Road, Bassano Street, Bellenden Road, Bird In Bush Road, Brayards Road, Calypso Crescent, Carden Road, Copleston Road, Cranswick Road, Crystal Palace Road, Danby Street, Elliotts Row, Fenwick Road, Frogley Road, Goodrich Road, Jocelyn Street, Kelvington Road, Lausanne Road, Lomond Grove, Lynton Road, Nunhead Grove, Nutbrook Street, Penton Place, Ryedale, Simms Road, and Tarbert Road.

- To **relocate existing DPPPs** i) on the south-east side in Brunel Road (o/s No. 20) south-westward by 14.5m, and ii) on the south-east side in Reverdy Road (o/s No. 31) north-eastward by 19.5m.

The above-mentioned parking places will all be 6.6 metres in length and would operate at any time and without time limit by vehicles displaying a valid disabled persons 'blue badge'; and will necessitate the below changes to accommodate:

- (i) the reduction of some existing permit parking in Controlled Parking Zones (CPZs) 'B', 'C2', 'E', 'EC', 'ED', 'H', 'PW', 'R' and 'TS'; and
- (ii) amendments to existing double yellow lines in Bird In Bush Road.

- To **formalise an existing DPPP** outside No. 114 Copleston Road.

There will also be the **removal of 15** 'unlimited stay' DPPPs that are no longer needed in:

Burbage Road, Crystal Palace Road (two locations), Cyrena Road, Daniels Road, Fellbrigg Road, Goodrich Road, Hindmans Road (two locations), Kirkwood Road (two locations), Landcroft Road, Playfield Crescent, Upland Road, and York Grove.

Dated 22 July 2021

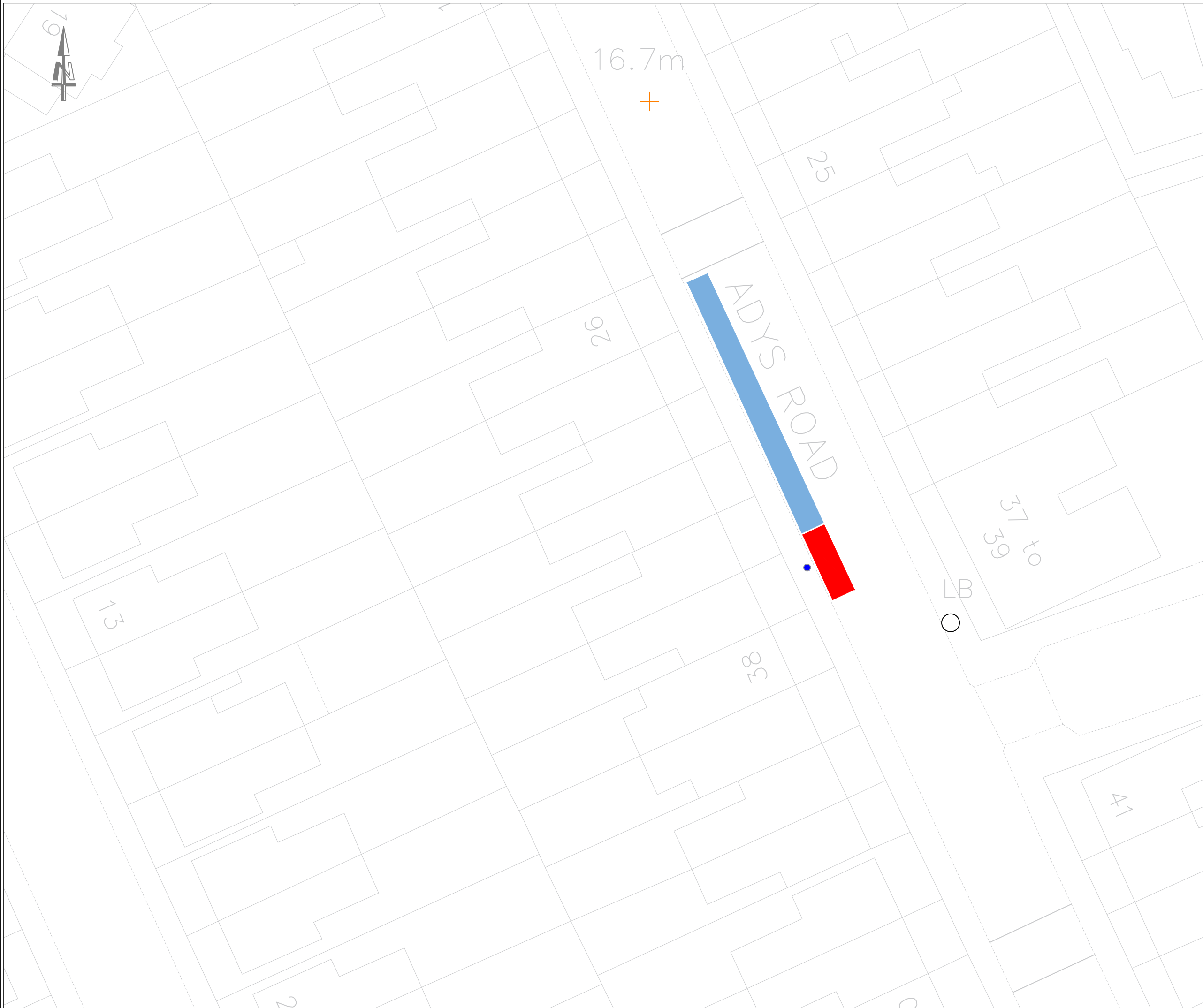
For more information please contact:-

David Bass



Technician


Highways – Transport Projects


Highways@southwark.gov.uk




NOTES

 ROAD MARKING
 DISABLED

 PROPOSED DISABLED BAY. REMOVE 6.6M PERMIT HOLDER BAY
 2M X 6.6M

 INSTALL DISABLED BAY SIGN AND POST

 PROPOSED SIGN

 EXISTING PERMIT HOLDERS ONLY BAY

REV	DATE	REVISION DESCRIPTION / DETAILS	DRN BY	CHKD BY	APRVD BY



PROJECT: DISABLED BAYS

TITLE: ADYS ROAD

STATUS:	DETAILED DESIGN	DRAWN	KH
		DESIGNED	KH
SCALE:	1:500	CHECKED	GM
		APPROVED	GM

DRAWING NO: LBS/MWB29/16 REV: -

DATE DRAWN: OCTOBER 2020 DATE ISSUED: OCTOBER 2020

R:\TRANSPORT PROJECTS\MINOR WORKS\DISABLED BAYS\02 - E20\03 ADYS ROAD\ADYS ROAD.DWG






PLAN VIEW
SCALE 1:250

NOTES

1. ALL DIMENSIONS ARE IN METRES UNLESS OTHERWISE STATED. DO NOT SCALE FROM THIS DRAWING.
2. ALL ITEMS SHOWN IN GREY ARE TO REMAIN UNLESS OTHERWISE STATED.
3. THIS DRAWING IS TO BE READ IN CONJUNCTION WITH THE LB OF SOUTHWARK STREETSCAPE DESIGN GUIDANCE (SSDM) AND ALL RELEVANT CONTRACT CLAUSES.
4. TRAFFIC MANAGEMENT TO BE IN ACCORDANCE WITH CHAPTER 8 OF THE TRAFFIC SIGNS MANUAL AND SAFETY AT STREET WORK AND ROAD WORKS.
5. CONTRACTOR TO MAINTAIN ACCESS TO ALL PROPERTIES AND BUSINESSES AT ALL TIMES AND AGREE ALTERNATIVE ACCESS ARRANGEMENTS WITH STAKEHOLDERS.

 ROAD MARKING
 DISABLED

 POSITION OF SIGN


 2M X 6.6M
PROPOSED DISABLED BAY

LOCATION PLAN



REV	DATE	REVISION DESCRIPTION / DETAILS	DRN BY	CHKD BY	APRVD BY
A	16.02.2021	DETAILED DESIGN	DB	GM	RW



160 TOOLEY STREET LONDON SE1P 5LX

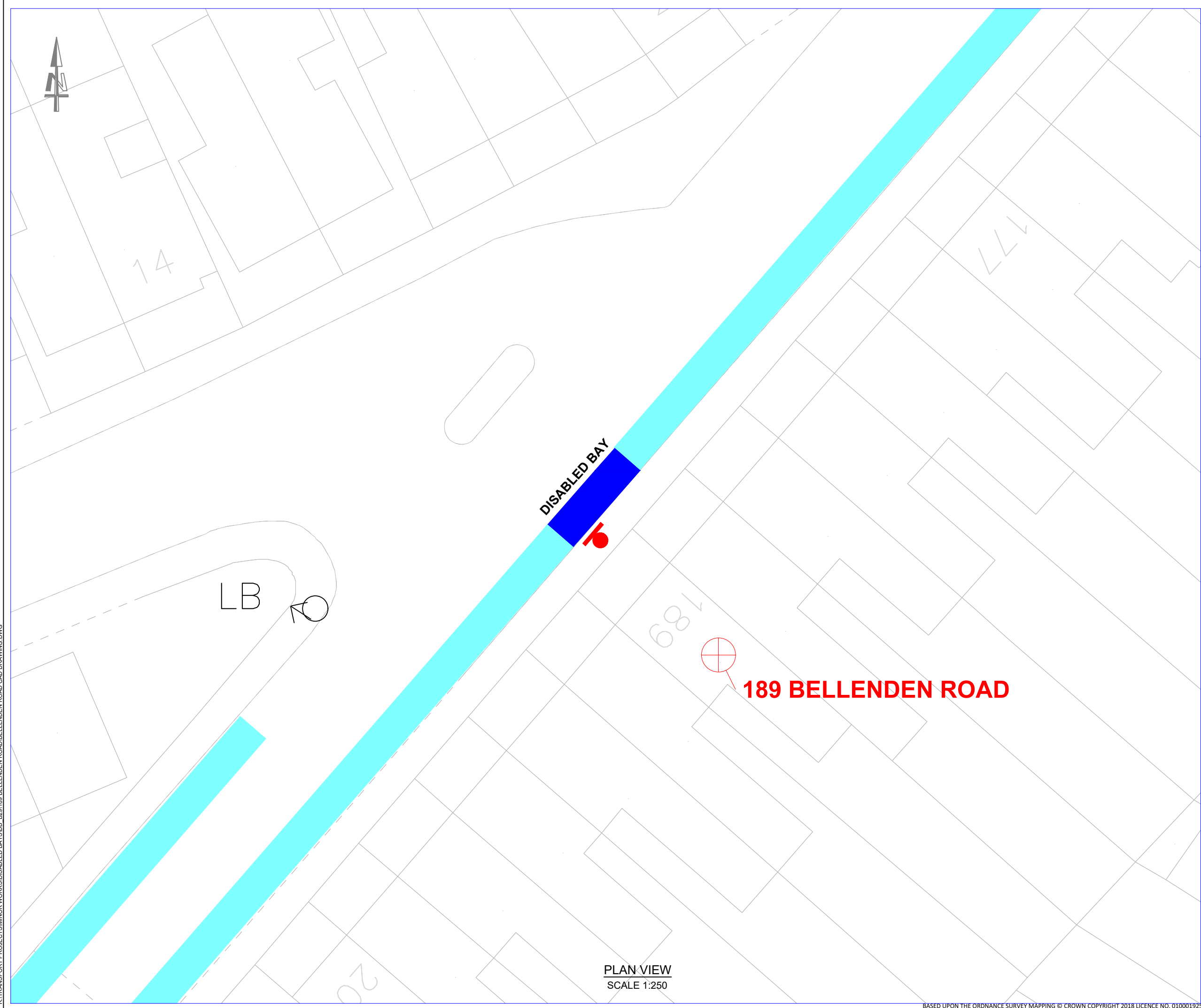
PROJECT:
B29 DISABLED BAY

TITLE:
BASSANO STREET

STATUS:	APPROVAL	DRAWN	DB
SCALE:	1:250	DESIGNED	DB
DRAWING NO:	LBS/MW/B29/05	CHECKED	GM
DATE DRAWN:	16 FEBRUARY 2021	APPROVED	RW

DATE DRAWN: 16 FEBRUARY 2021 DATE ISSUED: 16 FEBRUARY 2021

R:\TRANSPORT PROJECTS\MINOR WORKS\DISABLED BAYS\B29\14 BASSANO ROAD CAD DRAWING.DWG



PLAN VIEW
SCALE 1:250

NOTES

1. ALL DIMENSIONS ARE IN METRES UNLESS OTHERWISE STATED. DO NOT SCALE FROM THIS DRAWING.
2. ALL ITEMS SHOWN IN GREY ARE TO REMAIN UNLESS OTHERWISE STATED.
3. THE INFORMATION SHOWN ON THIS DRAWING IS BASED ON A TOPOGRAPHICAL SURVEY BY 'XXXXXXXXXXXX' ON XXXXX 20XX. THIS DRAWING IS TO BE READ IN CONJUNCTION WITH ALL OTHER DRAWINGS FOR JOB REF XXXXX AS LISTED ON THE DRAWING ISSUE SHEET.
5. THIS DRAWING IS TO BE READ IN CONJUNCTION WITH THE LB OF SOUTHWARK STREETScape DESIGN GUIDANCE (SSDM) AND ALL RELEVANT CONTRACT CLAUSES.
6. TRAFFIC MANAGEMENT TO BE IN ACCORDANCE WITH CHAPTER 8 OF THE TRAFFIC SIGNS MANUAL AND SAFETY AT STREET WORK AND ROAD WORKS.
7. CONTRACTOR TO SCAN FOR SERVICES PRIOR TO EXCAVATION AND REFER TO UTILITY PLANS PROVIDED.
8. CONTRACTOR TO MAINTAIN ACCESS TO ALL PROPERTIES AND BUSINESSES AT ALL TIMES AND AGREE ALTERNATIVE ACCESS ARRANGEMENTS WITH STAKEHOLDERS.

ROAD MARKING

DISABLED



POSITION OF SIGN AND SUPPORT



2M X 6.6M

PROPOSED DISABLED BAY

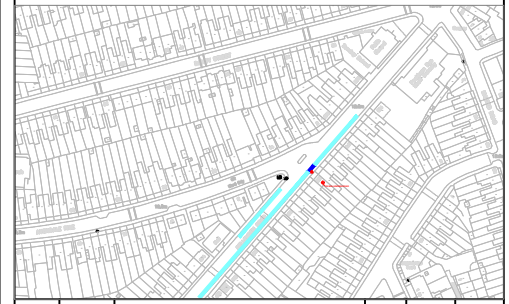


EXISTING DISABLED BAY



EXISTING PERMIT PARKING BAY

LOCATION PLAN



A	03.03.2021	DETAILED DESIGN	DB	GM	RW
REV	DATE	REVISION DESCRIPTION / DETAILS	DRN BY	CHKD BY	APRVD BY



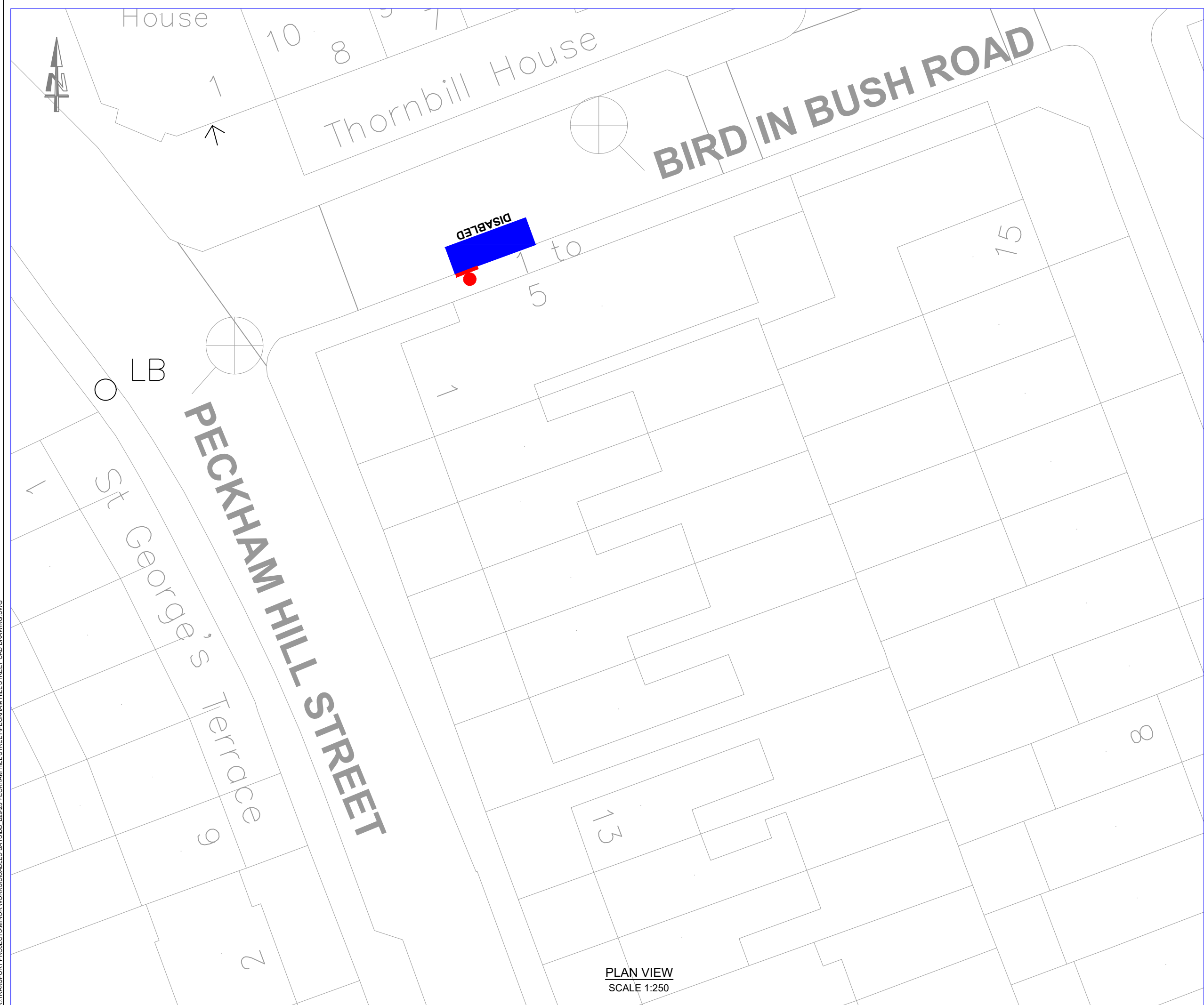
160 TOOLEY STREET LONDON SE1P 5LX

PROJECT:
B29 DISABLED BAY

TITLE:
BELLENDEN ROAD

STATUS:	APPROVAL	DRAWN	DB
SCALE:	1:250	DESIGNED	DB
DRAWING NO:	LBS/MW/B29/31	CHECKED	GM
DATE DRAWN:	03 MARCH 2021	APPROVED	RW

DATE DRAWN: 03 MARCH 2021 DATE ISSUED: 03 MARCH 2021



PLAN VIEW
SCALE 1:250

NOTES

1. ALL DIMENSIONS ARE IN METRES UNLESS OTHERWISE STATED. DO NOT SCALE FROM THIS DRAWING.
2. ALL ITEMS SHOWN IN GREY ARE TO REMAIN UNLESS OTHERWISE STATED.
3. THIS DRAWING IS TO BE READ IN CONJUNCTION WITH THE LB OF SOUTHWARK STREETScape DESIGN GUIDANCE (SSDM) AND ALL RELEVANT CONTRACT CLAUSES.
4. TRAFFIC MANAGEMENT TO BE IN ACCORDANCE WITH CHAPTER 8 OF THE TRAFFIC SIGNS MANUAL AND SAFETY AT STREET WORK AND ROAD WORKS.
5. CONTRACTOR TO MAINTAIN ACCESS TO ALL PROPERTIES AND BUSINESSES AT ALL TIMES AND AGREE ALTERNATIVE ACCESS ARRANGEMENTS WITH STAKEHOLDERS.

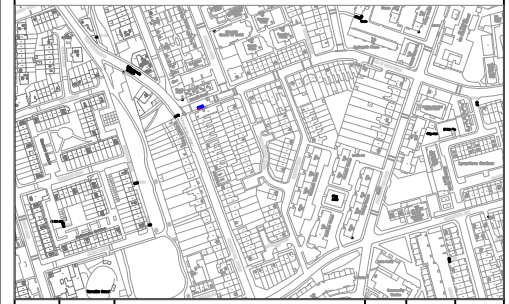
ROAD MARKING

DISABLED

POSITION OF SIGN AND SUPPORT

2M X 6.6M
PROPOSED DISABLED BAY

LOCATION PLAN

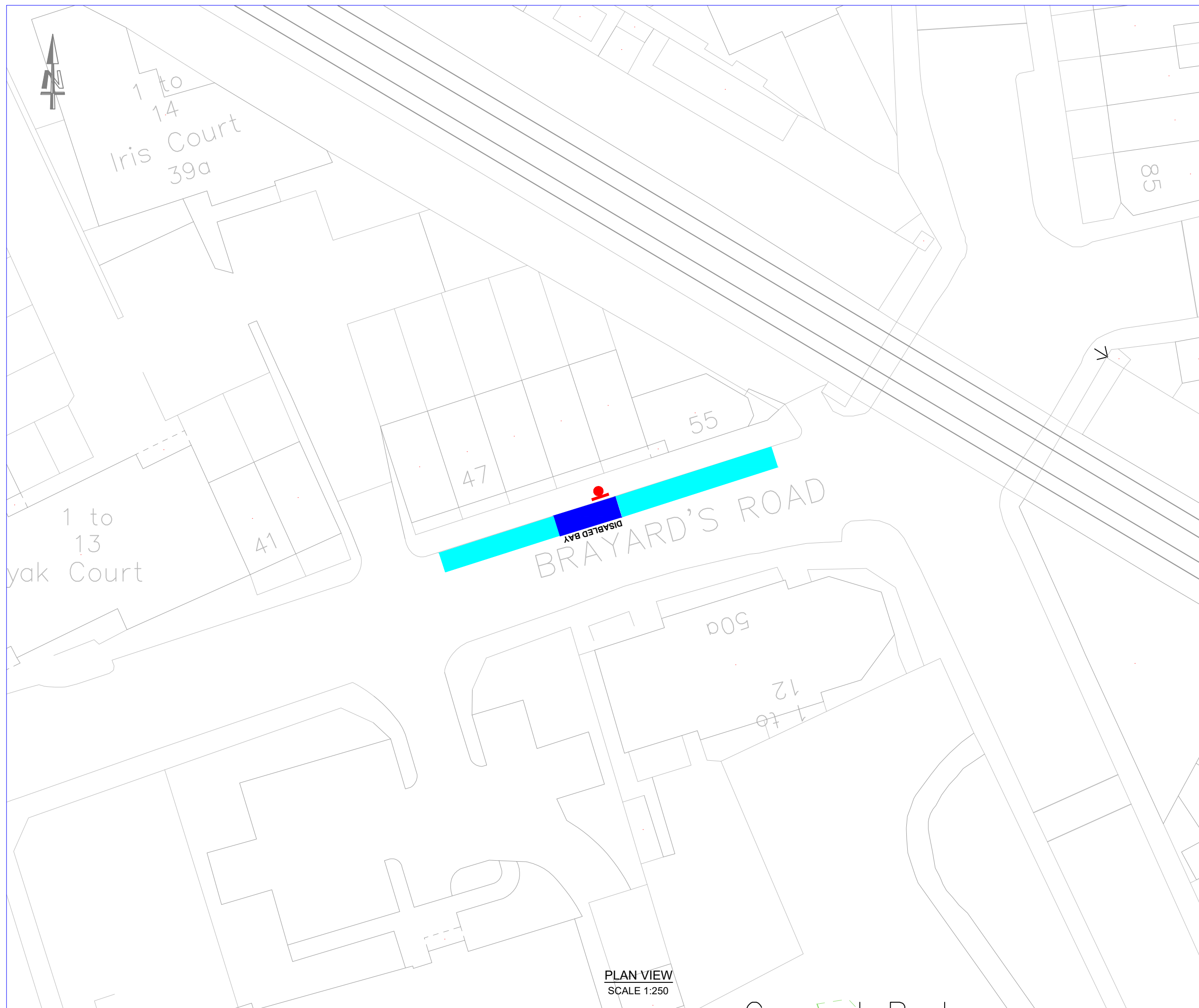


REV	DATE	REVISION DESCRIPTION / DETAILS	DRN BY	CHKD BY	APRVD BY
B	05.24.2021	DETAILED DESIGN	DB	GM	RW
A	04.03.2021	DETAILED DESIGN	DB	GM	RW



160 TOOLEY STREET LONDON SE1P 5LX

PROJECT:		B29 DISABLED BAY	
TITLE:		PECKHAM HILL STREET	
STATUS:	APPROVAL	DRAWN	DB
SCALE:	1:250	DESIGNED	DB
DRAWING NO:	LBS/MW/B29/10	CHECKED	GM
DATE DRAWN:	04 MARCH 2021	APPROVED	RW
DATE ISSUED:	04 MARCH 2021	REV:	-



PLAN VIEW
SCALE 1:250

NOTES

1. ALL DIMENSIONS ARE IN METRES UNLESS OTHERWISE STATED. DO NOT SCALE FROM THIS DRAWING.
2. ALL ITEMS SHOWN IN GREY ARE TO REMAIN UNLESS OTHERWISE STATED.
3. THE INFORMATION SHOWN ON THIS DRAWING IS BASED ON A TOPOGRAPHICAL SURVEY BY 'XXXXXXXXXX' ON XXXXX 20XX.
4. THIS DRAWING IS TO BE READ IN CONJUNCTION WITH ALL OTHER DRAWINGS FOR JOB REF XXXXX AS LISTED ON THE DRAWING ISSUE SHEET.
5. THIS DRAWING IS TO BE READ IN CONJUNCTION WITH THE LB OF SOUTHWARK STREETScape DESIGN GUIDANCE (SSDM) AND ALL RELEVANT CONTRACT CLAUSES.
6. TRAFFIC MANAGEMENT TO BE IN ACCORDANCE WITH CHAPTER 8 OF THE TRAFFIC SIGNS MANUAL AND SAFETY AT STREET WORK AND ROAD WORKS.
7. CONTRACTOR TO SCAN FOR SERVICES PRIOR TO EXCAVATION AND REFER TO UTILITY PLANS PROVIDED.
8. CONTRACTOR TO MAINTAIN ACCESS TO ALL PROPERTIES AND BUSINESSES AT ALL TIMES AND AGREE ALTERNATIVE ACCESS ARRANGEMENTS WITH STAKEHOLDERS.

ROAD MARKING

DISABLED



POSITION OF SIGN AND SUPPORT



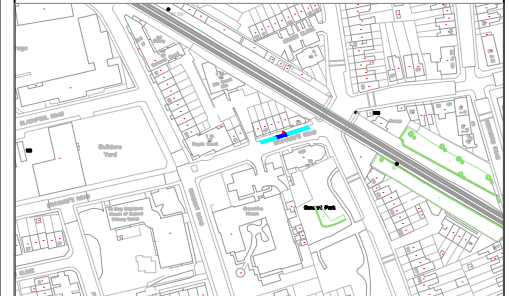
2M X 6.6M

PROPOSED DISABLED BAY



EXISTING PERMIT PARKING BAY

LOCATION PLAN



REV	DATE	REVISION DESCRIPTION / DETAILS	DRN BY	CHKD BY	APRVD BY
A	22.02.2021	DETAILED DESIGN			



PROJECT:
B29 DISABLED BAY

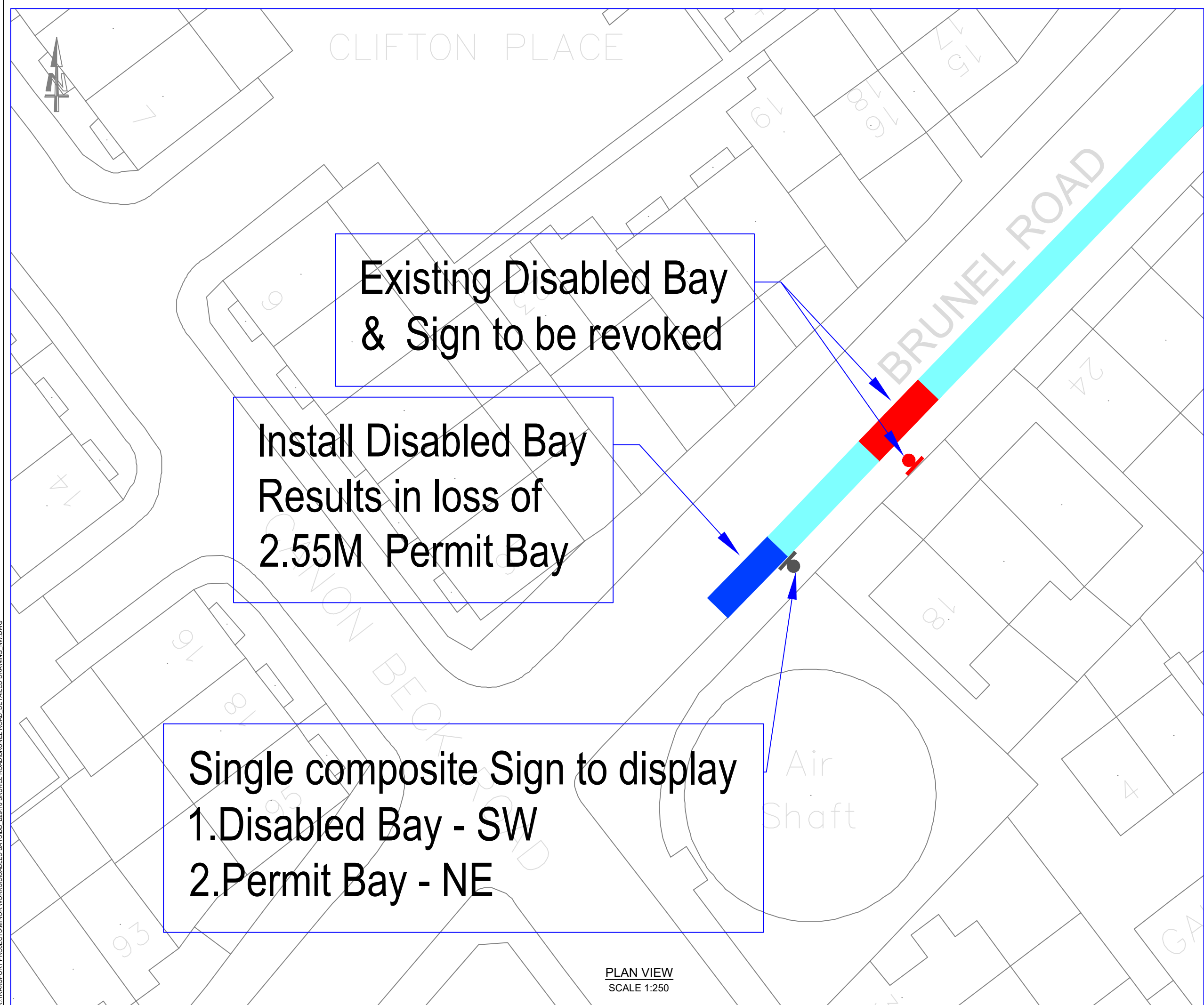
TITLE:
BRAYARDS ROAD

STATUS:	APPROVAL	DRAWN	DB
SCALE:	1:250	DESIGNED	DB
		CHECKED	GM
		APPROVED	RW

DRAWING NO: LBS/MW/B29/18 REV: -

DATE DRAWN: 22 FEBRUARY 2021 DATE ISSUED: 22 FEBRUARY 2021

RT TRANSPORT PROJECTS/MINOR WORKS/DISABLED BAYS/05/B29/51 BRAYARDS ROAD/DISABLED BAYS/CAD DRAWING.DWG



CLIFTON PLACE

BRUNEL ROAD

Existing Disabled Bay
& Sign to be revoked

Install Disabled Bay
Results in loss of
2.55M Permit Bay

Single composite Sign to display
1.Disabled Bay - SW
2.Permit Bay - NE

PLAN VIEW
SCALE 1:250

NOTES

1. ALL DIMENSIONS ARE IN METRES UNLESS OTHERWISE STATED. DO NOT SCALE FROM THIS DRAWING.
2. ALL ITEMS SHOWN IN GREY ARE TO REMAIN UNLESS OTHERWISE STATED.
3. THIS DRAWING IS TO BE READ IN CONJUNCTION WITH THE LB OF SOUTHWARK STREETScape DESIGN GUIDANCE (SSDM) AND ALL RELEVANT CONTRACT CLAUSES.
4. TRAFFIC MANAGEMENT TO BE IN ACCORDANCE WITH CHAPTER 8 OF THE TRAFFIC SIGNS MANUAL AND SAFETY AT STREET WORK AND ROAD WORKS.
5. CONTRACTOR TO MAINTAIN ACCESS TO ALL PROPERTIES AND BUSINESSES AT ALL TIMES AND AGREE ALTERNATIVE ACCESS ARRANGEMENTS WITH STAKEHOLDERS.

ROAD MARKING

DISABLED

EXISTING POSITION OF SIGN AND SUPPORT

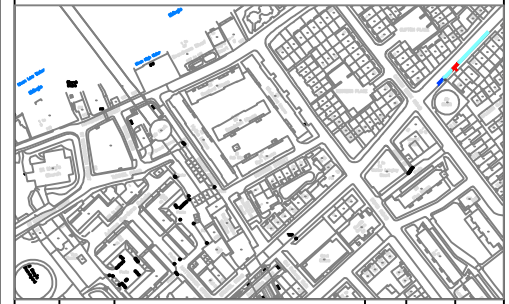
INSTALL COMPOSITE SIGN FOR
1.DISABLED BAY
2.PERMIT BAY

2M X 6.6M

PROPOSED DISABLED BAY

EXISTING PERMIT PARKING BAY

LOCATION PLAN



REV	DATE	REVISION DESCRIPTION / DETAILS	DRN BY	CHKD BY	APRVD BY
A	26.05.2021	DETAILED DESIGN	DB	GM	RW



160 TOOLEY STREET LONDON SE1P 5LX

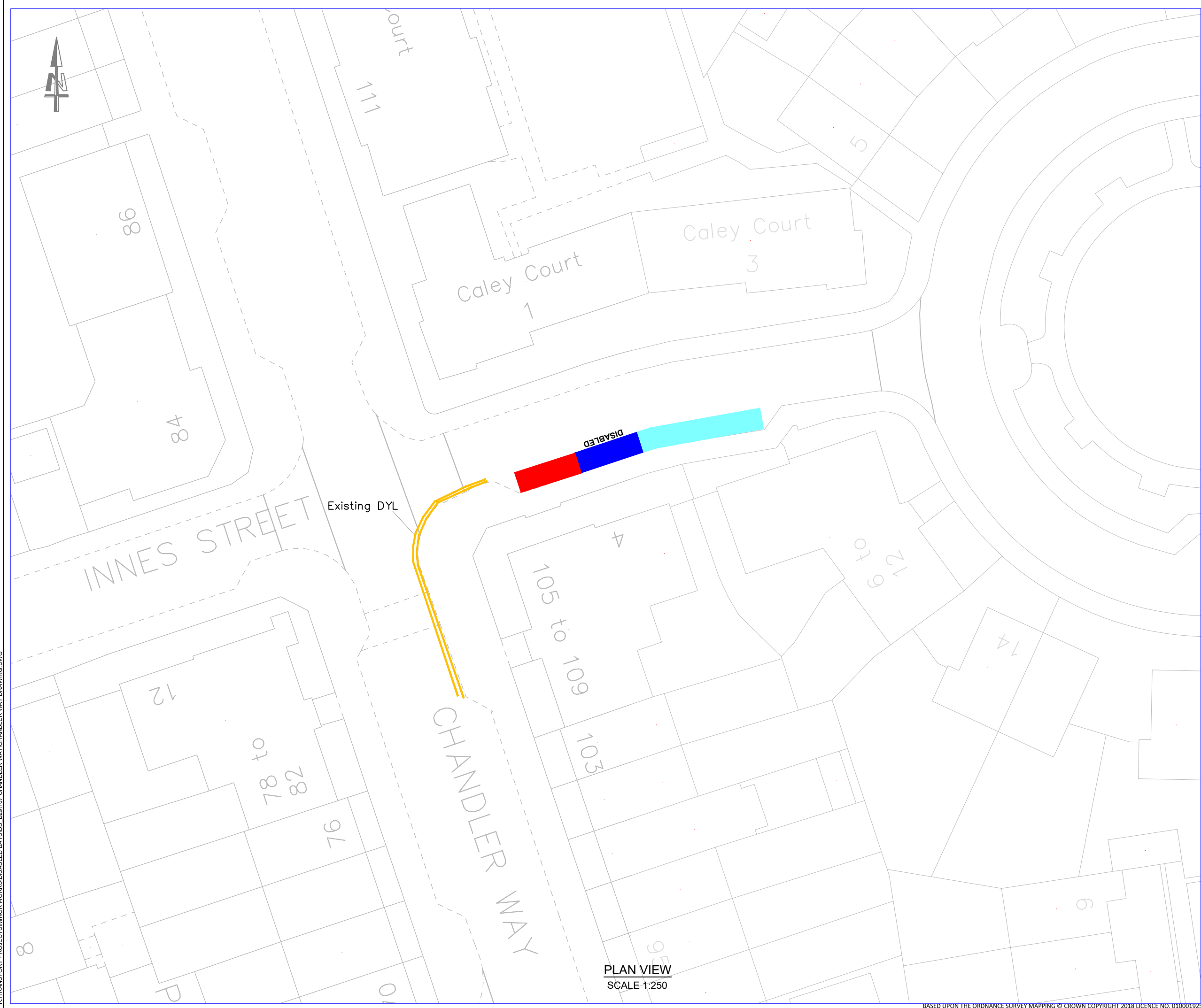
PROJECT:
B29 DISABLED BAY

TITLE:
BRUNEL ROAD

STATUS:	APPROVAL	DRAWN	DB
		DESIGNED	DB
SCALE:	1:250	CHECKED	GM
		APPROVED	RW

DRAWING NO: LBS/MW/B29/033

DATE DRAWN: 26 MAY 2021 DATE ISSUED: 26 MAY 2021



PLAN VIEW
SCALE 1:250

NOTES

1. ALL DIMENSIONS ARE IN METRES UNLESS OTHERWISE STATED. DO NOT SCALE FROM THIS DRAWING.
2. ALL ITEMS SHOWN IN GREY ARE TO REMAIN UNLESS OTHERWISE STATED.
3. THIS DRAWING IS TO BE READ IN CONJUNCTION WITH THE LB OF SOUTHWARK STREETScape DESIGN GUIDANCE (SSDM) AND ALL RELEVANT CONTRACT CLAUSES.
4. TRAFFIC MANAGEMENT TO BE IN ACCORDANCE WITH CHAPTER 8 OF THE TRAFFIC SIGNS MANUAL AND SAFETY AT STREET WORK AND ROAD WORKS.
5. CONTRACTOR TO MAINTAIN ACCESS TO ALL PROPERTIES AND BUSINESSES AT ALL TIMES AND AGREE ALTERNATIVE ACCESS ARRANGEMENTS WITH STAKEHOLDERS.

ROAD MARKING
DISABLED



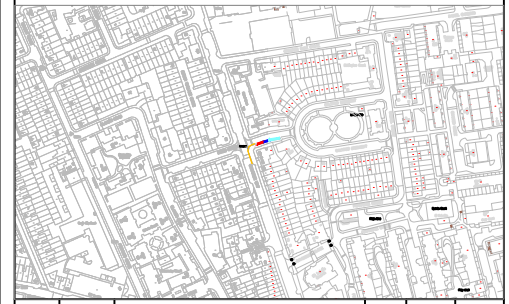
POSITION OF SIGN AND SUPPORT

2M X 6.6M
PROPOSED DISABLED BAY

EXISTING DISABLED BAY

EXISTING PERMIT PARKING BAY

LOCATION PLAN



REV	DATE	REVISION DESCRIPTION / DETAILS	DRN BY	CHKD BY	APRVD BY
A	24.02.2021	DETAILED DESIGN	DB	GM	RW



160 TOOLEY STREET LONDON SE1P 5LX

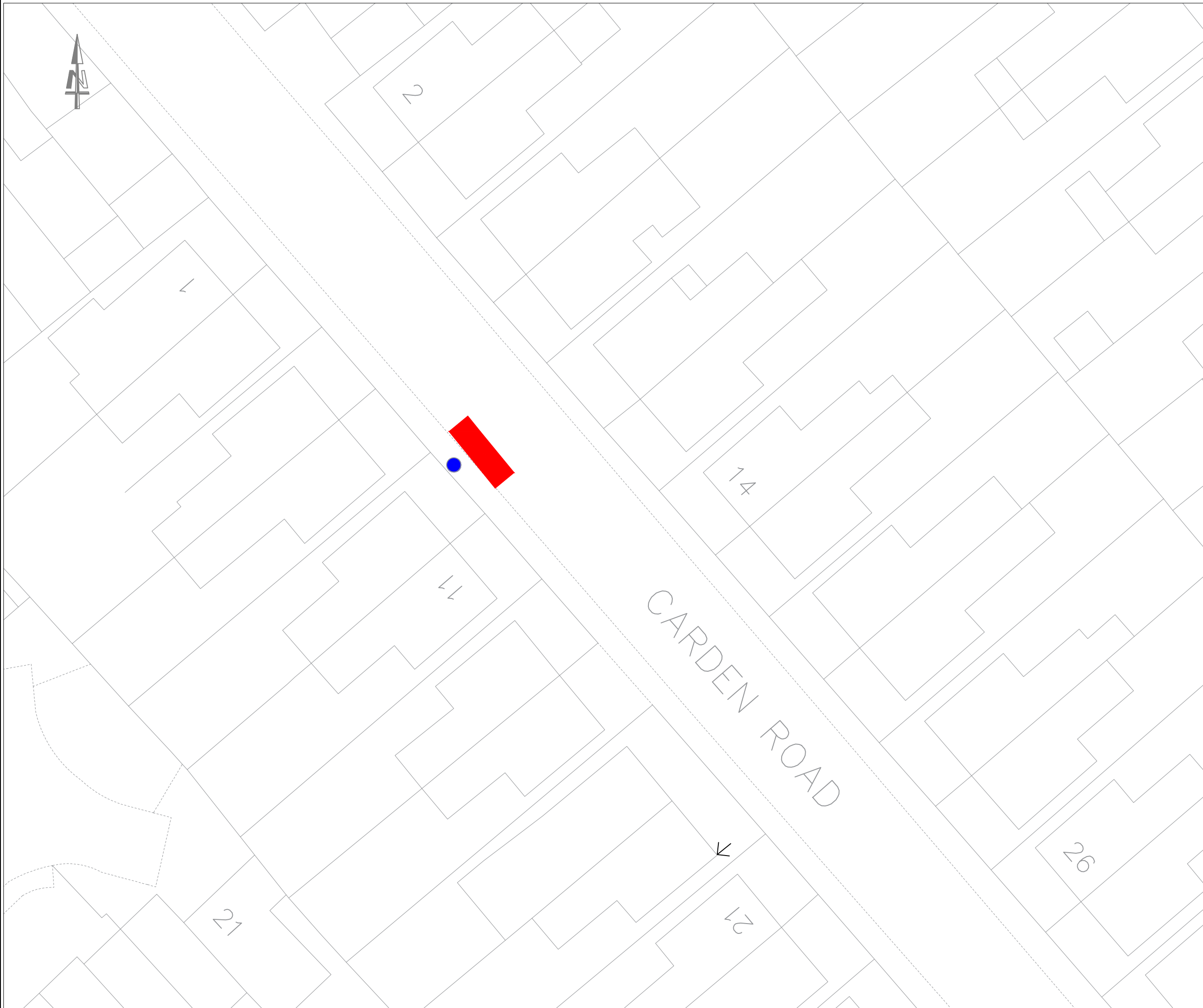
PROJECT:
B29 DISABLED BAY

TITLE:
CHANDLER WAY

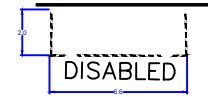
STATUS:	APPROVAL	DRAWN	DB
		DESIGNED	DB
SCALE:	1:250	CHECKED	GM
		APPROVED	RW

DRAWING NO: LBS/MW/B29/25
DATE DRAWN: 24 FEBRUARY 2021
DATE ISSUED: 24 FEBRUARY 2021

R:\TRANSPORT PROJECTS\MINOR WORKS\DISABLED BAYS\05_B29_107_CHANDLER WAY\CHANDLER WAY DRAWING.DWG



NOTES

 ROAD MARKING
DISABLED

 PROPOSED DISABLED BAY
2M X 6.6M

 INSTALL DISABLED BAY SIGN AND POST

 PROPOSED SIGN

REV	DATE	REVISION DESCRIPTION / DETAILS	DRN BY	CHKD BY	APRVD BY
A		DETAILED DESIGN	GM	AS	RW



PROJECT: DISABLED BAYS					
TITLE: CARDEN ROAD					
STATUS: DETAILED DESIGN		DRAWN: KH	DESIGNED: KH		
SCALE: 1:500		CHECKED: GM	APPROVED: GM		
DRAWING NO: LBS/MW/B29/03		REV: -			
DATE DRAWN: OCTOBER 2020	DATE ISSUED: OCTOBER				



PLAN VIEW
SCALE 1:250

NOTES

1. ALL DIMENSIONS ARE IN METRES UNLESS OTHERWISE STATED. DO NOT SCALE FROM THIS DRAWING.
2. ALL ITEMS SHOWN IN GREY ARE TO REMAIN UNLESS OTHERWISE STATED.
3. THIS DRAWING IS TO BE READ IN CONJUNCTION WITH THE LB OF SOUTHWARK STREETScape DESIGN GUIDANCE (SSDM) AND ALL RELEVANT CONTRACT CLAUSES.
4. TRAFFIC MANAGEMENT TO BE IN ACCORDANCE WITH CHAPTER 8 OF THE TRAFFIC SIGNS MANUAL AND SAFETY AT STREET WORK AND ROAD WORKS.
5. CONTRACTOR TO MAINTAIN ACCESS TO ALL PROPERTIES AND BUSINESSES AT ALL TIMES AND AGREE ALTERNATIVE ACCESS ARRANGEMENTS WITH STAKEHOLDERS.

ROAD MARKING
DISABLED



POSITION OF SIGN AND SUPPORT

2M X 6.6M
PROPOSED DISABLED BAY

EXISTING DISABLED BAY

EXISTING PERMIT PARKING BAY

LOCATION PLAN



REV	DATE	REVISION DESCRIPTION / DETAILS	DRN BY	CHKD BY	APRVD BY
A	25.02.2021	DETAILED DESIGN	DB	GM	RW



PROJECT:
B29 DISABLED BAY

TITLE:
COPLESTON ROAD



STATUS:	APPROVAL	DRAWN:	DB
SCALE:	1:250	DESIGNED:	DB
DRAWING NO.:	LBS/MW/B29/26	CHECKED:	GM
DATE DRAWN:	25 FEBRUARY 2021	APPROVED:	RW


DATE DRAWN: 25 FEBRUARY 2021
DATE ISSUED: 25 FEBRUARY 2021

RTV TRANSPORT PROJECTS/MINOR WORKS/DISABLED BAYS/DB B29/116 COPLESTON ROAD/COPLESTON ROAD CAD DRAWING DWG



NOTES

 ROAD MARKING
 DISABLED

 PROPOSED DISABLED BAY
 2M X 6.6M

 INSTALL DISABLED BAY SIGN AND POST

 PROPOSED SIGN

REV	DATE	REVISION DESCRIPTION / DETAILS	DRN BY	CHKD BY	APRVD BY

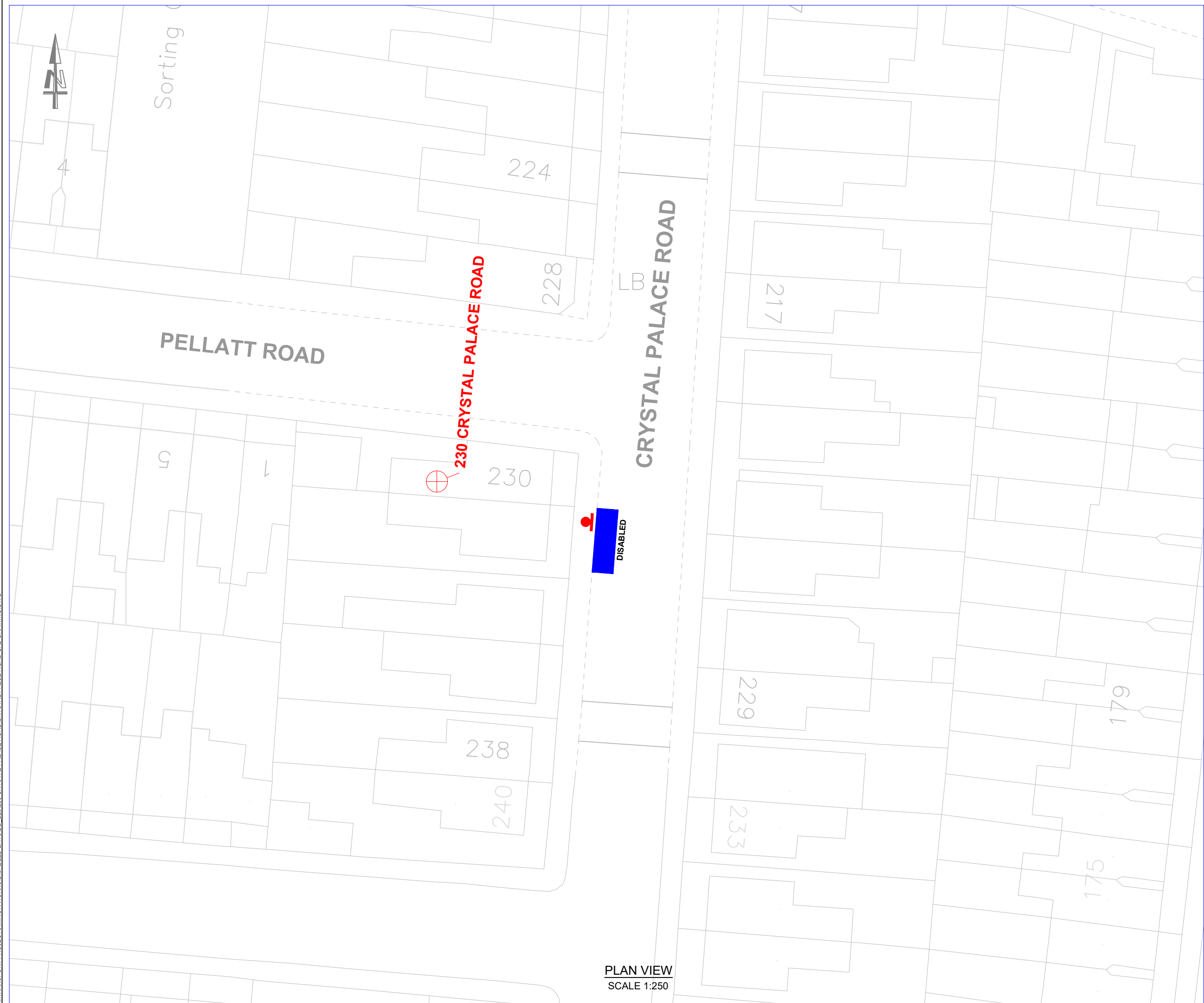


PROJECT: **DISABLED BAYS**

TITLE: **CRANSWICK STREET**

STATUS:	DETAILED DESIGN	DRAWN:	KH
SCALE:	1:500	DESIGNED:	KH
DRAWING NO:	LBS/MW/B29/17	CHECKED:	GM
DATE DRAWN:	OCTOBER 2020	APPROVED:	GM
DATE ISSUED:	OCTOBER	REV:	-

R:\TRANSPORT PROJECTS\MINOR WORKS\DISABLED BAYS\02 - B29\45 CRANSWICK ROAD\CRANSWICK STREET DWG



PLAN VIEW
SCALE 1:250

NOTES

1. ALL DIMENSIONS ARE IN METRES UNLESS OTHERWISE STATED. DO NOT SCALE FROM THIS DRAWING.
2. ALL ITEMS SHOWN IN GREY ARE TO REMAIN UNLESS OTHERWISE STATED.
3. THIS DRAWING IS TO BE READ IN CONJUNCTION WITH THE LB OF SOUTHWARK STREETSCAPE DESIGN GUIDANCE (SSDM) AND ALL RELEVANT CONTRACT CLAUSES.
4. TRAFFIC MANAGEMENT TO BE IN ACCORDANCE WITH CHAPTER 8 OF THE TRAFFIC SIGNS MANUAL AND SAFETY AT STREET WORK AND ROAD WORKS.
5. CONTRACTOR TO MAINTAIN ACCESS TO ALL PROPERTIES AND BUSINESSES AT ALL TIMES AND AGREE ALTERNATIVE ACCESS ARRANGEMENTS WITH STAKEHOLDERS.

ROAD MARKING
DISABLED



POSITION OF SIGN AND SUPPORT

2M X 6.6M

PROPOSED DISABLED BAY

LOCATION PLAN



REV	DATE	REVISION DESCRIPTION / DETAILS	DRN BY	CHKD BY	APRVD BY
A	03.03.2021	DETAILED DESIGN	DB	GM	RW



160 TOOLEY STREET LONDON SE1P 5LX

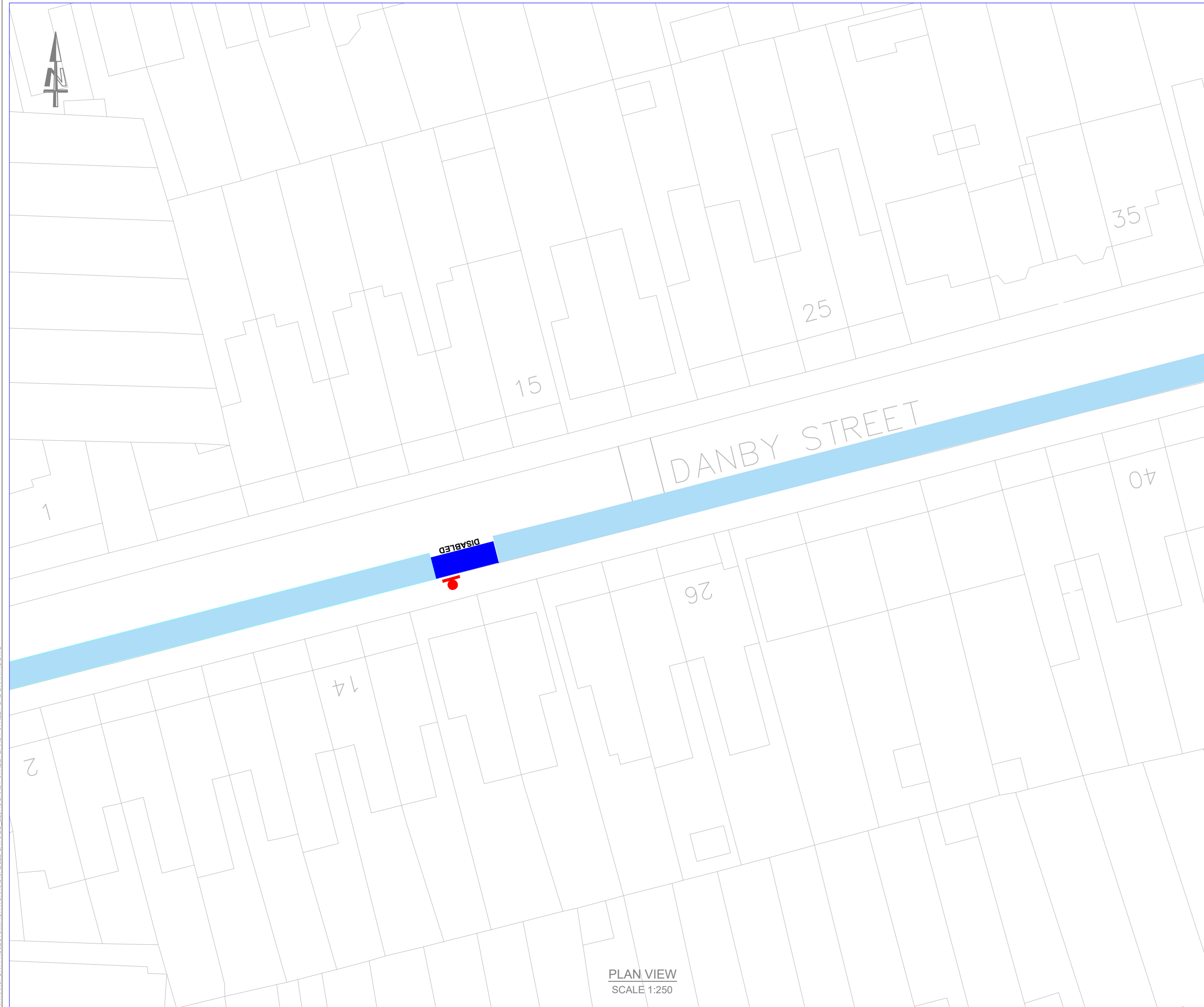
PROJECT:
B29 DISABLED BAY

TITLE:
CRYSTAL PALACE ROAD

STATUS:	APPROVAL	DRAWN	DB
		DESIGNED	DB
SCALE:	1:250	CHECKED	GM
		APPROVED	RW

DRAWING NO: LBS/MW/B29/32 REV: -

DATE DRAWN: 03 MARCH 2021 DATE ISSUED: 03 MARCH 2021



PLAN VIEW
SCALE 1:250

NOTES

1. ALL DIMENSIONS ARE IN METRES UNLESS OTHERWISE STATED. DO NOT SCALE FROM THIS DRAWING.
2. ALL ITEMS SHOWN IN GREY ARE TO REMAIN UNLESS OTHERWISE STATED.
3. THIS DRAWING IS TO BE READ IN CONJUNCTION WITH THE LB OF SOUTHWARK STREETScape DESIGN GUIDANCE (SSDM) AND ALL RELEVANT CONTRACT CLAUSES.
4. TRAFFIC MANAGEMENT TO BE IN ACCORDANCE WITH CHAPTER 8 OF THE TRAFFIC SIGNS MANUAL AND SAFETY AT STREET WORK AND ROAD WORKS.
5. CONTRACTOR TO MAINTAIN ACCESS TO ALL PROPERTIES AND BUSINESSES AT ALL TIMES AND AGREE ALTERNATIVE ACCESS ARRANGEMENTS WITH STAKEHOLDERS.

ROAD MARKING
DISABLED

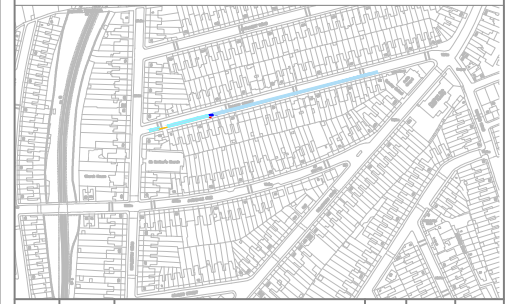


POSITION OF SIGN AND SUPPORT

2M X 6.6M
PROPOSED DISABLED BAY

EXISTING PERMIT PARKING BAY

LOCATION PLAN



REV	DATE	REVISION DESCRIPTION / DETAILS	DRN BY	CHKD BY	APRVD BY
A	19.02.2021	DETAILED DESIGN	DB	GM	RW



PROJECT:
B29 DISABLED BAY

TITLE:
DANBY STREET

STATUS:	APPROVAL	DRAWN	DB
SCALE:	1:250	DESIGNED	DB
DRAWING NO:	LBS/MW/B29/08	CHECKED	GM
DATE DRAWN:	16 FEBRUARY 2021	APPROVED	RW

DATE ISSUED: 16 FEBRUARY 2021



NOTES

1. ALL DIMENSIONS ARE IN METRES UNLESS OTHERWISE STATED. DO NOT SCALE FROM THIS DRAWING.
2. ALL ITEMS SHOWN IN GREY ARE TO REMAIN UNLESS OTHERWISE STATED.
3. THIS DRAWING IS TO BE READ IN CONJUNCTION WITH THE LB OF SOUTHWARK STREETScape DESIGN GUIDANCE (SSDM) AND ALL RELEVANT CONTRACT CLAUSES.
4. TRAFFIC MANAGEMENT TO BE IN ACCORDANCE WITH CHAPTER 8 OF THE TRAFFIC SIGNS MANUAL AND SAFETY AT STREET WORK AND ROAD WORKS.
5. CONTRACTOR TO MAINTAIN ACCESS TO ALL PROPERTIES AND BUSINESSES AT ALL TIMES AND AGREE ALTERNATIVE ACCESS ARRANGEMENTS WITH STAKEHOLDERS.

ROAD MARKING
DISABLED



POSITION OF SIGN AND SUPPORT

2M X 6.6M
PROPOSED DISABLED BAY

EXISTING DISABLED BAY

EXISTING PERMIT PARKING BAY

LOCATION PLAN



REV	DATE	REVISION DESCRIPTION / DETAILS	DRN BY	CHKD BY	APRVD BY
A	10.03.2021	DETAILED DESIGN	DB	GM	RW



160 TOOLEY STREET LONDON SE1P 5LX

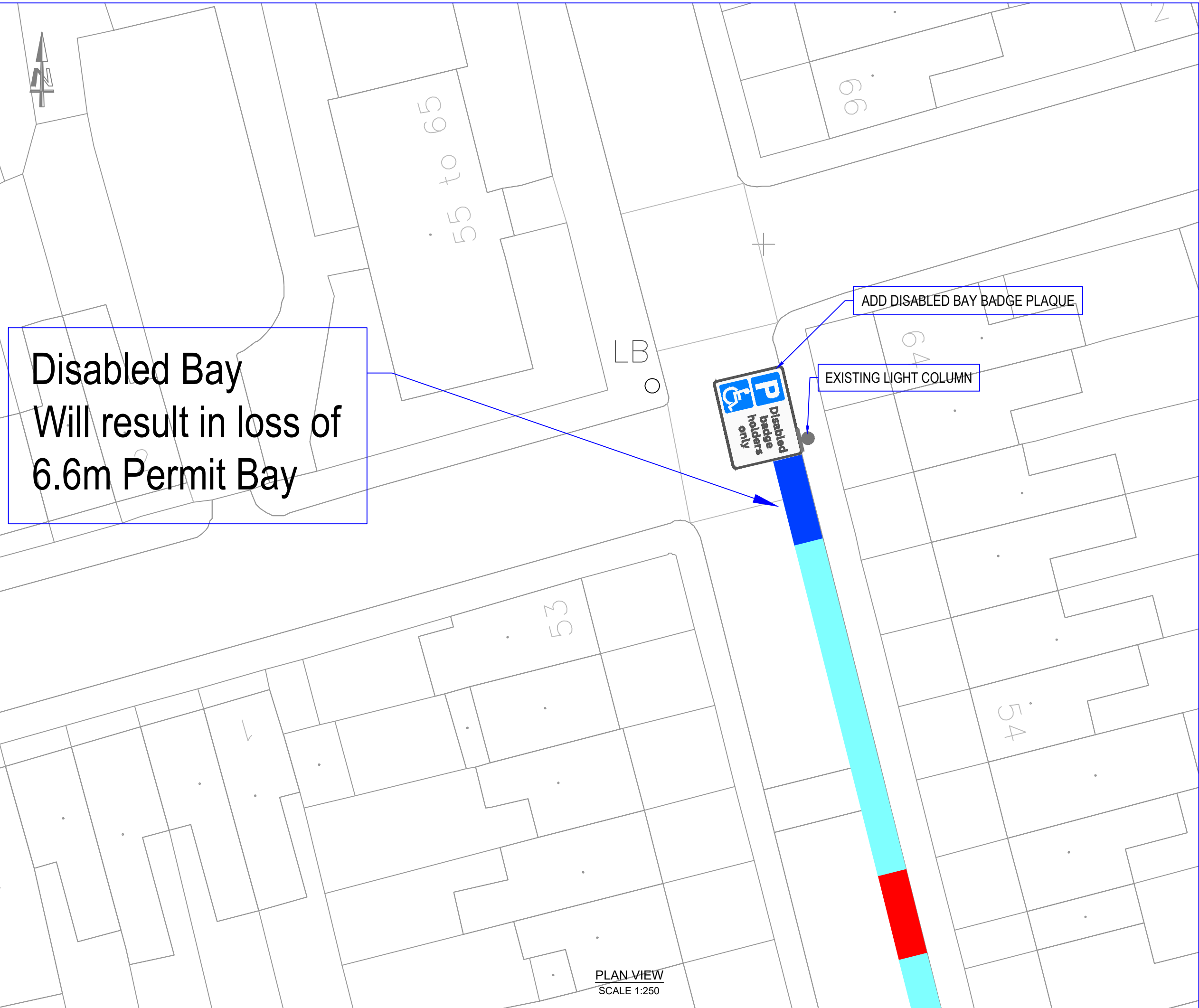
PROJECT:
B29 DISABLED BAY

TITLE:
ELLIOTT'S ROW

STATUS: APPROVAL
SCALE: 1:250

DRAWING NO: LBS/MW/B29/034
DATE DRAWN: 02 MAY 2021

DATE ISSUED: 02 MAY 2021



**Disabled Bay
Will result in loss of
6.6m Permit Bay**

PLAN VIEW
SCALE 1:250

NOTES

1. ALL DIMENSIONS ARE IN METRES UNLESS OTHERWISE STATED. DO NOT SCALE FROM THIS DRAWING.
2. ALL ITEMS SHOWN IN GREY ARE TO REMAIN UNLESS OTHERWISE STATED.
3. THE INFORMATION SHOWN ON THIS DRAWING IS BASED ON A TOPOGRAPHICAL SURVEY BY 'XXXXXXXXXXXX' ON XXXXX 20XX. THIS DRAWING IS TO BE READ IN CONJUNCTION WITH ALL OTHER DRAWINGS FOR JOB REF XXXXX AS LISTED ON THE DRAWING ISSUE SHEET.
5. THIS DRAWING IS TO BE READ IN CONJUNCTION WITH THE LB OF SOUTHWARK STREETScape DESIGN GUIDANCE (SSDM) AND ALL RELEVANT CONTRACT CLAUSES.
6. TRAFFIC MANAGEMENT TO BE IN ACCORDANCE WITH CHAPTER 8 OF THE TRAFFIC SIGNS MANUAL AND SAFETY AT STREET WORK AND ROAD WORKS.
7. CONTRACTOR TO SCAN FOR SERVICES PRIOR TO EXCAVATION AND REFER TO UTILITY PLANS PROVIDED.
8. CONTRACTOR TO MAINTAIN ACCESS TO ALL PROPERTIES AND BUSINESSES AT ALL TIMES AND AGREE ALTERNATIVE ACCESS ARRANGEMENTS WITH STAKEHOLDERS.

ROAD MARKING

DISABLED



POSITION OF SIGN

EXISTING LIGHT COLUMN



2M X 6.6M
PROPOSED DISABLED BAY



EXISTING DISABLED BAY



EXISTING PERMIT PARKING BAY

LOCATION PLAN



REV	DATE	REVISION DESCRIPTION / DETAILS	DRN BY	CHKD BY	APRVD BY
A	03.06.2021	DETAILED DESIGN	DB	GM	RW



160 TOOLEY STREET LONDON SE1P 5LX

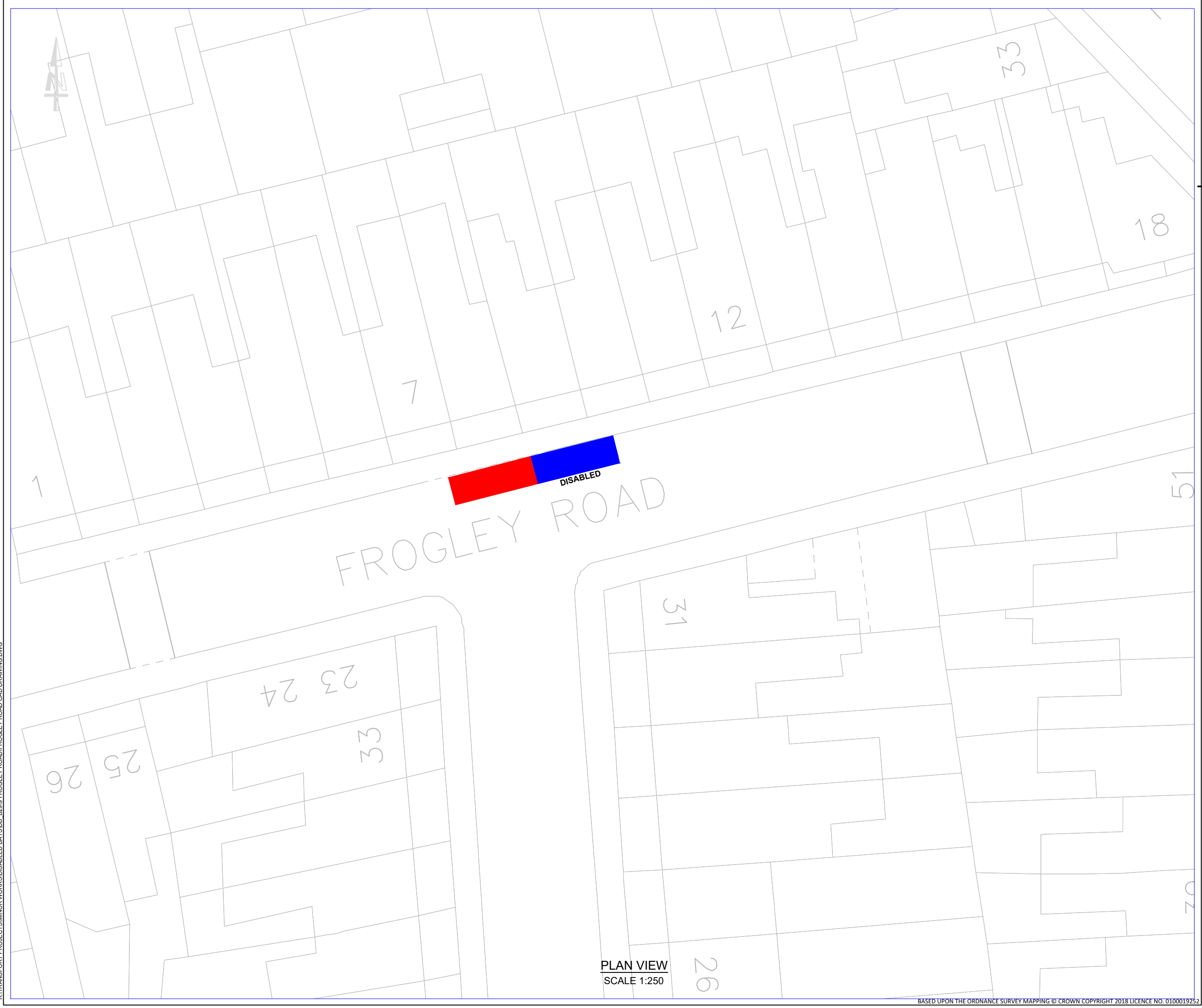
PROJECT:
B29 DISABLED BAY

TITLE:
FENWICK ROAD

STATUS:	APPROVAL	DRAWN	DB
SCALE:	1:250	DESIGNED	DB
		CHECKED	GM
		APPROVED	RW



DRAWING NO: **LBS/MMW/B29/021** REV: -

DATE DRAWN: **03 JUNE 2021** DATE ISSUED: **03 JUNE 2021**



NOTES

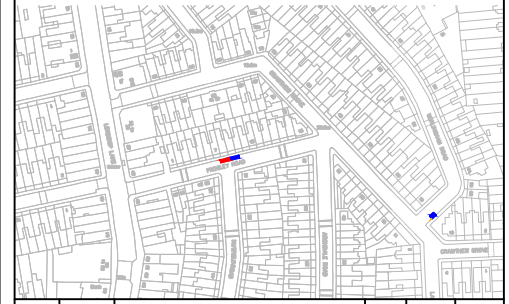
1. ALL DIMENSIONS ARE IN METRES UNLESS OTHERWISE STATED. DO NOT SCALE FROM THIS DRAWING.
2. ALL ITEMS SHOWN IN GREY ARE TO REMAIN UNLESS OTHERWISE STATED.
3. THIS DRAWING IS TO BE READ IN CONJUNCTION WITH THE LB OF SOUTHWARK STREETScape DESIGN GUIDANCE (SSDM) AND ALL RELEVANT CONTRACT CLAUSES.
4. TRAFFIC MANAGEMENT TO BE IN ACCORDANCE WITH CHAPTER 8 OF THE TRAFFIC SIGNS MANUAL AND SAFETY AT STREET WORK AND ROAD WORKS.
5. CONTRACTOR TO MAINTAIN ACCESS TO ALL PROPERTIES AND BUSINESSES AT ALL TIMES AND AGREE ALTERNATIVE ACCESS ARRANGEMENTS WITH STAKEHOLDERS.

 ROAD MARKING
 DISABLED

 2M X 6.6M
 PROPOSED DISABLED BAY

 EXISTING DISABLED BAY

LOCATION PLAN



REV	DATE	REVISION DESCRIPTION / DETAILS	DRN BY	CHKD BY	APRVD BY
A	17.02.2021	DETAILED DESIGN	DB	GM	RW



160 TOOLEY STREET LONDON SE1P 5LX

PROJECT: B29 DISABLED BAY

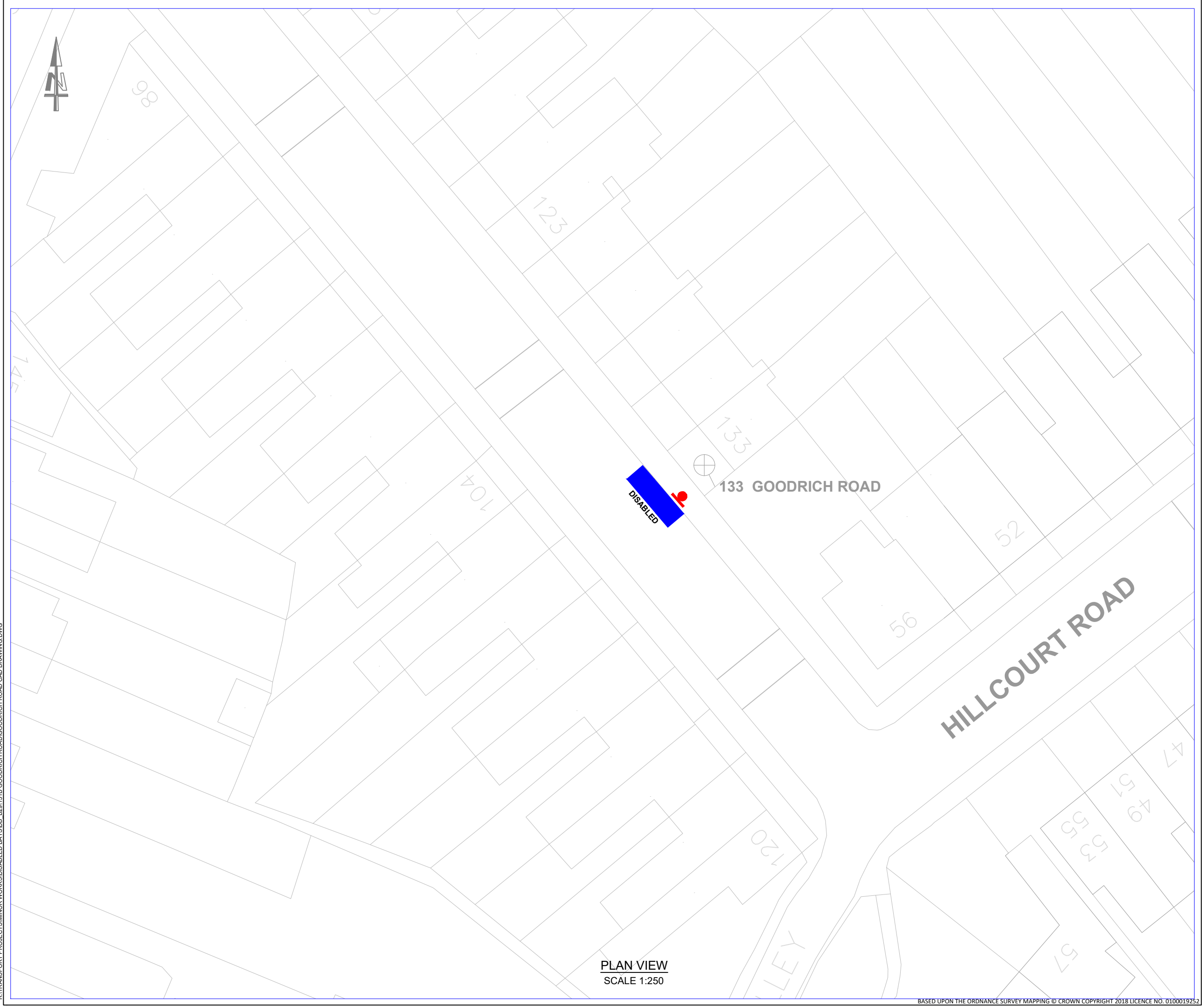
TITLE: FROGLEY ROAD

STATUS: APPROVAL	DRAWN: DB	DESIGNED: DB
SCALE: 1:250	CHECKED: GM	APPROVED: RW
DRAWING NO: LBS/MW/B29/04	REV: -	

DATE DRAWN: 17 FEBRUARY 2021 DATE ISSUED: 17 FEBRUARY 2021

PLAN VIEW
 SCALE 1:250


R:\TRANSPORT PROJECTS\MINOR WORKS\DISABLED BAYS\B29\FROGLEY ROAD\FROGLEY ROAD CAD DRAWING.DWG




PLAN VIEW
SCALE 1:250

NOTES

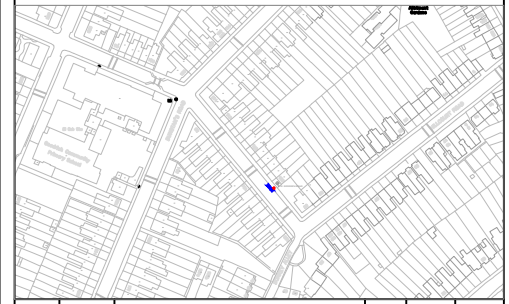
1. ALL DIMENSIONS ARE IN METRES UNLESS OTHERWISE STATED. DO NOT SCALE FROM THIS DRAWING.
2. ALL ITEMS SHOWN IN GREY ARE TO REMAIN UNLESS OTHERWISE STATED.
3. THIS DRAWING IS TO BE READ IN CONJUNCTION WITH THE LB OF SOUTHWARK STREETScape DESIGN GUIDANCE (SSDM) AND ALL RELEVANT CONTRACT CLAUSES.
4. TRAFFIC MANAGEMENT TO BE IN ACCORDANCE WITH CHAPTER 8 OF THE TRAFFIC SIGNS MANUAL AND SAFETY AT STREET WORK AND ROAD WORKS.
5. CONTRACTOR TO MAINTAIN ACCESS TO ALL PROPERTIES AND BUSINESSES AT ALL TIMES AND AGREE ALTERNATIVE ACCESS ARRANGEMENTS WITH STAKEHOLDERS.

 ROAD MARKING
DISABLED

 POSITION OF SIGN AND SUPPORT

 2M X 6.6M
PROPOSED DISABLED BAY

LOCATION PLAN



REV	DATE	REVISION DESCRIPTION / DETAILS	DRN BY	CHKD BY	APRVD BY
A	26.02.2021	DETAILED DESIGN	DB	GM	RW



160 TOOLEY STREET LONDON SE1P 5LX

PROJECT:
B29 DISABLED BAY

TITLE:
GOODRICH ROAD

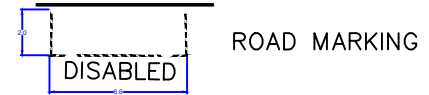
STATUS: APPROVAL
SCALE: 1:250

DRAWING NO: LBS/MW/B29/28

DATE DRAWN: 26 FEBRUARY 2021 DATE ISSUED: 26 FEBRUARY 2021



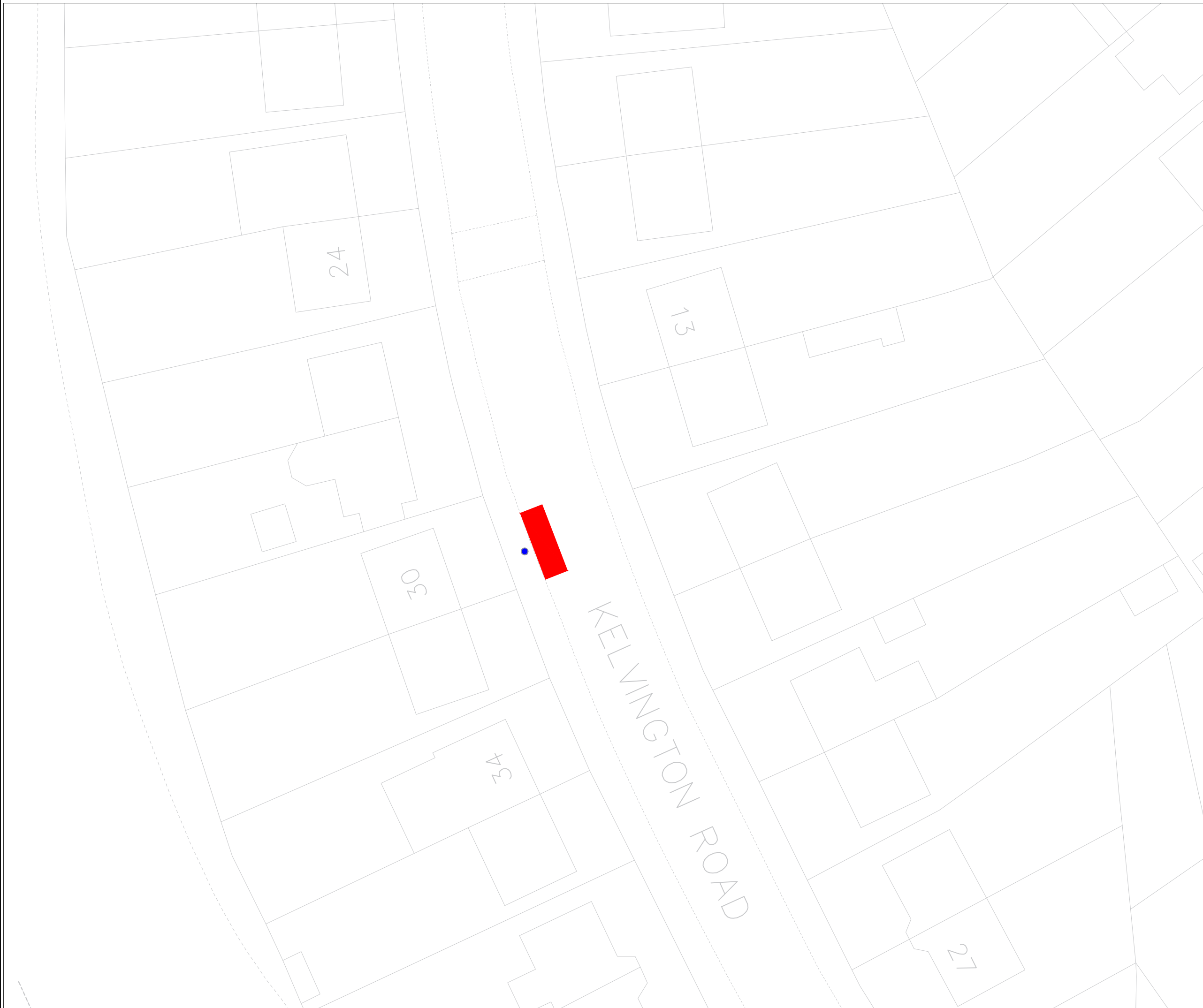
NOTES




REV	DATE	REVISION DESCRIPTION / DETAILS	DRN BY	CHKD BY	APRVD BY
A		DETAILED DESIGN	GM	AS	RW



PROJECT:		DISABLED BAYS	
TITLE:		JOCELYN STREET	
STATUS:	DETAILED DESIGN	DRAWN	KH
SCALE:	1:500	DESIGNED	KH
DRAWING NO:	LBS/MW/B29/14	CHECKED	GM
DATE DRAWN:	OCTOBER 2020	APPROVED	GM
DATE ISSUED:	OCTOBER	REV:	-



NOTES

 ROAD MARKING
DISABLED

 PROPOSED DISABLED BAY
2M X 6.6M

 INSTALL DISABLED BAY SIGN AND POST

 PROPOSED SIGN

REV	DATE	REVISION DESCRIPTION / DETAILS	DRN BY	CHKD BY	APRVD BY

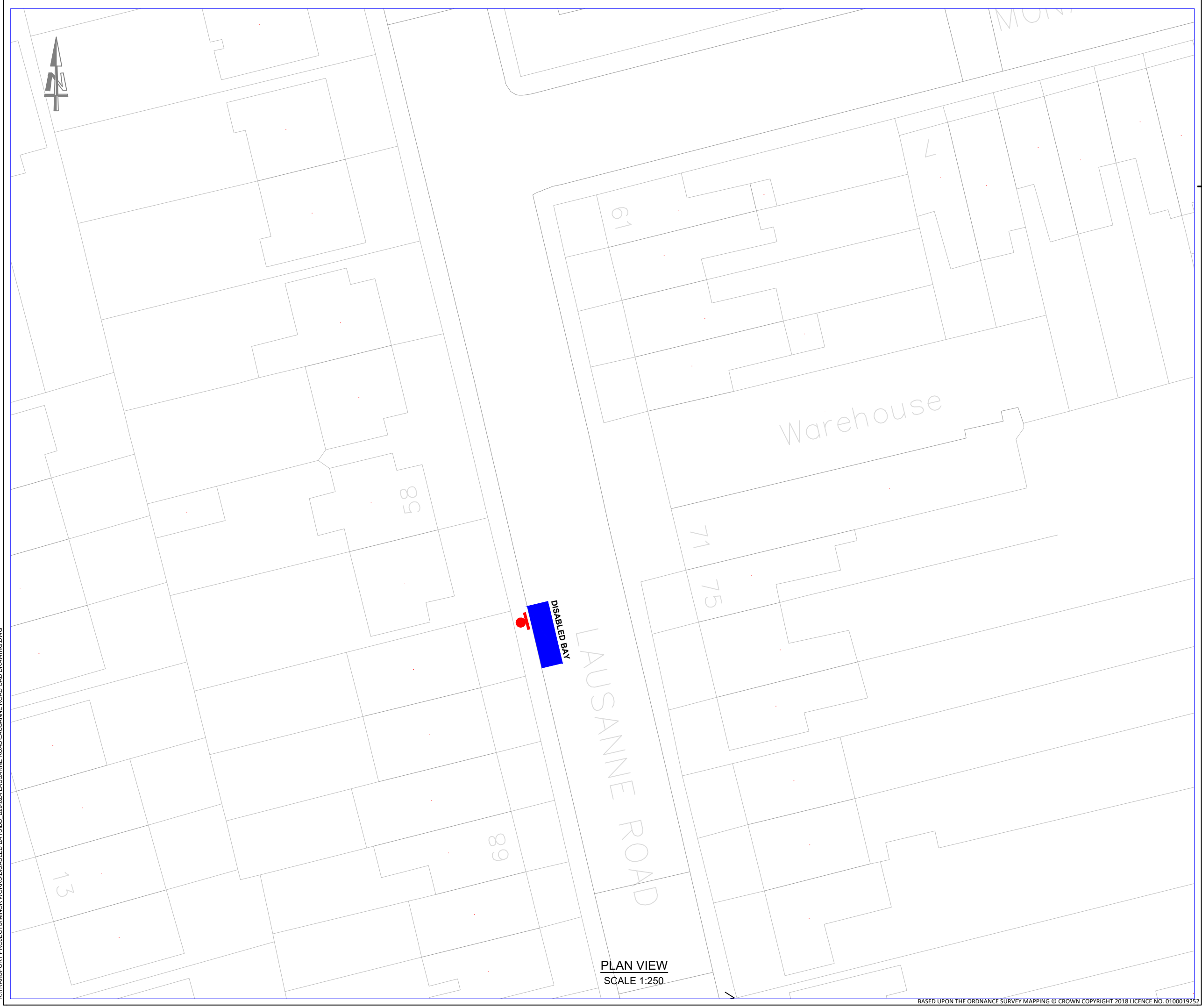


PROJECT: DISABLED BAYS

TITLE: KELVINGTON ROAD

STATUS:	DETAILED DESIGN	DRAWN	KH
		DESIGNED	KH
SCALE:	1:500	CHECKED	GM
		APPROVED	GM

DRAWING NO: LBS_KELVINGTON ROADT_01 REV: -
DATE DRAWN: OCTOBER DATE ISSUED: OCTOBER



PLAN VIEW
SCALE 1:250

NOTES

1. ALL DIMENSIONS ARE IN METRES UNLESS OTHERWISE STATED. DO NOT SCALE FROM THIS DRAWING.
2. ALL ITEMS SHOWN IN GREY ARE TO REMAIN UNLESS OTHERWISE STATED.
3. THE INFORMATION SHOWN ON THIS DRAWING IS BASED ON A TOPOGRAPHICAL SURVEY BY 'XXXXXXXXXXXXX' ON XXXXX 20XX.
4. THIS DRAWING IS TO BE READ IN CONJUNCTION WITH ALL OTHER DRAWINGS FOR JOB REF XXXXX AS LISTED ON THE DRAWING ISSUE SHEET.
5. THIS DRAWING IS TO BE READ IN CONJUNCTION WITH THE LB OF SOUTHWARK STREETScape DESIGN GUIDANCE (SSDM) AND ALL RELEVANT CONTRACT CLAUSES.
6. TRAFFIC MANAGEMENT TO BE IN ACCORDANCE WITH CHAPTER 8 OF THE TRAFFIC SIGNS MANUAL AND SAFETY AT STREET WORK AND ROAD WORKS.
7. CONTRACTOR TO SCAN FOR SERVICES PRIOR TO EXCAVATION AND REFER TO UTILITY PLANS PROVIDED.
8. CONTRACTOR TO MAINTAIN ACCESS TO ALL PROPERTIES AND BUSINESSES AT ALL TIMES AND AGREE ALTERNATIVE ACCESS ARRANGEMENTS WITH STAKEHOLDERS.

ROAD MARKING

DISABLED



POSITION OF SIGN AND SUPPORT



2M X 6.6M

PROPOSED DISABLED BAY

LOCATION PLAN



REV	DATE	REVISION DESCRIPTION / DETAILS	DRN BY	CHKD BY	APRVD BY
A	22.02.2021	DETAILED DESIGN			

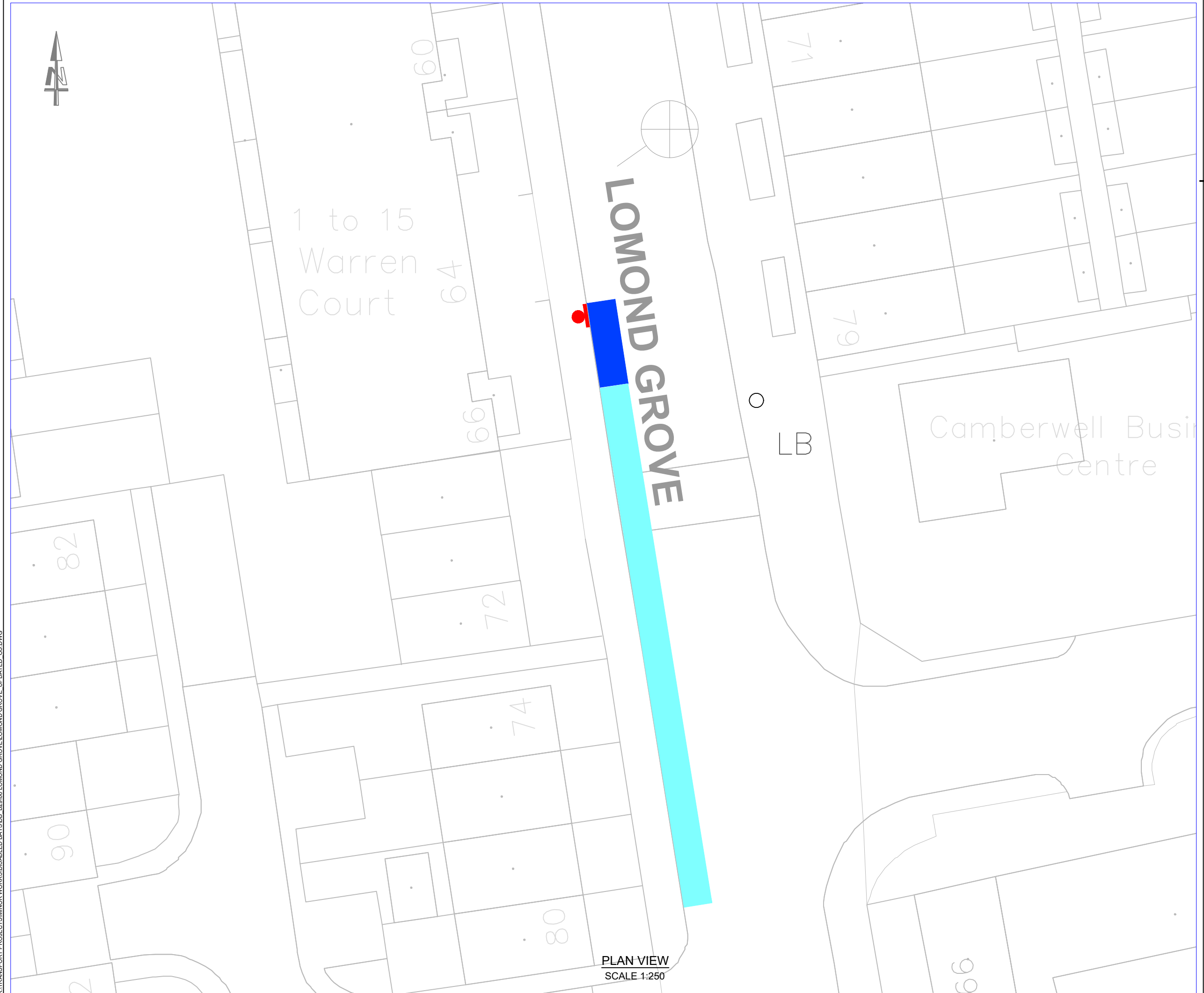


PROJECT:
B29 DISABLED BAY

TITLE:
LAUSANNE ROAD

STATUS:	APPROVAL	DRAWN	DB
SCALE:	1:250	DESIGNED	DB
DRAWING NO:	LBS/MW/B29/22	CHECKED	GM
DATE DRAWN:	22 FEBRUARY 2021	APPROVED	RW

DATE DRAWN: 22 FEBRUARY 2021 DATE ISSUED: 22 FEBRUARY 2021



PLAN VIEW
SCALE 1:250

NOTES

1. ALL DIMENSIONS ARE IN METRES UNLESS OTHERWISE STATED. DO NOT SCALE FROM THIS DRAWING.
2. ALL ITEMS SHOWN IN GREY ARE TO REMAIN UNLESS OTHERWISE STATED.
3. THIS DRAWING IS TO BE READ IN CONJUNCTION WITH THE LB OF SOUTHWARK STREETSCAPE DESIGN GUIDANCE (SSDM) AND ALL RELEVANT CONTRACT CLAUSES.
4. TRAFFIC MANAGEMENT TO BE IN ACCORDANCE WITH CHAPTER 8 OF THE TRAFFIC SIGNS MANUAL AND SAFETY AT STREET WORK AND ROAD WORKS.
5. CONTRACTOR TO MAINTAIN ACCESS TO ALL PROPERTIES AND BUSINESSES AT ALL TIMES AND AGREE ALTERNATIVE ACCESS ARRANGEMENTS WITH STAKEHOLDERS.

ROAD MARKING
DISABLED



POSITION OF SIGN AND SUPPORT



2M X 6.6M

PROPOSED DISABLED BAY



EXISTING PERMIT PARKING BAY

LOCATION PLAN



REV	DATE	REVISION DESCRIPTION / DETAILS	DRN BY	CHKD BY	APRVD BY
A	10.03.2021	DETAILED DESIGN			



160 TOOLEY STREET LONDON SE1P 5LX

PROJECT:
B29 DISABLED BAY

TITLE:
LOMOND GROVE

STATUS:	APPROVAL	DRAWN	DB
SCALE:	1:250	DESIGNED	DB
DRAWING NO.:	LBS/MW/B29/23	CHECKED	GM
DATE DRAWN:	08 APRIL 2021	APPROVED	RW
DATE ISSUED:	08 APRIL 2021	REV:	-



PLAN VIEW
SCALE 1:250

NOTES

1. ALL DIMENSIONS ARE IN METRES UNLESS OTHERWISE STATED. DO NOT SCALE FROM THIS DRAWING.
2. ALL ITEMS SHOWN IN GREY ARE TO REMAIN UNLESS OTHERWISE STATED.
3. THIS DRAWING IS TO BE READ IN CONJUNCTION WITH THE LB OF SOUTHWARK STREETScape DESIGN GUIDANCE (SSDM) AND ALL RELEVANT CONTRACT CLAUSES.
4. TRAFFIC MANAGEMENT TO BE IN ACCORDANCE WITH CHAPTER 8 OF THE TRAFFIC SIGNS MANUAL AND SAFETY AT STREET WORK AND ROAD WORKS.
5. CONTRACTOR TO MAINTAIN ACCESS TO ALL PROPERTIES AND BUSINESSES AT ALL TIMES AND AGREE ALTERNATIVE ACCESS ARRANGEMENTS WITH STAKEHOLDERS.

ROAD MARKING
DISABLED



POSITION OF SIGN AND SUPPORT

2M X 6.6M
PROPOSED DISABLED BAY

EXISTING DISABLED BAY

EXISTING PERMIT PARKING BAY

LOCATION PLAN



REV	DATE	REVISION DESCRIPTION / DETAILS	DRN BY	CHKD BY	APRVD BY
A	10.03.2021	DETAILED DESIGN	DB	GM	RW



160 TOOLEY STREET LONDON SE1P 5LX

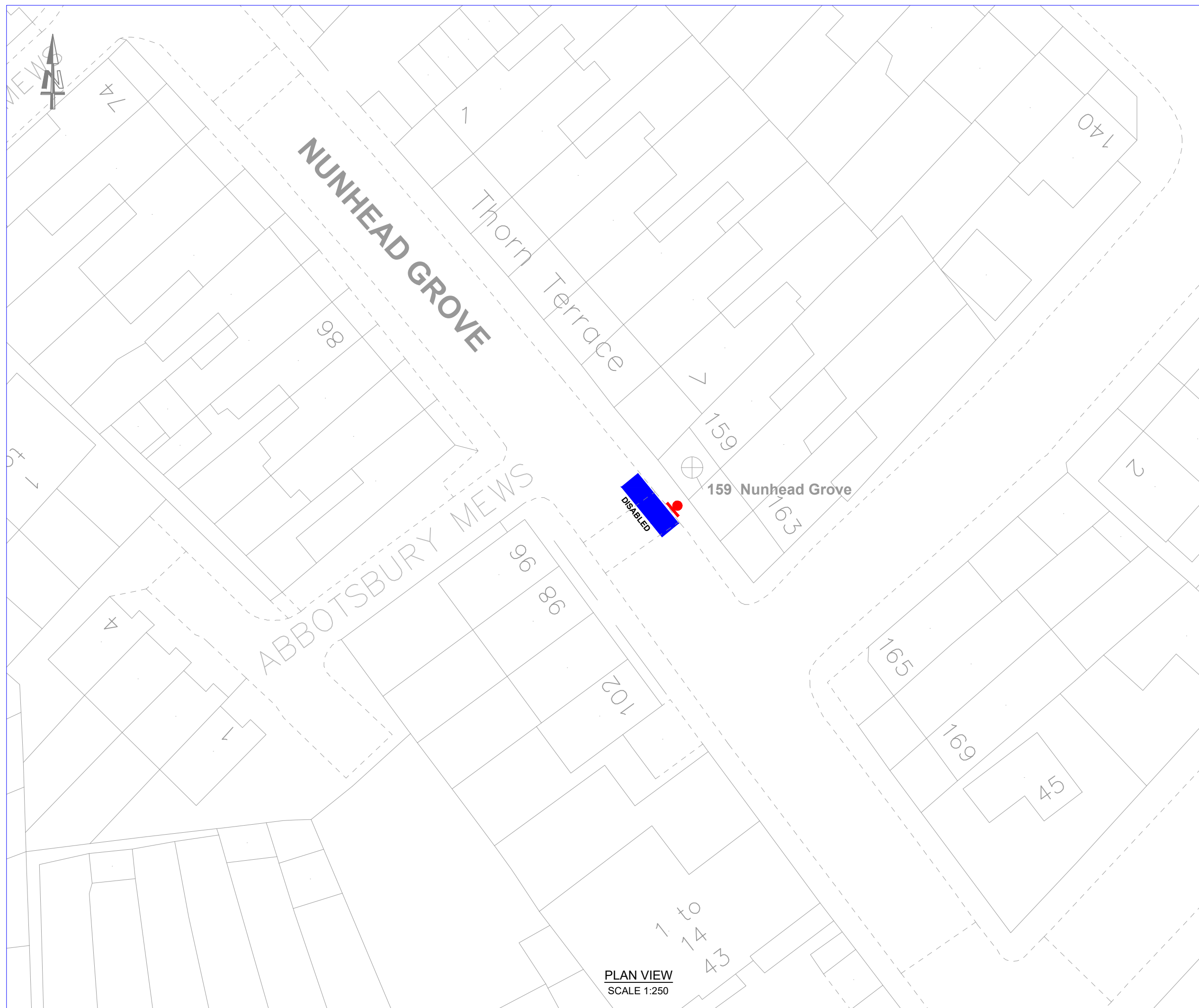
PROJECT:
B29 DISABLED BAY

TITLE:
LYNTON ROAD

STATUS:	APPROVAL	DRAWN	DB
		DESIGNED	DB
SCALE:	1:250	CHECKED	GM
		APPROVED	RW

DRAWING NO: LBS/MW/B29/26
REV: -

DATE DRAWN: 10 MARCH 2021
DATE ISSUED: 10 MARCH 2021



PLAN VIEW
SCALE 1:250

NOTES

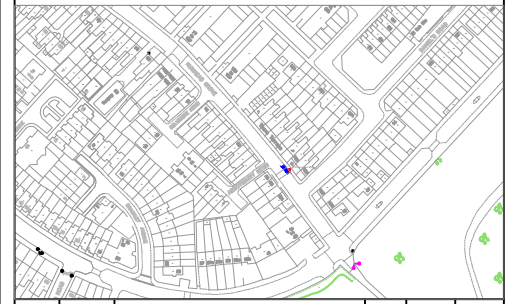
1. ALL DIMENSIONS ARE IN METRES UNLESS OTHERWISE STATED. DO NOT SCALE FROM THIS DRAWING.
2. ALL ITEMS SHOWN IN GREY ARE TO REMAIN UNLESS OTHERWISE STATED.
3. THIS DRAWING IS TO BE READ IN CONJUNCTION WITH THE LB OF SOUTHWARK STREETScape DESIGN GUIDANCE (SSDM) AND ALL RELEVANT CONTRACT CLAUSES.
4. TRAFFIC MANAGEMENT TO BE IN ACCORDANCE WITH CHAPTER 8 OF THE TRAFFIC SIGNS MANUAL AND SAFETY AT STREET WORK AND ROAD WORKS.
5. CONTRACTOR TO MAINTAIN ACCESS TO ALL PROPERTIES AND BUSINESSES AT ALL TIMES AND AGREE ALTERNATIVE ACCESS ARRANGEMENTS WITH STAKEHOLDERS.

ROAD MARKING
DISABLED



2M X 6.6M
PROPOSED DISABLED BAY

LOCATION PLAN



REV	DATE	REVISION DESCRIPTION / DETAILS	DRN BY	CHKD BY	APRVD BY
A	03.03.2021	DETAILED DESIGN	DB	GM	RW

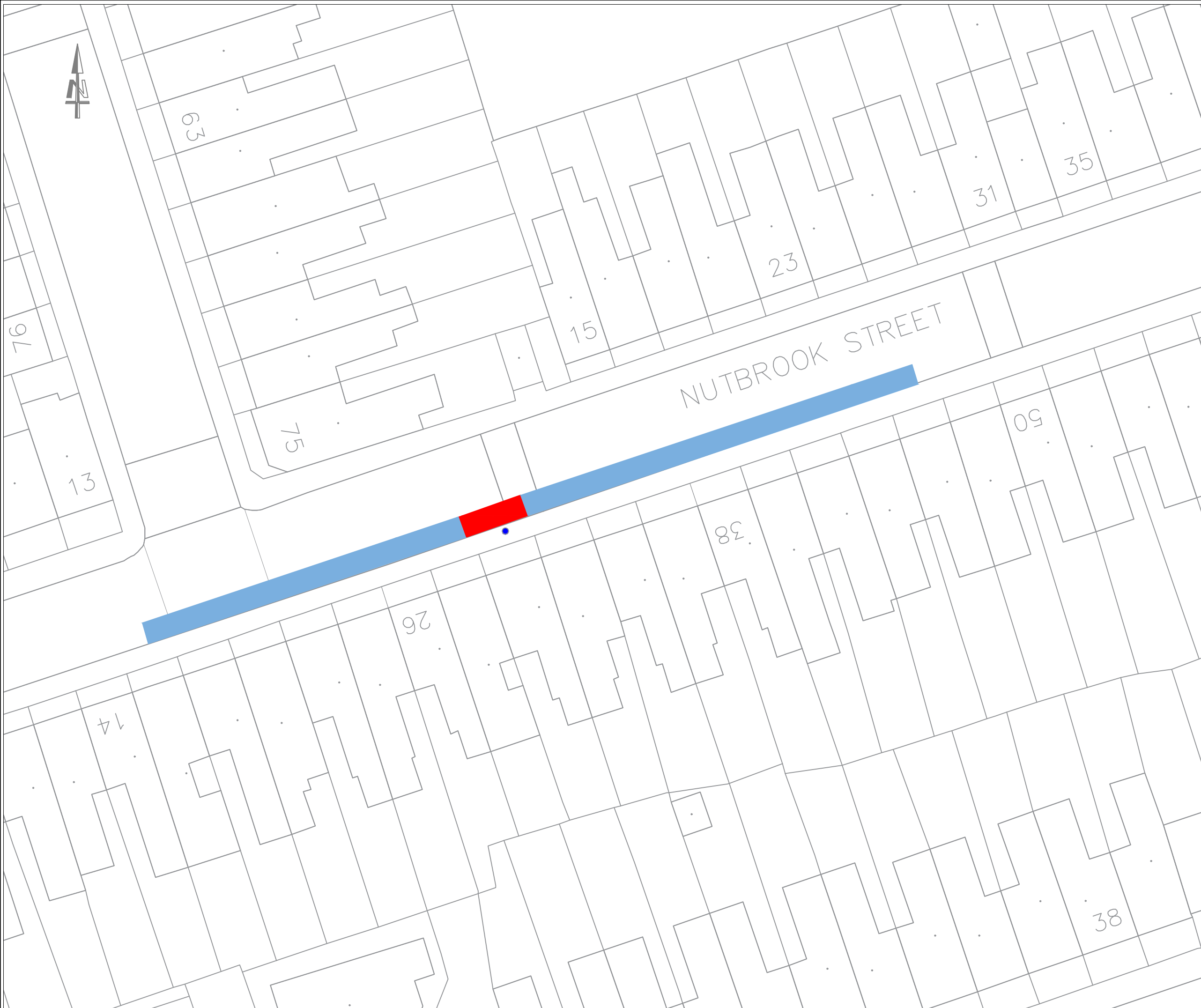


PROJECT:
B29 DISABLED BAY



TITLE:
NUNHEAD GROVE


STATUS:	APPROVAL	DRAWN	DB
SCALE:	1:250	DESIGNED	DB
DRAWING NO:	LBS/MW/B29/29	CHECKED	GM
DATE DRAWN:	03 MARCH 2021	APPROVED	RW

DATE ISSUED: 03 MARCH 2021





NOTES

 ROAD MARKING
 DISABLED

 PROPOSED DISABLED BAY. REMOVE 6.6M PERMIT HOLDER BAY
 2M X 6.6M

 INSTALL DISABLED BAY SIGN AND POST

 PROPOSED SIGN

 EXISTING PERMIT HOLDERS ONLY BAY

REV	DATE	REVISION DESCRIPTION / DETAILS	DRN BY	CHKD BY	APRVD BY



160 TOOLEY STREET LONDON SE1P 5LX

PROJECT: DISABLED BAYS

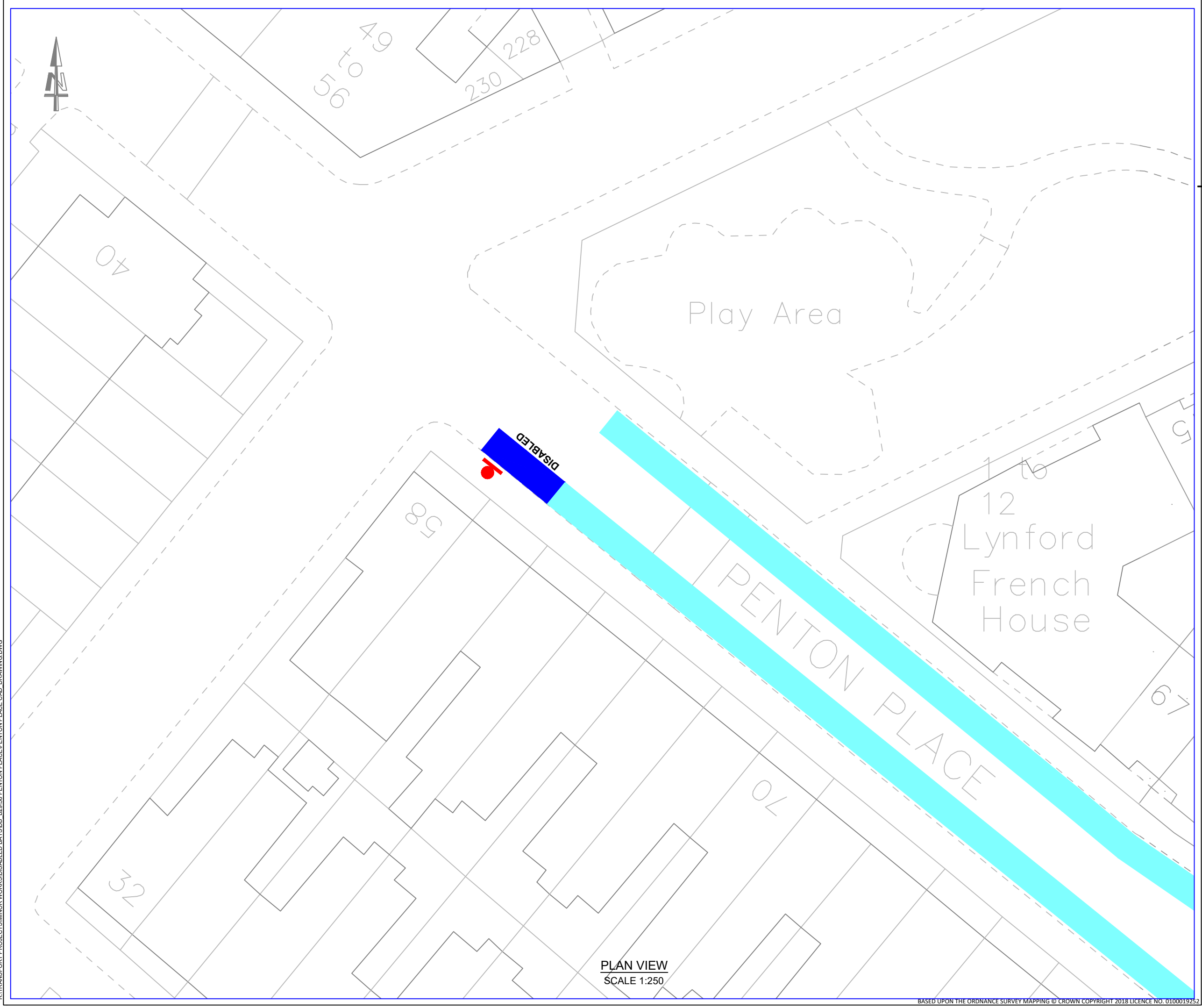
TITLE: NUTBROOK STREET

STATUS:	DETAILED DESIGN	DRAWN	KH
		DESIGNED	KH
SCALE:	1:500	CHECKED	GM
		APPROVED	GM

DRAWING NO: LBS/MW/B29/13

DATE DRAWN: OCTOBER 2020 DATE ISSUED: OCTOBER

R:\TRANSPORT PROJECTS\MINOR WORKS\DISABLED BAYS\06_B29\01_NUTBROOK STREET.DWG



PLAN VIEW
SCALE 1:250

NOTES

1. ALL DIMENSIONS ARE IN METRES UNLESS OTHERWISE STATED. DO NOT SCALE FROM THIS DRAWING.
2. ALL ITEMS SHOWN IN GREY ARE TO REMAIN UNLESS OTHERWISE STATED.
3. THIS DRAWING IS TO BE READ IN CONJUNCTION WITH THE LB OF SOUTHWARK STREETScape DESIGN GUIDANCE (SSDM) AND ALL RELEVANT CONTRACT CLAUSES.
4. TRAFFIC MANAGEMENT TO BE IN ACCORDANCE WITH CHAPTER 8 OF THE TRAFFIC SIGNS MANUAL AND SAFETY AT STREET WORK AND ROAD WORKS.
5. CONTRACTOR TO MAINTAIN ACCESS TO ALL PROPERTIES AND BUSINESSES AT ALL TIMES AND AGREE ALTERNATIVE ACCESS ARRANGEMENTS WITH STAKEHOLDERS.

ROAD MARKING



POSITION OF SIGN AND SUPPORT



2M X 6.6M

PROPOSED DISABLED BAY



EXISTING DISABLED BAY



EXISTING PERMIT PARKING BAY

LOCATION PLAN



REV	DATE	REVISION DESCRIPTION / DETAILS	DRN BY	CHKD BY	APRVD BY
A	10.03.2021	DETAILED DESIGN	DB	GM	RW



PROJECT:
B29 DISABLED BAY

TITLE:
PENTON PLACE

STATUS:	APPROVAL	DRAWN	DB
SCALE:	1:250	DESIGNED	DB
		CHECKED	GM
		APPROVED	RW



DRAWING NO: LBS/MW/B29/14


DATE DRAWN: 10 MARCH 2021 DATE ISSUED: 10 MARCH 2021


RT:TRANSPORT PROJECTS/MINOR WORKS/DISABLED BAYS/DB B29/14 PENTON PLACE/PENTON PLACE CAD DRAWING.DWG





NOTES

 ROAD MARKING
 DISABLED

 PROPOSED DISABLED BAY. REMOVE 6.6M PERMIT HOLDER BAY
 2M X 6.6M

 INSTALL DISABLED BAY SIGN AND POST

 PROPOSED SIGN

 EXISTING PERMIT HOLDERS ONLY BAY

 EXISTING DISABLED BAY

REV	DATE	REVISION DESCRIPTION / DETAILS	DRN BY	CHKD BY	APRVD BY
A		DETAILED DESIGN	GM	AS	RW



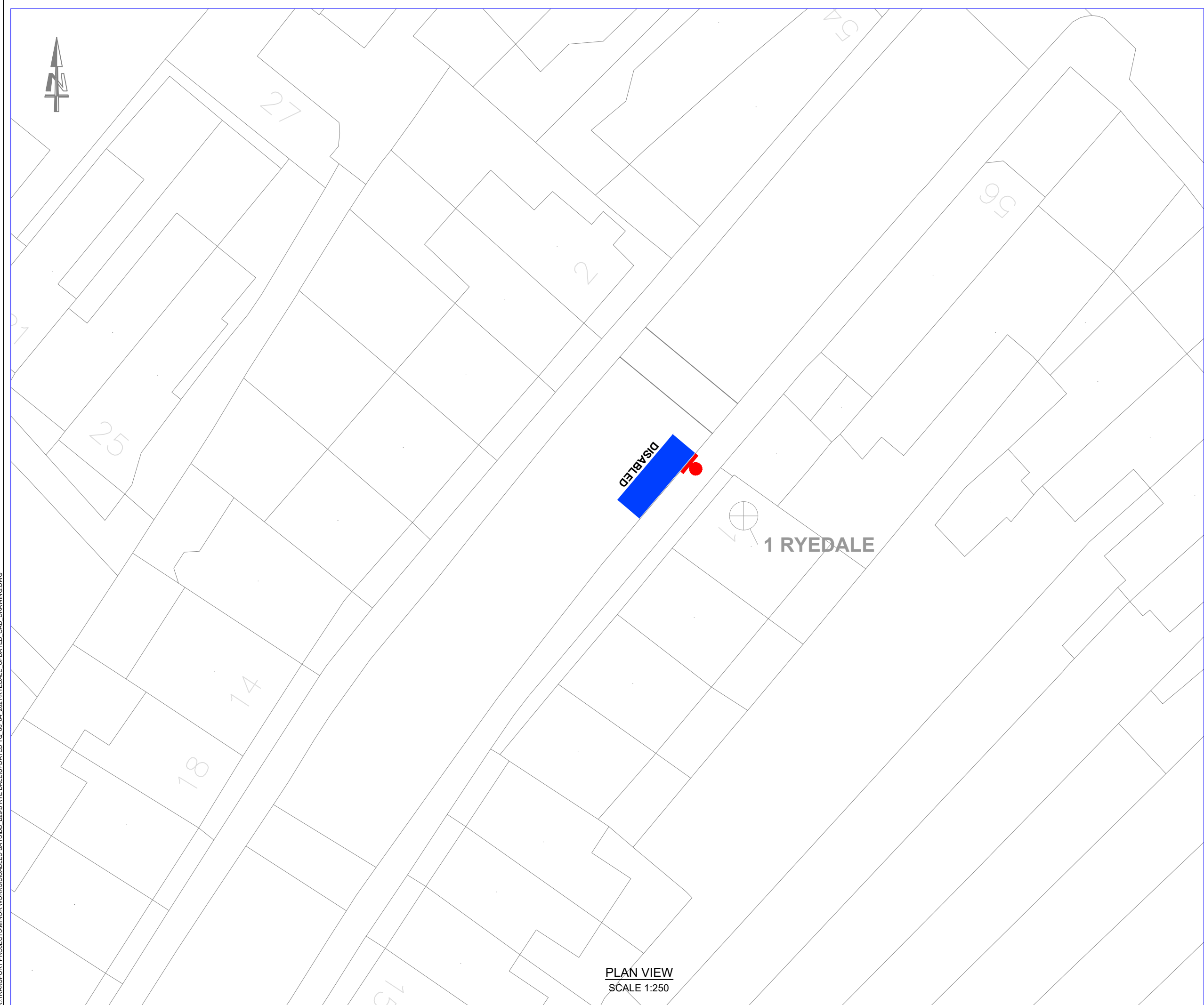
160 TOOLEY STREET LONDON SE1P 5LX

PROJECT: DISABLED BAYS

TITLE: REVERDLY ROAD

STATUS:	DETAILED DESIGN	DRAWN:	KH
SCALE:	1:500	DESIGNED:	KH
DRAWING NO:	LBS/MW/B29/11	CHECKED:	GM
DATE DRAWN:	OCTOBER 2020	APPROVED:	GM
DATE ISSUED:	OCTOBER	REV:	-

R:\TRANSPORT PROJECTS\MINOR WORKS\DISABLED BAYS\02 REVERDLY ROAD\REVERDLY ROAD.DWG



PLAN VIEW
SCALE 1:250

NOTES

1. ALL DIMENSIONS ARE IN METRES UNLESS OTHERWISE STATED. DO NOT SCALE FROM THIS DRAWING.
2. ALL ITEMS SHOWN IN GREY ARE TO REMAIN UNLESS OTHERWISE STATED.
3. THIS DRAWING IS TO BE READ IN CONJUNCTION WITH THE LB OF SOUTHWARK STREETSCAPE DESIGN GUIDANCE (SSDM) AND ALL RELEVANT CONTRACT CLAUSES.
4. TRAFFIC MANAGEMENT TO BE IN ACCORDANCE WITH CHAPTER 8 OF THE TRAFFIC SIGNS MANUAL AND SAFETY AT STREET WORK AND ROAD WORKS.
5. CONTRACTOR TO MAINTAIN ACCESS TO ALL PROPERTIES AND BUSINESSES AT ALL TIMES AND AGREE ALTERNATIVE ACCESS ARRANGEMENTS WITH STAKEHOLDERS.

ROAD MARKING
DISABLED



POSITION OF SIGN AND SUPPORT

2M X 6.6M

PROPOSED DISABLED BAY

LOCATION PLAN



REV	DATE	REVISION DESCRIPTION / DETAILS	DRN BY	CHKD BY	APRVD BY
A	08.04.2021	DETAILED DESIGN	DB	GM	RW



160 TOOLEY STREET LONDON SE1P 5LX

PROJECT:
B29 DISABLED BAY

TITLE:
RYEDALE

STATUS:	APPROVAL	DRAWN	DB
		DESIGNED	DB
SCALE:	1:250	CHECKED	GM
		APPROVED	RW

DRAWING NO: LBS/MW/B29/01 REV: -

DATE DRAWN: 08 APRIL 2021 DATE ISSUED: 08 APRIL 2021



PLAN VIEW
SCALE 1:250

NOTES

1. ALL DIMENSIONS ARE IN METRES UNLESS OTHERWISE STATED. DO NOT SCALE FROM THIS DRAWING.
2. ALL ITEMS SHOWN IN GREY ARE TO REMAIN UNLESS OTHERWISE STATED.
3. THIS DRAWING IS TO BE READ IN CONJUNCTION WITH THE LB OF SOUTHWARK STREETScape DESIGN GUIDANCE (SSDM) AND ALL RELEVANT CONTRACT CLAUSES.
4. TRAFFIC MANAGEMENT TO BE IN ACCORDANCE WITH CHAPTER 8 OF THE TRAFFIC SIGNS MANUAL AND SAFETY AT STREET WORK AND ROAD WORKS.
5. CONTRACTOR TO MAINTAIN ACCESS TO ALL PROPERTIES AND BUSINESSES AT ALL TIMES AND AGREE ALTERNATIVE ACCESS ARRANGEMENTS WITH STAKEHOLDERS.

ROAD MARKING
DISABLED



POSITION OF SIGN AND SUPPORT

2M X 6.6M
PROPOSED DISABLED BAY

EXISTING DISABLED BAY

EXISTING PERMIT PARKING BAY

LOCATION PLAN



REV	DATE	REVISION DESCRIPTION / DETAILS	DRN BY	CHKD BY	APRVD BY
A	26.02.2021	DETAILED DESIGN			



160 TOOLEY STREET LONDON SE1P 5LX

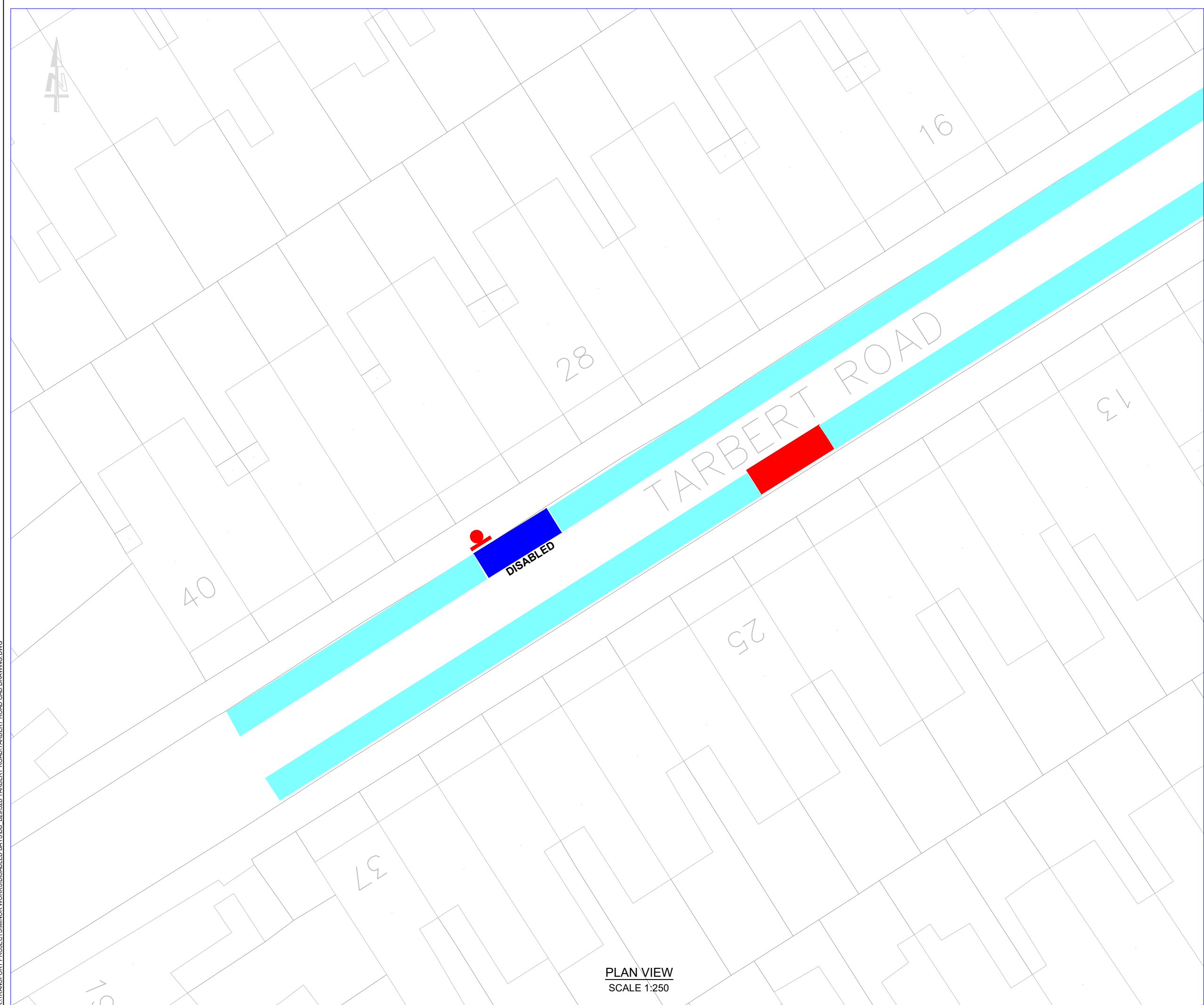
PROJECT:
B29 DISABLED BAY

TITLE:
SIMMS ROAD

STATUS: APPROVAL
SCALE: 1:250

DRAWING NO: LBS/MW/B29/30
DATE DRAWN: 26 FEBRUARY 2021

DATE ISSUED: 26 FEBRUARY 2021



PLAN VIEW
SCALE 1:250

NOTES

1. ALL DIMENSIONS ARE IN METRES UNLESS OTHERWISE STATED. DO NOT SCALE FROM THIS DRAWING.
2. ALL ITEMS SHOWN IN GREY ARE TO REMAIN UNLESS OTHERWISE STATED.
3. THIS DRAWING IS TO BE READ IN CONJUNCTION WITH THE LB OF SOUTHWARK STREETScape DESIGN GUIDANCE (SSDM) AND ALL RELEVANT CONTRACT CLAUSES.
4. TRAFFIC MANAGEMENT TO BE IN ACCORDANCE WITH CHAPTER 8 OF THE TRAFFIC SIGNS MANUAL AND SAFETY AT STREET WORK AND ROAD WORKS.
5. CONTRACTOR TO MAINTAIN ACCESS TO ALL PROPERTIES AND BUSINESSES AT ALL TIMES AND AGREE ALTERNATIVE ACCESS ARRANGEMENTS WITH STAKEHOLDERS.

ROAD MARKING
DISABLED

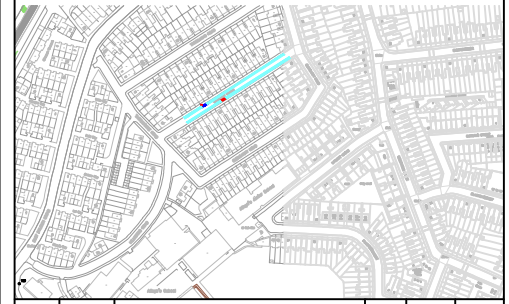
POSITION OF SIGN AND SUPPORT

2M X 6.6M
PROPOSED DISABLED BAY

EXISTING DISABLED BAY

EXISTING PERMIT PARKING BAY

LOCATION PLAN



REV	DATE	REVISION DESCRIPTION / DETAILS	DRN BY	CHKD BY	APRVD BY
A	19.02.2021	DETAILED DESIGN			



160 TOOLEY STREET LONDON SE1P 5LX

PROJECT:
B29 DISABLED BAY

TITLE:
TARBERT ROAD

STATUS:	APPROVAL	DRAWN	DB
		DESIGNED	DB
SCALE:	1:250	CHECKED	GM
		APPROVED	RW

DRAWING NO: LBS/MW/B29/15 REV: -

DATE DRAWN: 19 FEBRUARY 2021 DATE ISSUED: 19 FEBRUARY 2021



THE COUNCIL OF THE LONDON BOROUGH OF SOUTHWARK

TRAFFIC MANAGEMENT ORDER

202* No. 0xx

The London Borough of Southwark (Charged-for parking places) (DPPP B29) Order 202*

Made: xx xxx 202*

Coming into force: xx xxx 202*

The Council of the London Borough of Southwark, after consulting the Commissioner of Police of the Metropolis, in exercise of the powers conferred by sections 45, 46, 49 and 124 of and Part IV of Schedule 9 to the Road Traffic Regulation Act 1984^a, as amended, and of all other powers thereunto enabling, hereby make the following Order:

Citation and commencement

- 1.1 This Order may be cited as the London Borough of Southwark (Charged-for parking places) (DPPP B29) Order 202* and shall come into force on xx xxxx 202*.

Interpretation

- 2.1 In this Order:-

“Council” means the Council of the London Borough of Southwark;

“enactment” means any enactment, whether public general or local, and includes any order, bye-law, rule, regulation, scheme or other instrument having effect by virtue of an enactment;

“map-based schedule” means the map attached to and to be read in conjunction with this Order and the Order of 2021, which depicts the parking places designated by this Order, and, in conjunction with the map schedule legend, identifies the type of each particular parking place and, if appropriate, certain of its governing provisions:

Provided that the Council does not accept responsibility for any inaccuracies contained in the Ordnance Survey data relied upon to create the map-based schedule and where a parking place is depicted on the map-based schedule, that parking place will continue to apply irrespective of any subsequent changes that have been made to the underlying Ordnance Survey data.

“map schedule legend” means the map schedule legend attached to this Order which, when used in conjunction with the map-based schedule, identifies the specific type of parking places designated by this Order and, where appropriate, certain of their governing provisions; and

^a 1984 c.27

"the Order of 2021" means the London Borough of Southwark (Charged-For Parking Places) (Map-based) Order 2021^b.

- 2.2 Any reference in this Order to any enactment shall be construed as a reference to that enactment as amended, applied, consolidated, re-enacted by or as having effect by virtue of any subsequent enactment.
- 2.3 Unless the context otherwise requires, any expression used in this Order which is also used in the Order of 2021 shall have the same meaning as in that Order.

Addition to or substitution of items in the map-based schedule

- 3.1 While this Order remains in force, and without prejudice to the validity of anything done or to any liability incurred in respect of any act or omission before the coming into force of this Order, the Order of 2021 shall have effect as though:-
- (a) where there is no existing item at a location depicted in the map-based schedule attached to that Order, there were added to that map-based schedule the item depicted in the map-based schedule attached to this Order; and
 - (b) where there is an existing item at a location depicted in the map-based schedule attached to that Order, there were substituted in that map-based schedule the item depicted in the map-based schedule attached to this Order.
- 3.2 The substitution referred to in Article 3.1(b) of this Order of any item in in the map-based schedule will have the effect of revoking any provision provided or designated by a previous version of that item in the map-based schedule and not incorporated into the latest version.

Designation of parking place and application of the Order of 2021 thereto

- 4.1 Each area on a street identified the map based schedule as a parking place and, where applicable, by way of the map schedule legend as an area marked out and signed for the use therein of specified classes of vehicles following the conditions specified in the Order of 2021 in relation to that type of parking place, is designated as a parking place.
- 4.2 Unless otherwise so identified, a parking place shall be bounded on one side of its length by the edge of the carriageway and be an area marked either by a traffic sign or by another method of indicating the extent of a parking place as specified in the Traffic Signs Regulations and General Directions 2016^c.
- 4.3 The provisions of the Order of 2021 (other than Articles 4 and 19) shall apply to the area designated as a parking place by this Order as if in those provisions any reference to a parking place included a reference to an area designated as a parking place by this Order.

Placing of traffic signs, etc

- 5.1 The Council shall:
- (a) place and maintain traffic signs or other appropriate markings on the surface of the street indicating the limits of the parking place designated by this Order;
 - (b) place and maintain in or in the vicinity of each parking place, traffic signs indicating that such parking place may be used during the permitted hours for the leaving only of the vehicles specified in Articles 5.1 and 5.2 of the Order of 2021;
 - (c) place and maintain in or in the vicinity of the parking place a traffic sign indicating, that such parking place may be used by vehicles making payment of the parking charge by way of the electronic payment system; and the location identification number of such parking place or part thereof; and
 - (d) carry out such other work as is reasonably required for the purpose of the satisfactory operation of a parking place.

^b LBS 2021_035

^c SI 2016/362

Dated this xxxxxxxxxxxx day of xxxx 202*

[signature here]

DALE FODEN

Head of Service, Highways
Environment and Leisure

EXPLANATORY NOTE

(This note is not part of the Order)

This Order, adds or substitutes items in the map-based schedule attached to the Order of 2021, as part of DPPP-B29, so as to amend parking places to accommodate this batch of DPPPs:-

- (a) CPZ 'B' Brayards Road north-west side o/s No. 51 split and reduce 'permit';
- (b) CPZ 'C2' Elliotts Row east side o/s No. 47 reduce 'permit';
- (c) CPZ 'E' Penton Place south-west side o/s No. 58 reduce 'permit';
- (d) CPZ 'EC' Lomond Grove o/s No. 66 reduce 'permit';
- (e) CPZ 'ED' Tarbert Road north-west side o/s No. 32 split and reduce 'permit';
- (f) CPZ 'H' Brunel Road south-east side relocate existing 'permit' north-eastward;
- (g) CPZ 'PW' i) reduce 'permit' Copleston Road west side o/s No. 116 and Fenwick Road north-east side o/s No. 62, and ii) split and reduce 'permit' Adys Road south-west side o/s No. 36, Bellenden Road south-east side o/s No. 189, Danby Street south-east side o/s Nos. 18&20, and Nutbrook Street south-east side o/s No. 30;
- (h) CPZ 'R' Calypso Crescent south-eastside o/s No. 4 reduce 'permit'; and
- (i) CPZ 'TS' Lynton Road north-east side o/s No. 123 and Simms Road south side o/s No. 164a reduce 'permit', and Reverdy Road south-east side relocate existing 'permit' south-westward, in the London Borough of Southwark.



THE COUNCIL OF THE LONDON BOROUGH OF SOUTHWARK

TRAFFIC MANAGEMENT ORDER

202* No. 0xx

The London Borough of Southwark (Free parking places and waiting restrictions)
(DPPP B29) Order 202*

Made: xx xxx 202*

Coming into force: xx xxx 202*

The Council of the London Borough of Southwark, after consulting the Commissioner of Police of the Metropolis, in exercise of the powers conferred by sections 6 and 124 of and Part IV of Schedule 9 to the Road Traffic Regulation Act 1984^a, as amended, and of all other powers thereunto enabling, hereby make the following Order:

Citation and commencement

- 1.1 This Order may be cited as the London Borough of Southwark (Free parking places and waiting restrictions) (DPPP B29) Order 202* and shall come into force on xx xxxx 202*.

Interpretation

- 2.1 In this Order:-

“Council” means the Council of the London Borough of Southwark;

“enactment” means any enactment, whether public general or local, and includes any order, bye-law, rule, regulation, scheme or other instrument having effect by virtue of an enactment;

“map-based schedule” means the map attached to and to be read in conjunction with this Order and the Order of 2021, which depicts the restrictions imposed by this Order and, in conjunction with the map schedule legend, identifies the type of each particular free parking place, loading place, waiting, loading or stopping restriction and, if appropriate, certain of its governing provisions:

Provided that the Council does not accept responsibility for any inaccuracies contained in the Ordnance Survey data relied upon to create the map-based schedule and where a parking place, loading place or waiting, loading or stopping restriction is depicted on the map-based schedule, that parking place, loading place or waiting, loading or stopping restriction will continue to apply irrespective of any subsequent changes that have been made to the underlying Ordnance Survey data.

“map schedule legend” means the map schedule legend attached to this Order which, when used in conjunction with the map-based schedule, identifies the specific type of parking places and loading places designated by this Order, and the waiting, loading and stopping restrictions imposed by this Order and, where appropriate, certain of their governing provisions;

^a 1984 c.27

"the Order of 2021" means the London Borough of Southwark (Free Parking Places, Loading Places and Waiting, Loading and Stopping Restrictions) (Map-based) Order 2021^b.

- 2.2 Any reference in this Order to any enactment shall be construed as a reference to that enactment as amended, applied, consolidated, re-enacted by or as having effect by virtue of any subsequent enactment.
- 2.3 Unless the context otherwise requires, any expression used in this Order which is also used in the Order of 2021 shall have the same meaning as in that Order.

Addition to or substitution of items in the map-based schedule

- 3.1 While this Order remains in force, and without prejudice to the validity of anything done, or to any liability incurred in respect of any act or omission before the coming into force of this Order, the Order of 2021 shall have effect as though:-
- (a) where there is no existing item at a location depicted in the map-based schedule attached to that Order, there were added to that map-based schedule the item depicted in the map-based schedule attached to this Order; and
 - (b) where there is an existing item at a location depicted in the map-based schedule attached to that Order, there were substituted in that map-based schedule the item depicted in the map-based schedule attached to this Order.
- 3.2 The substitution referred to in Article 3.1(b) of this Order of any item in in the map-based schedule will have the effect of revoking any provision provided or designated by a previous version of that item in the map-based schedule and not incorporated into the latest version.

Designation of parking place and application of the Order of 2021 thereto

- 4.1 Each area on a street identified the map-based schedule as a parking place and, where applicable, by way of the map schedule legend as an area marked out and signed for the use therein of specified classes of vehicles following the conditions specified in the Order of 2021 in relation to that type of parking place, is designated as a parking place.
- 4.2 Unless otherwise so identified, a parking place shall be bounded on one side of its length by the edge of the carriageway and be an area marked either by a traffic sign or by another method of indicating the extent of a parking place as specified in the Traffic Signs Regulations and General Directions 2016^c.
- 4.3 The provisions of the Order of 2021 (other than Articles 4 and 15) shall apply to the areas designated as parking places by this Order as if in those provisions any reference to a parking place included a reference to an area designated as a parking place by this Order.

Placing of traffic signs etc.

- 5.1 The Council shall:-
- (a) place and maintain traffic signs or other appropriate markings on the surface of the street indicating the limits of the parking place designated by this Order;
 - (b) place and maintain in or in the vicinity of each parking place, traffic signs indicating that such parking place may be used during the permitted hours for the leaving only of the vehicles specified in Article 5.1 of the Order of 2021; and
 - (c) carry out such other work as is reasonably required for the purpose of the satisfactory operation of a parking place.

Waiting restrictions applicable in restricted streets

- 6.1 Without prejudice to the validity of anything done or to any liability incurred in respect of any act or omission before the coming into operation of this Order, the Order of 2021 shall have effect as though any waiting restriction identified in the map based schedule and by way of the map

^b LBS 2021_036

^c SI 2016/362

schedule legend and marked out and signed as a waiting restriction shall be construed as though it were a restricted street referred to in the Order of 2021.

Dated this xxxxxxxxxxxx day of xxxx 202*

[signature here]

DALE FODEN

Head of Service, Highways
Environment and Leisure

DRAFT

EXPLANATORY NOTE

(This note is not part of the Order)

This Order, adds or substitutes items in the map-based schedule attached to the Order of 2021, as part of DPPP-B29, so as to accommodate this batch of DPPPs:-

- (a) adds new 'unlimited stay' DPPP in Adys Road, Barry Road, Bassano Street, Bellenden Road, Bird In Bush Road, Brayards Road, Calypso Crescent, Carden Road, Copleston Road, Cranswick Road, Crystal Palace Road, Danby Street, Elliotts Row, Fenwick Road, Frogley Road, Goodrich Road, Jocelyn Street, Kelvington Road, Lausanne Road, Lomond Grove, Lynton Road, Nunhead Grove, Nutbrook Street, Penton Place, Ryedale, Simms Road, and Tarbert Road;
- (b) formalises an existing DPPP o/s No. 114 Copleston Road;
- (c) relocates two existing DPPPs in Brunel Road (o/s No. 20) south-westward by 14.5m, and in Reverdy Road (o/s No. 31) north-eastward by 19.5m;
- (d) removes existing 'unlimited stay' DPPPs in Burbage Road, Crystal Palace Road (two locations), Cyrena Road, Daniels Road, Fellbrigg Road, Goodrich Road, Hindmans Road (two locations), Kirkwood Road (two locations), Landcroft Road, Playfield Crescent, Upland Road, and York Grove; and
- (e) amends DYs in Bird In Bush Road, in the London Borough of Southwark.