

Public notice

Cycle Hangars

The London Borough of Southwark (Cycle hangars) Order 2017
The London Borough of Southwark (Parking places) (CPZ 'B') (No. 9) Order 2017
The London Borough of Southwark (Parking places) (CPZ 'C1') (No. 16) Order 2017
The London Borough of Southwark (Parking places) (CPZ 'C2') (No. 22) Order 2017
The London Borough of Southwark (Parking places) (CPZ 'D') (No. 15) Order 2017
The London Borough of Southwark (Parking places) (CPZ 'E') (No. 17) Order 2017
The London Borough of Southwark (Parking places) (CPZ 'EC') (No. 5) Order 2017
The London Borough of Southwark (Parking places) (CPZ 'F') (No. 11) Order 2017
The London Borough of Southwark (Parking places) (CPZ 'G') (No. 15) Order 2017
The London Borough of Southwark (Parking places) (CPZ 'GR') (No. 11) Order 2017
The London Borough of Southwark (Parking places) (CPZ 'H') (No. 3) Order 2017
The London Borough of Southwark (Parking places) (CPZ 'J') (No. 10) Order 2017
The London Borough of Southwark (Parking places) (CPZ 'K') (No. 5) Order 2017
The London Borough of Southwark (Parking places) (CPZ 'LG') (No. 5) Order 2017
The London Borough of Southwark (Parking places) (CPZ 'M1') (No. 12) Order 2017
The London Borough of Southwark (Parking places) (CPZ 'M2') (No. 20) Order 2017
The London Borough of Southwark (Parking places) (CPZ 'N') (No. 2) Order 2017
The London Borough of Southwark (Parking places) (CPZ 'NC') (No. 9) Order 2017
The London Borough of Southwark (Parking places) (CPZ 'PR') (No. 2) Order 2017
The London Borough of Southwark (Parking places) (CPZ 'SB') (No. 3) Order 2017
The London Borough of Southwark (Parking places) (CPZ 'T') (No. 10) Order 2017

1. Southwark Council hereby GIVES NOTICE that it proposes to make the above orders under the powers of the Road Traffic Regulation Act 1984.
2. The effect of the orders would be:-
 - (a) To confirm the provision of cycle hangers (secure parking places for pedal cycles) under previous experimental Orders in the following streets: Albrighton Road, Astbury Road, Aylesbury Road, Azenby Road, Bagshot Street, Bath Terrace, Beckway Street, Bellenden Road, Benhill Road, Bethwin Road, Bird in Bush Road, Browning Street, Burcher Gale Grove, Bushey Hill Road, Carden Road, Choumert Road, Cobourg Road, Coleman Road, Crofton Road, Cross Road, Croxted Road, Cyrena Road, Dayton Grove, De Laune Street, Deverell Street, Doddington Grove, Dolben Street, Ferris Road, Forester Road, Gladstone Street, Gowlett Road, Grosvenor Park, Grosvenor Terrace, Grove Hill Road, Hillingdon Street, Hollydale Road, Horsley Road, Ivanhoe Road, Kincaid Road, Landells Road, Larcom Street, Leathermarket Street, Lower Road, Malfort Road, Manciple Street, Matham Grove, Merrow Street, Morecambe Street, Morna Road, Nutbrook Street, Oswin Street, Peckham Rye, Penton Place, Pocock Street, Pytchley Road, Rockingham Street, Rothsay Street, Rye Hill Park, St Giles Road, Sansom Street, Searles Road, Sears Street, Sharsted Street, Silex Street, Staple Street, Surrey Road, Sutherland Square, Tabard Street, Thompsons Avenue, Thornecombe Road, Tresco Road, Ulverscroft Road, Valmar Road, Vestry Road and Wooler Street;
 - (b) To relocate the experimental cycle hangar from Fielding Street to Empress Street;
 - (c) To provide new cycle hangars in the following streets: Abbey Street, Azenby Road, Balchier Road, Bushwood Drive, Clements Road, Crampton Street, Crawthow Grove, Cyrena Road, Druid Street, Elmington Road, Goodwin Close, John Ruskin Street, Linwood Close, Longfellow Way, Maltby Street, Marlborough Grove, Matham Grove, Neptune Street, Nutbrook Street, Pellatt Road, Penton Place, Rotherhithe New Road, Sheppard Drive, The Gardens, Vicarage Grove and West Lane;
 - (d) To confirm the provision of cycle hangers under previous experimental Orders in the following footways: Carlton Grove, Commercial Way, Merrow Street and Rye Hill Park;
 - (e) To provide a new cycle hangar in the footway of Kings Grove;
 - (f) To relocate the experimental cycle hangars provided in the footway to the adjacent carriageway in Merrow Street and Urlwin Street;
 - (g) To confirm the experimental cycle hangar in the Champion Hill Estate;
 - (h) To revoke and re-enact the designation of existing permit holders' parking places to accommodate the cycle hangars described above in the following streets: Bath Terrace, Benhill Road, Bethwin Road,

Browning Street, Choumert Road, Coleman Road, De Laune Street, Deverell Street, Druid Street, Elmington Road, Empress Street, Gladstone Street, Grosvenor Park, Grosvenor Terrace, Hillingdon Street, John Ruskin Street, Leathermarket Street, Lower Road, Manciple Street, Morna Road, Neptune Street, Oswin Street, Peckham Rye, Penton Place, Pocock Street, Rothsay Street, Sansom Street, Sears Street, Searles Road, Silex Street, St Giles Road, Sutherland Square, Tabard Street, West Lane and Valmar Road; and

(i) To revoke and re-enact the designation of existing 'shared-use' parking places to accommodate the cycle hangars described above in the following streets: Abbey Street, Aylesbury Road, Azenby Road, Bagshot Street, Choumert Road, Cobourg Road, Horsley Road, Longfellow Way, Maltby Street, Marlborough Grove, Merrow Street, Rockingham Street, Sharsted Street, Staple Street, Thompsons Avenue, Vestry Road and Wooler Street.

3. For more information contact James Price of the council's Highways Cleaner, Greener Safer design team: telephone 020 7525 3124 or e-mail james.price@southwark.gov.uk .

4. Copies of this notice, the proposed orders, a statement of the council's reasons for making this change and plans may be found online at <http://www.southwark.gov.uk/trafficorders> or by scanning the QR code below, paper copies may be obtained from or viewed at Highways, Environment, 3rd floor hub 2, 160 Tooley Street, London SE1 2QH. Please telephone 020 7525 2005 for details.

5. Anyone wishing to object to or make any other representations regarding the proposal, may use the form labelled '*Parking - Road traffic and highway schemes - responding to statutory consultation notices*' at <https://forms.southwark.gov.uk/> or send a statement in writing to: the Traffic orders officer, Highways, Southwark Council, Environment, P.O. Box 64529, London SE1P 5LX or by e-mail to traffic.orders@southwark.gov.uk quoting reference 'TMO1718-013_Cycle Hangars' by 02 November 2017. Please note that if you wish to object to this proposal you must state the grounds on which your objection is made.

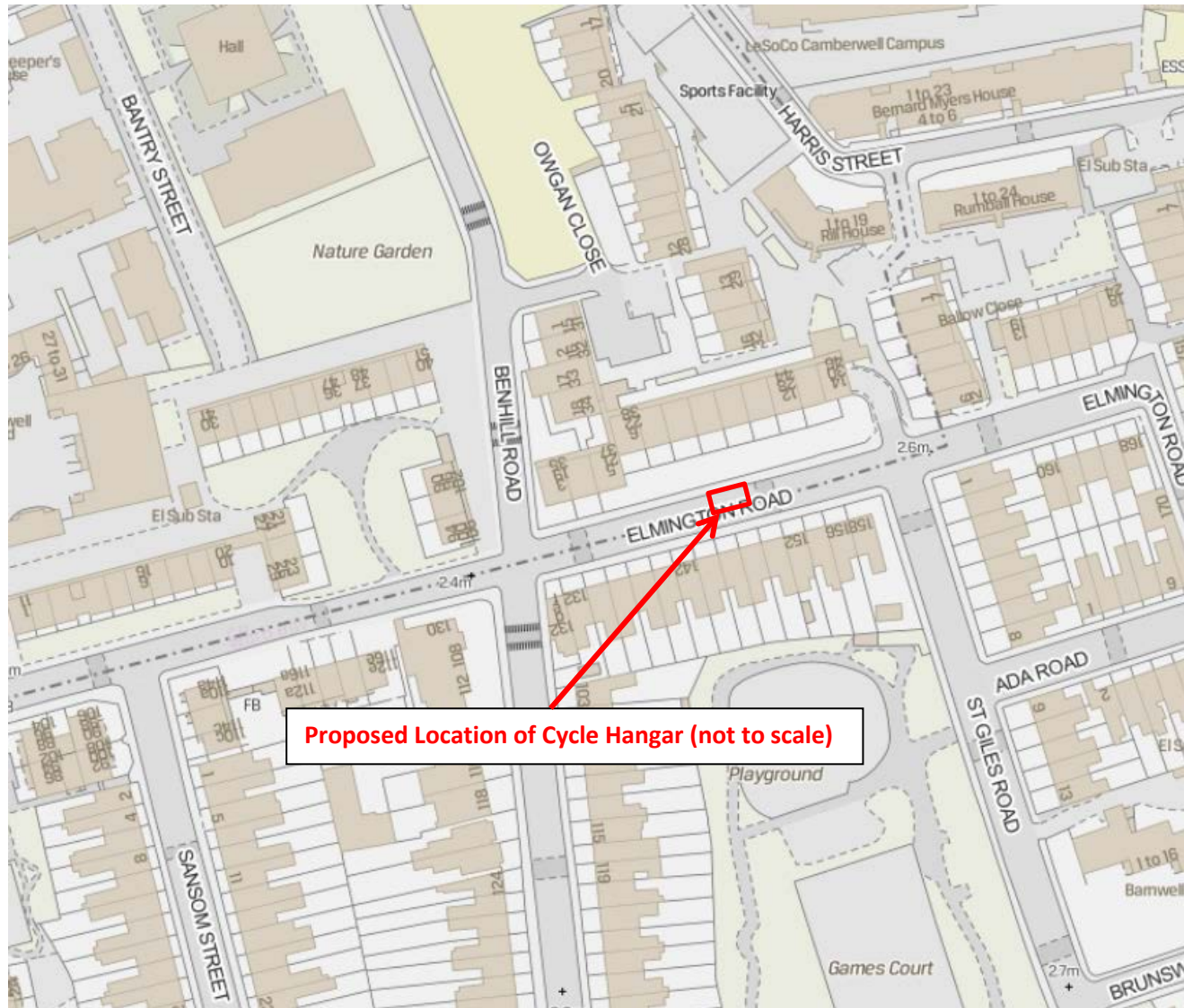
6. When making an objection or representation, please be aware that this may be communicated to other people who may be affected. Information provided in response to this consultation, including in some circumstances personal information, may also be subject to publication or disclosure under the requirements of current access to information legislation.

Dated 12 October 2017

Nicky Costin

Parking and Network Management Business Unit Manager,
Regulatory Services

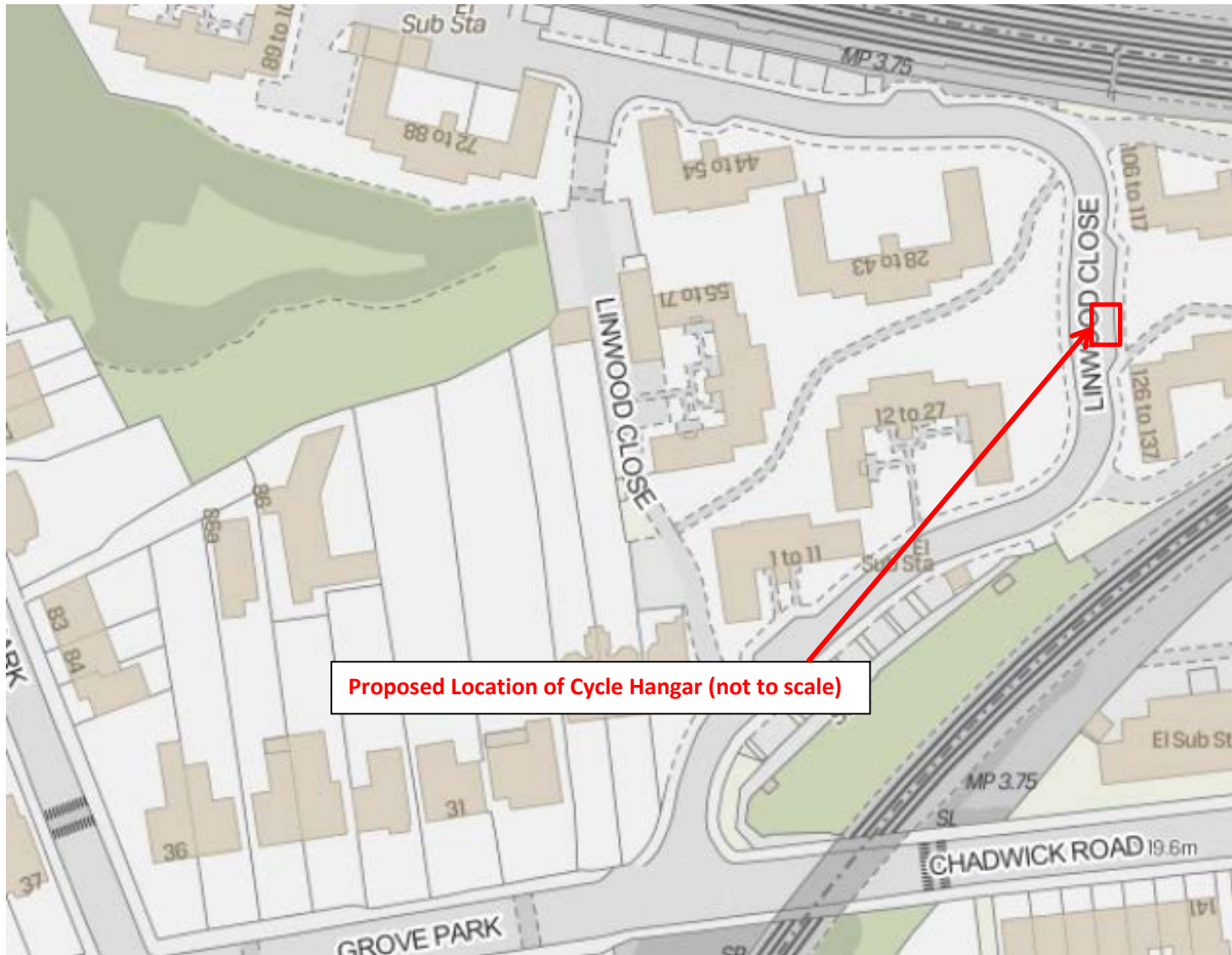




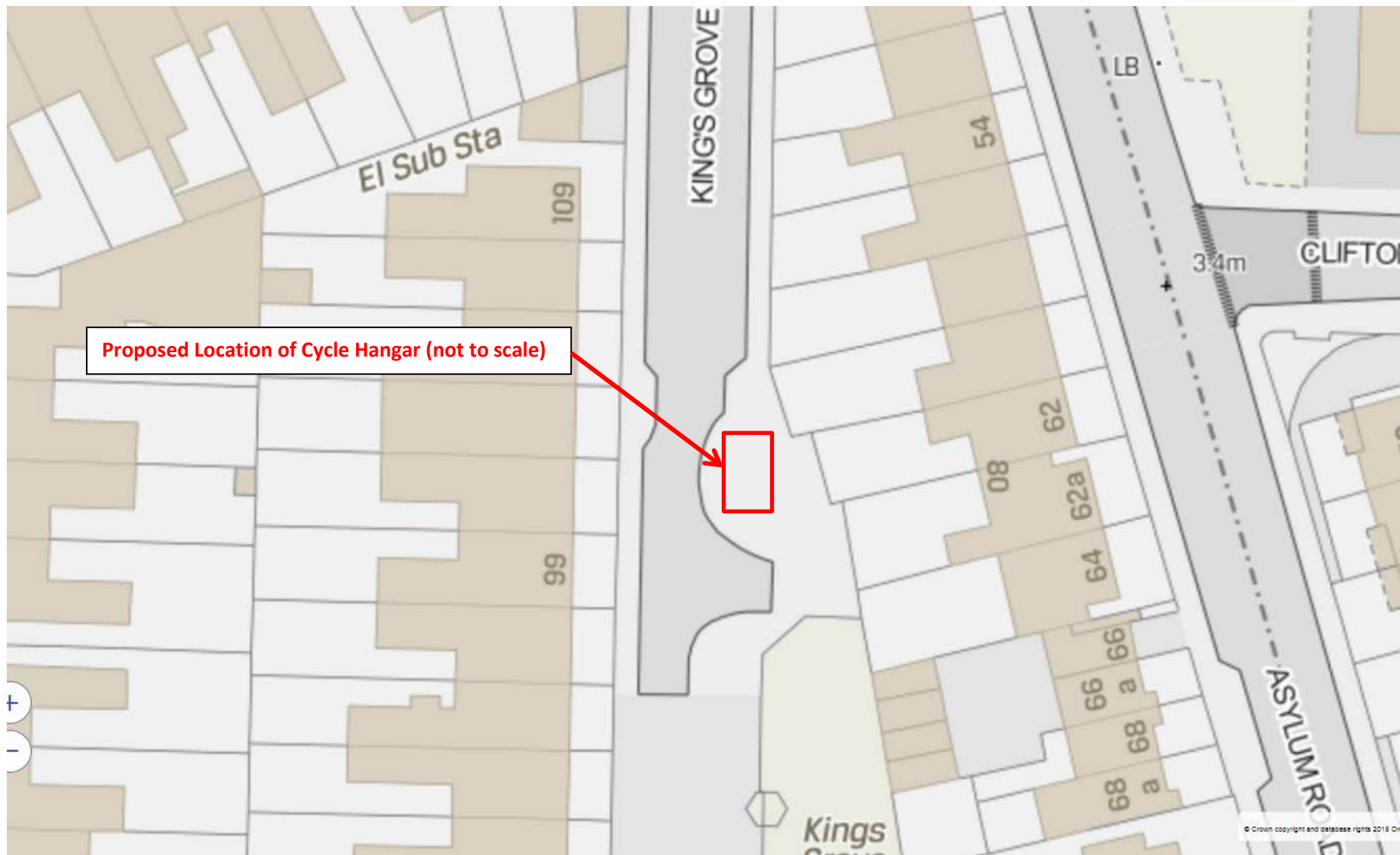
Elmington Grove Cycle Hangar (CGS Project Ref: 107211)



Vicarage Grove Cycle Hangar (CGS Project Ref: 107211)

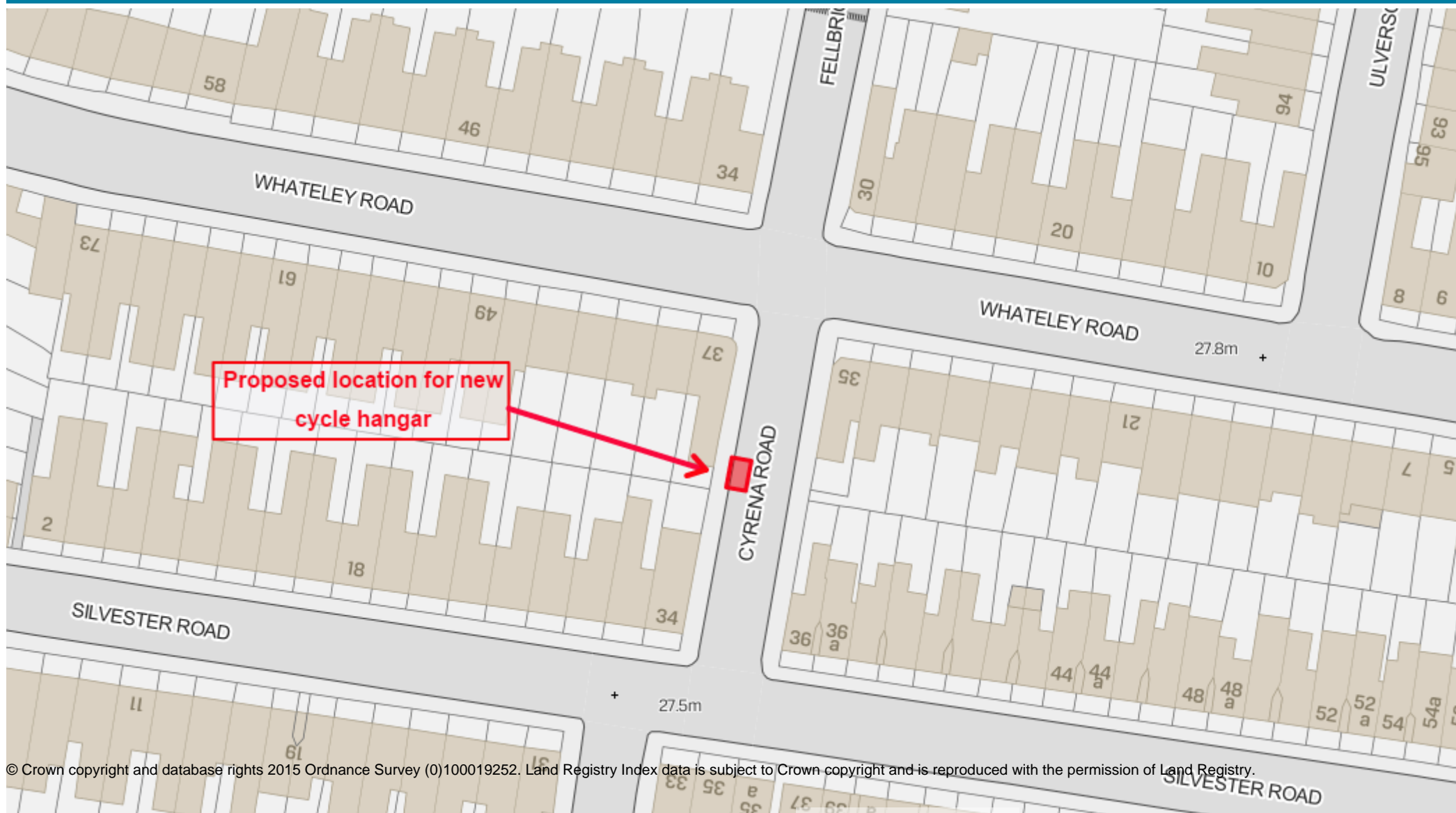


Linwood Close Cycle Hangar (CGS Project Ref: 107213)



Proposed Location of Cycle Hangar (not to scale)

Kings Grove Cycle Hangar (CGS Project Ref: 107227)



© Crown copyright and database rights 2015 Ordnance Survey (0)100019252. Land Registry Index data is subject to Crown copyright and is reproduced with the permission of Land Registry.

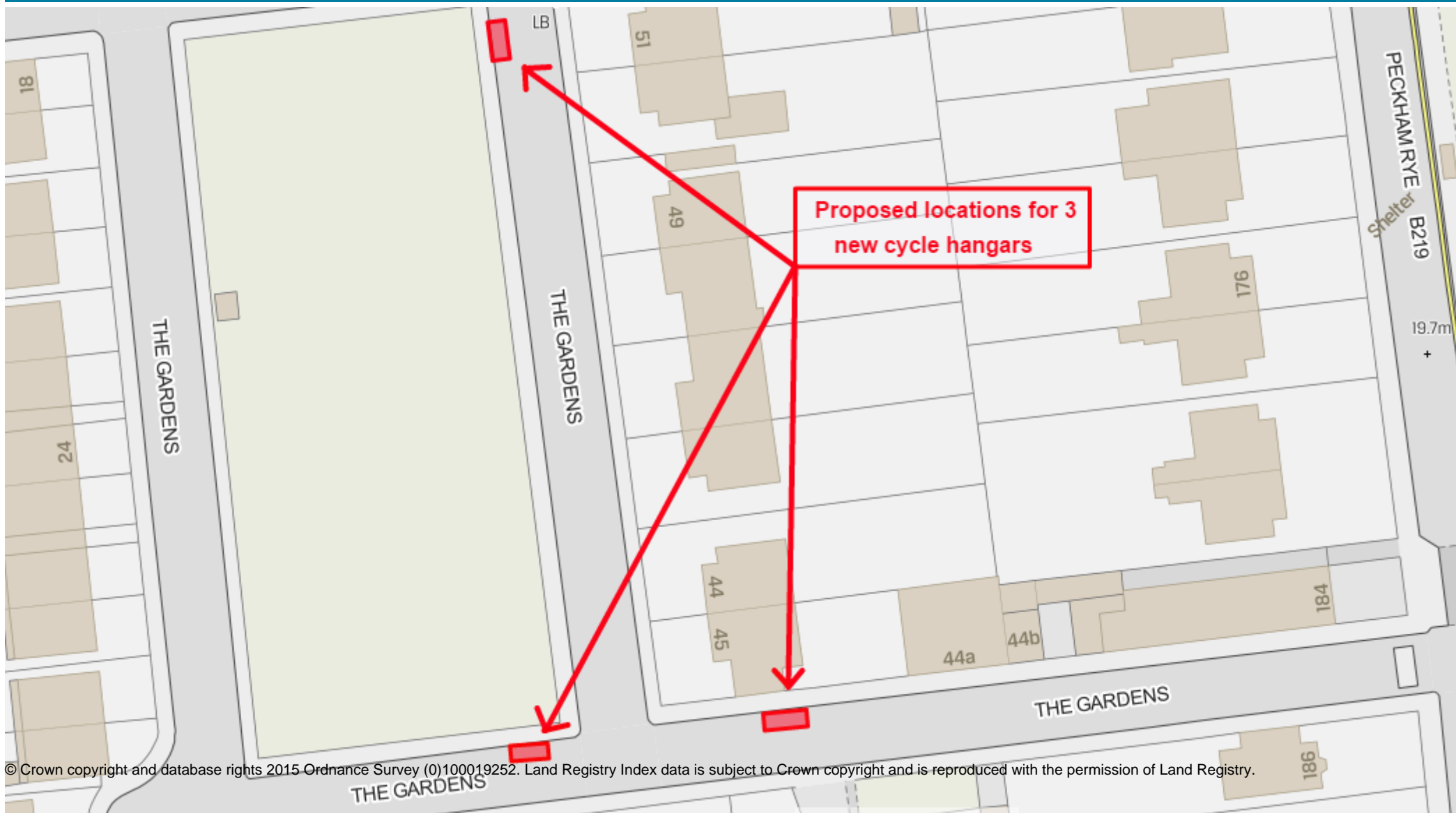


14-Jun-2017

Scale = 1 : 661.500

20 m

Highways

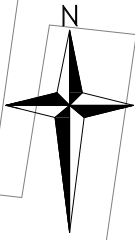


13-Jun-2017

Scale = 1 : 661.500

20 m

Highways



Install cycle hangar in line with party wall between no.38 & no.40

LC - 2637/10

2.55m

DISABLED

Legend

	Lamp Column
	Cycle Hangar
	Disabled Bay
	Double Yellow Line
	Single Yellow Line
	Tree
	Private Highway
	Post and Sign

PELLATT ROAD

48

38

28

57

Public Realm Projects
Parking Design

Environment and Leisure
Floor 3, hub 1
Southwark Council
160 Tooley Street
PO Box 64529
London, SE1P 5LX

www.southwark.gov.uk/parkingprojects



Project	PELLATT ROAD				
Drawing Title	CYCLE HANGAR LOCATION AND IMPLEMENTATION				

Community Council						DULWICH			
Ward(s)						East Dulwich Ward			
Date	Scale	Drn	Chk	App					
31/07/2017	1:8 @ A4	SM	JP	AA					
Dwg No.	2017_Pellatt_Road_Cycle_Hangar				Rev				
Status	DETAILED DESIGN				A				

Rev	Date	Description	Drn	Chk	App
A	31/07/2017	Detailed design	SM	JP	AA

© Crown copyright. All rights reserved. (0100019252) 2013



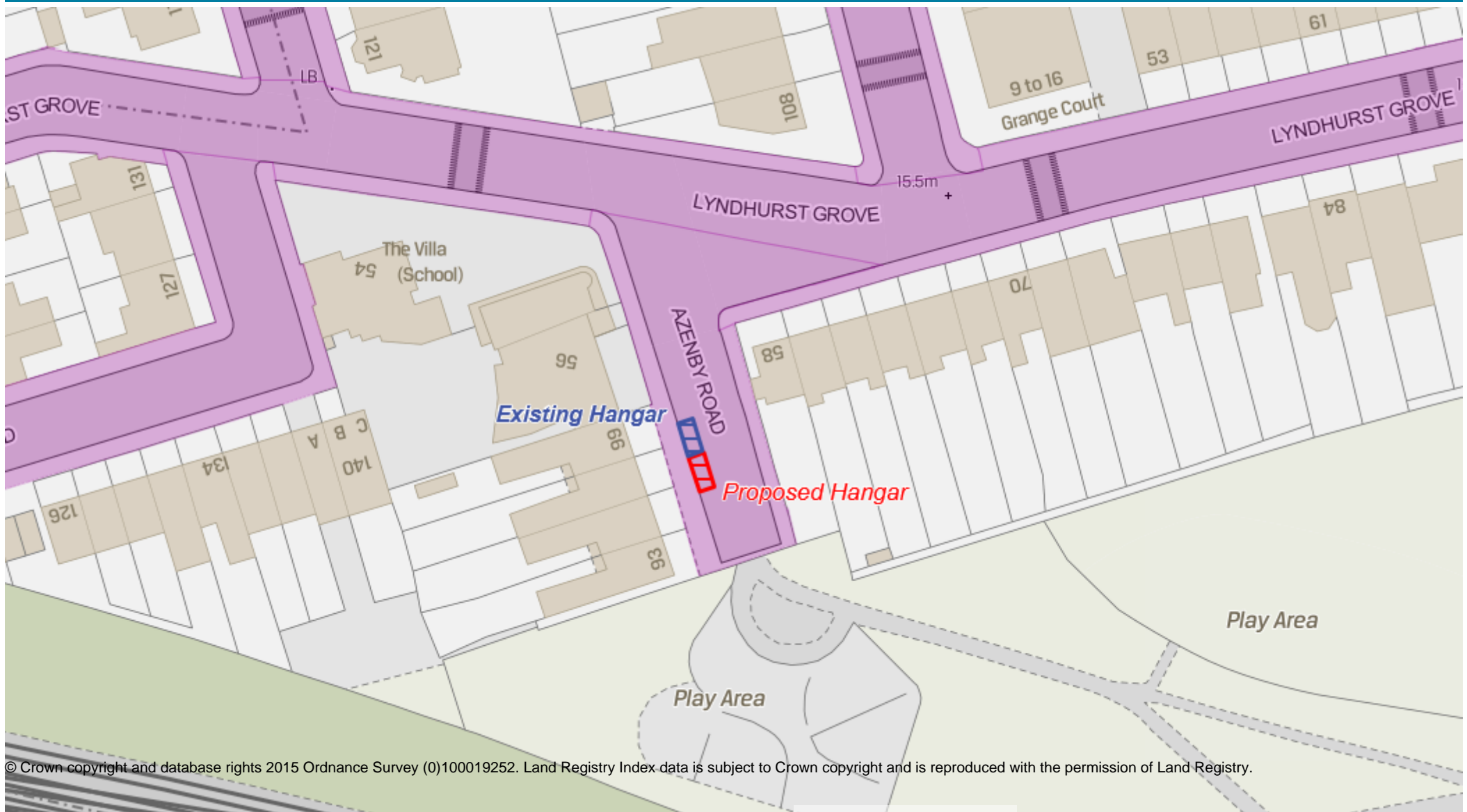
© Crown copyright and database rights 2015 Ordnance Survey (0)100019252. Land Registry Index data is subject to Crown copyright and is reproduced with the permission of Land Registry.



10 m

Scale = 1 : 333.33

29-Jun-2017



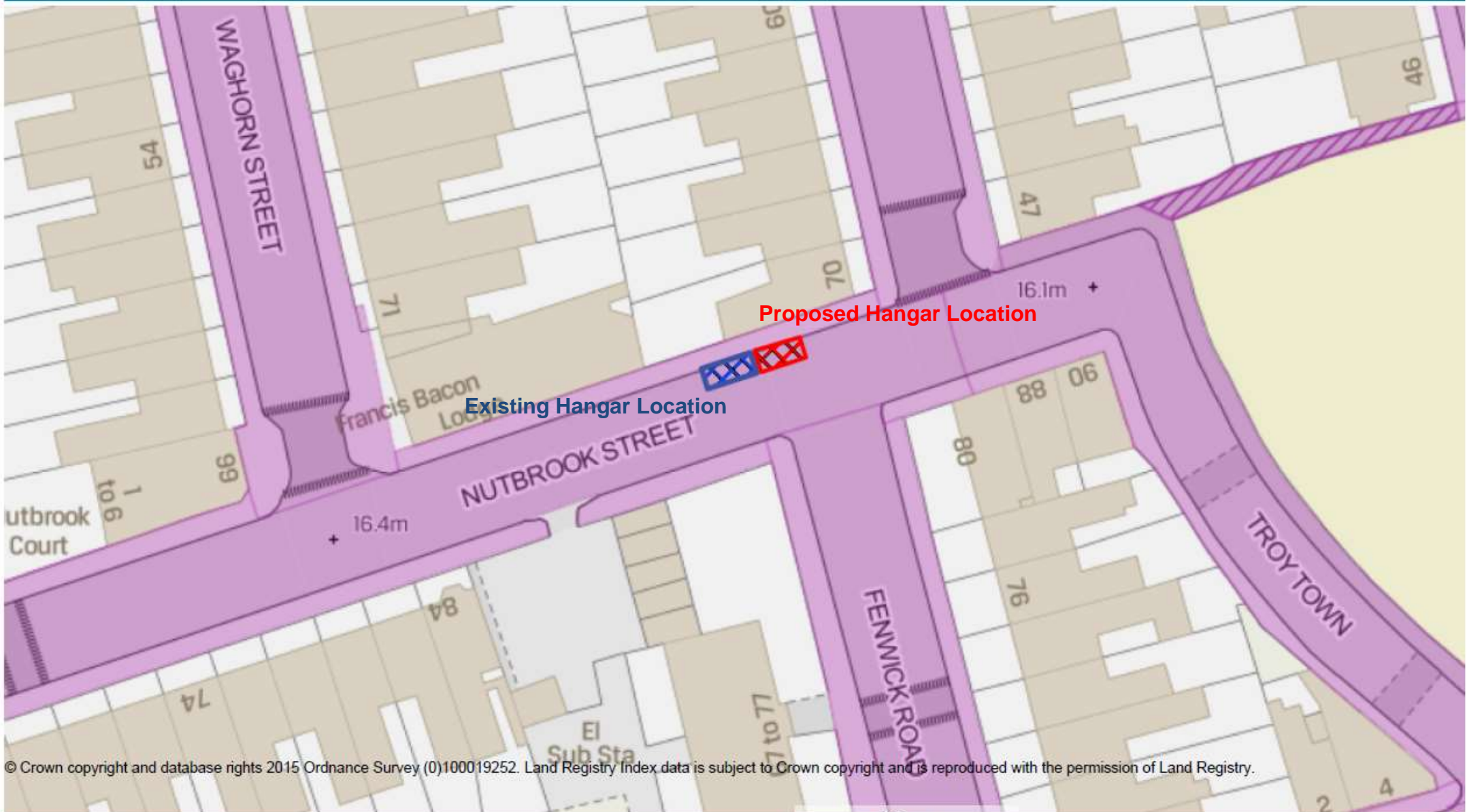
© Crown copyright and database rights 2015 Ordnance Survey (0)100019252. Land Registry Index data is subject to Crown copyright and is reproduced with the permission of Land Registry.



21-Feb-2017

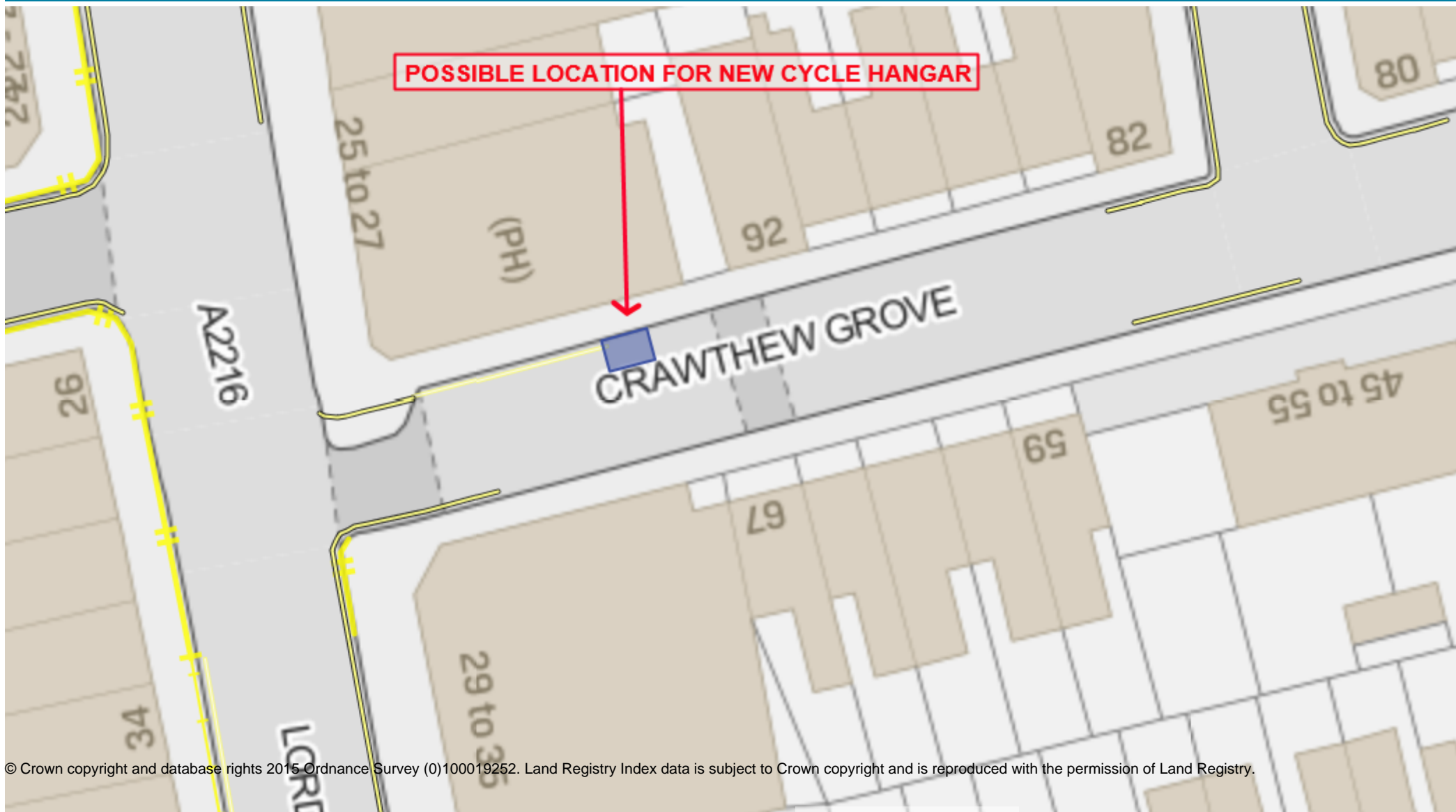
Scale = 1 : 661.500

20 m



© Crown copyright and database rights 2015 Ordnance Survey (0)100019252. Land Registry Index data is subject to Crown copyright and is reproduced with the permission of Land Registry.



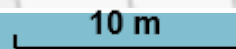


© Crown copyright and database rights 2015 Ordnance Survey (0)100019252. Land Registry Index data is subject to Crown copyright and is reproduced with the permission of Land Registry.

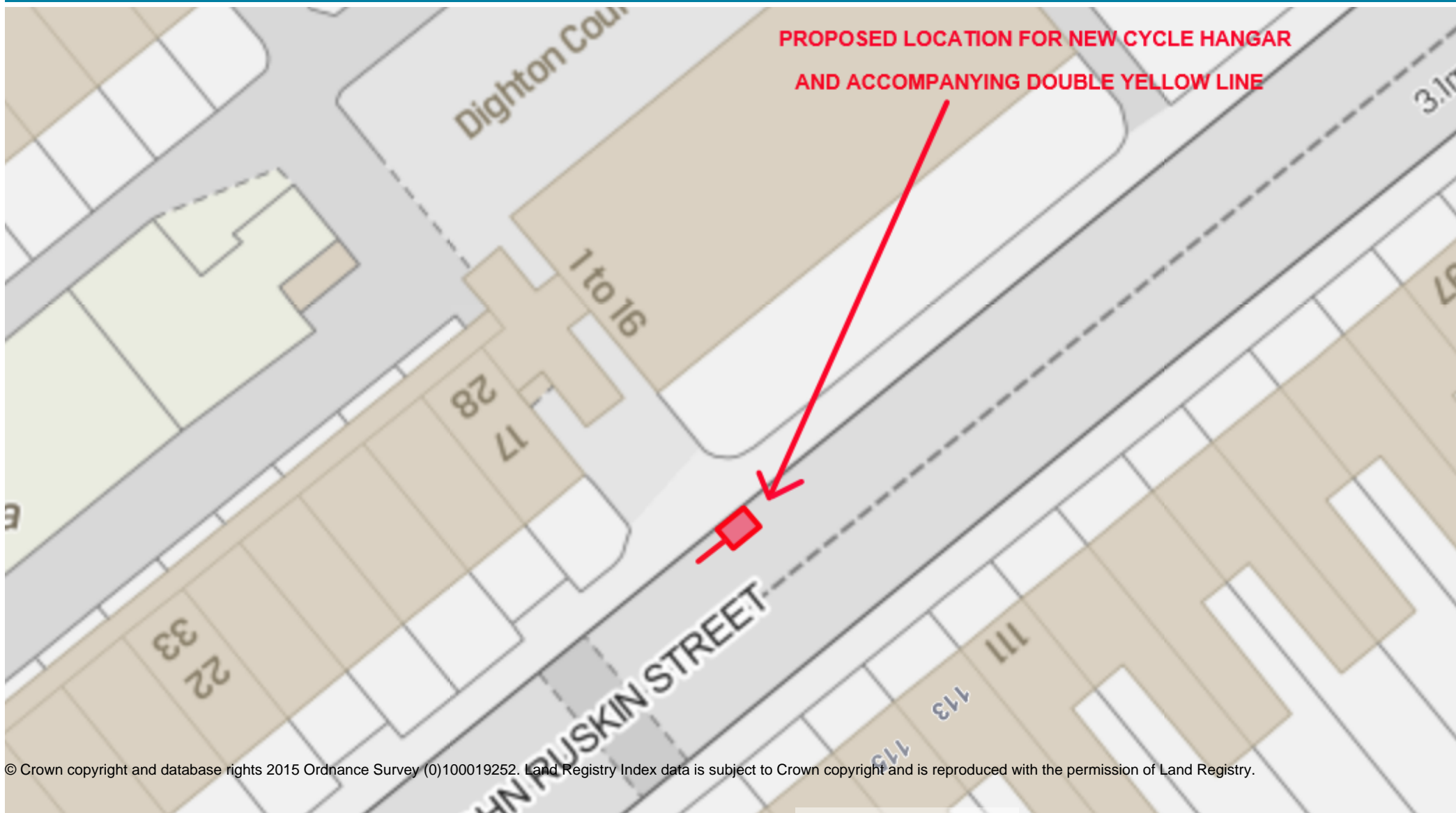


17-Mar-2017

Scale = 1 : 332.640



Highways

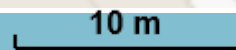


© Crown copyright and database rights 2015 Ordnance Survey (0)100019252. Land Registry Index data is subject to Crown copyright and is reproduced with the permission of Land Registry.

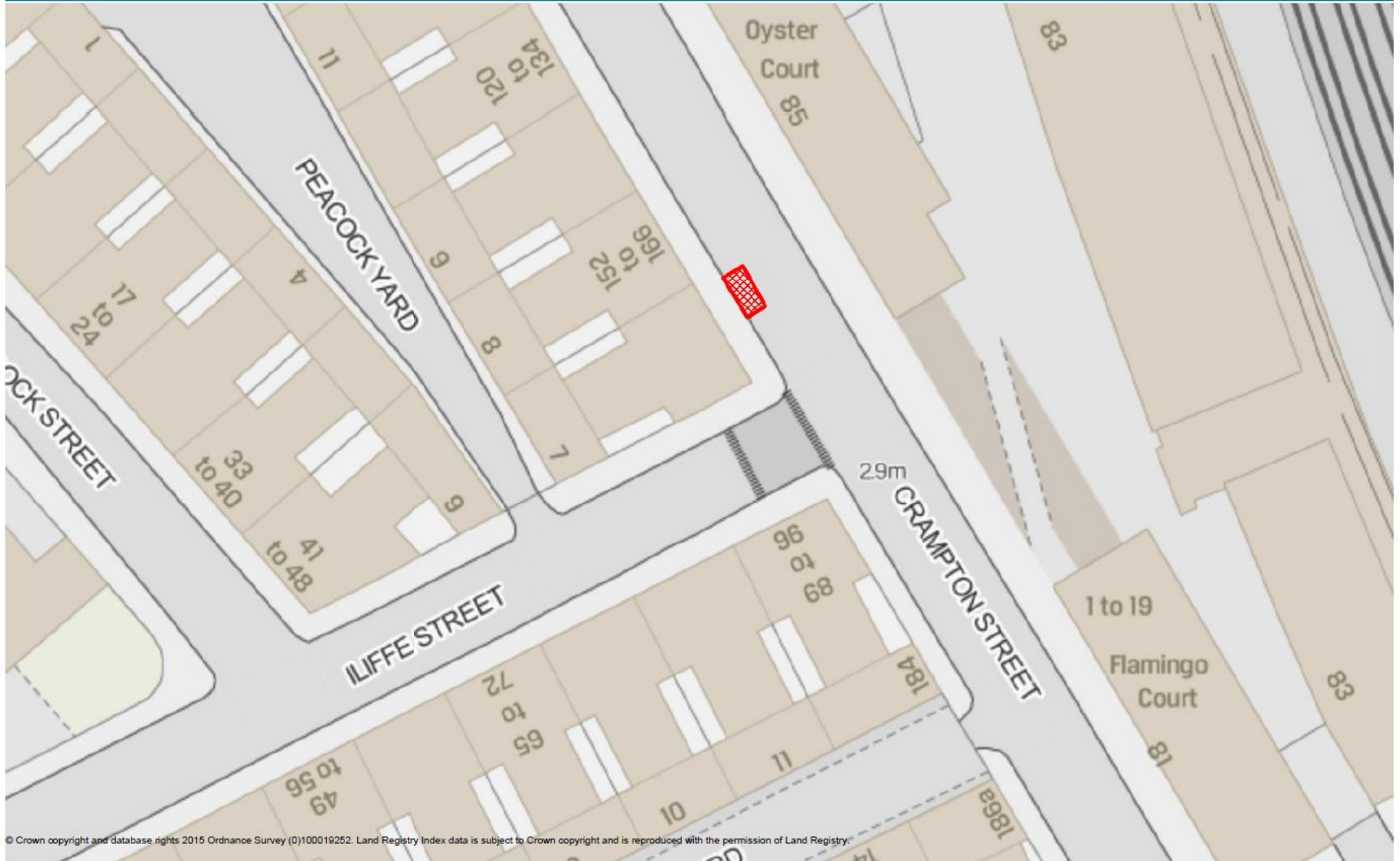


21-Mar-2017

Scale = 1 : 332.640



Highways



© Crown copyright and database rights 2015 Ordnance Survey (0)100019252. Land Registry Index data is subject to Crown copyright and is reproduced with the permission of Land Registry.



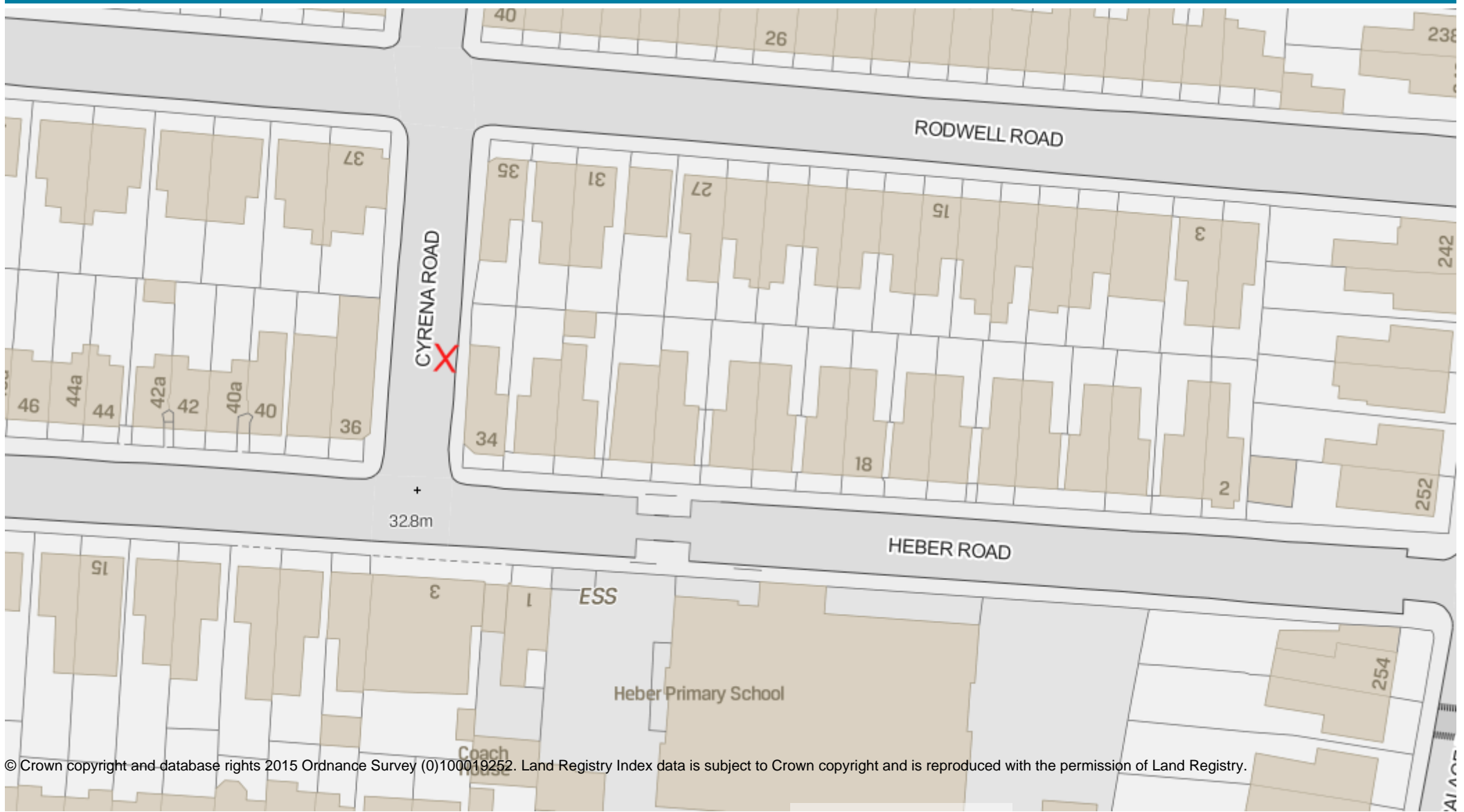
© Crown copyright and database rights 2015 Ordnance Survey (0)100019252. Land Registry Index data is subject to Crown copyright and is reproduced with the permission of Land Registry.



20 m

Scale = 1 : 200

17-Aug-2017



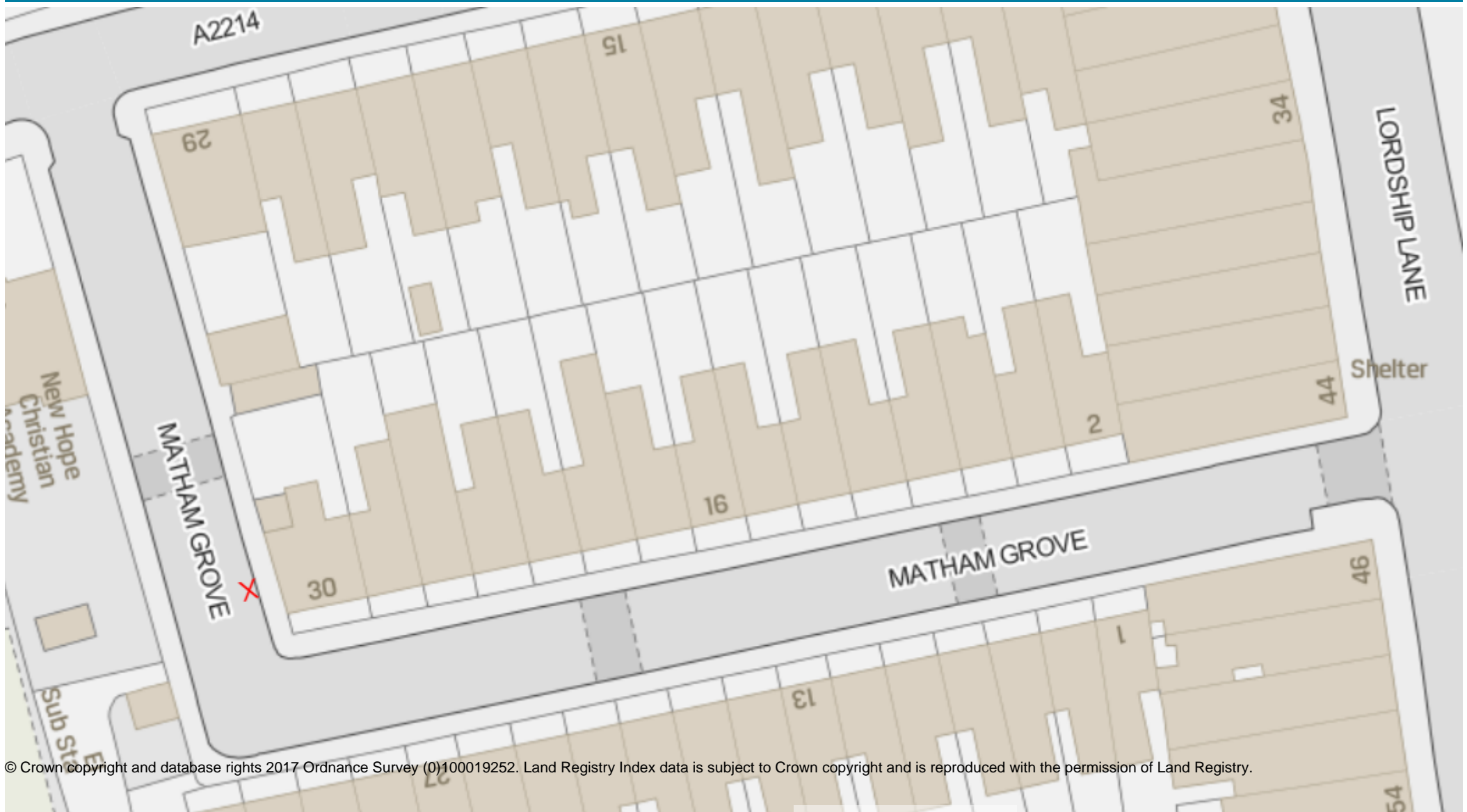
© Crown copyright and database rights 2015 Ordnance Survey (0)100019252. Land Registry Index data is subject to Crown copyright and is reproduced with the permission of Land Registry.



18-Aug-2017

Scale = 1 : 661.500

20 m

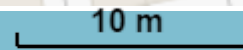


© Crown copyright and database rights 2017 Ordnance Survey (0)100019252. Land Registry Index data is subject to Crown copyright and is reproduced with the permission of Land Registry.



21-Aug-2017

Scale = 1 : 500





Bromleigh House


Surgery

ABBAY STREET



PROPOSED LOCATION FOR BIKE HANGAR

LEGEND / NOTES.

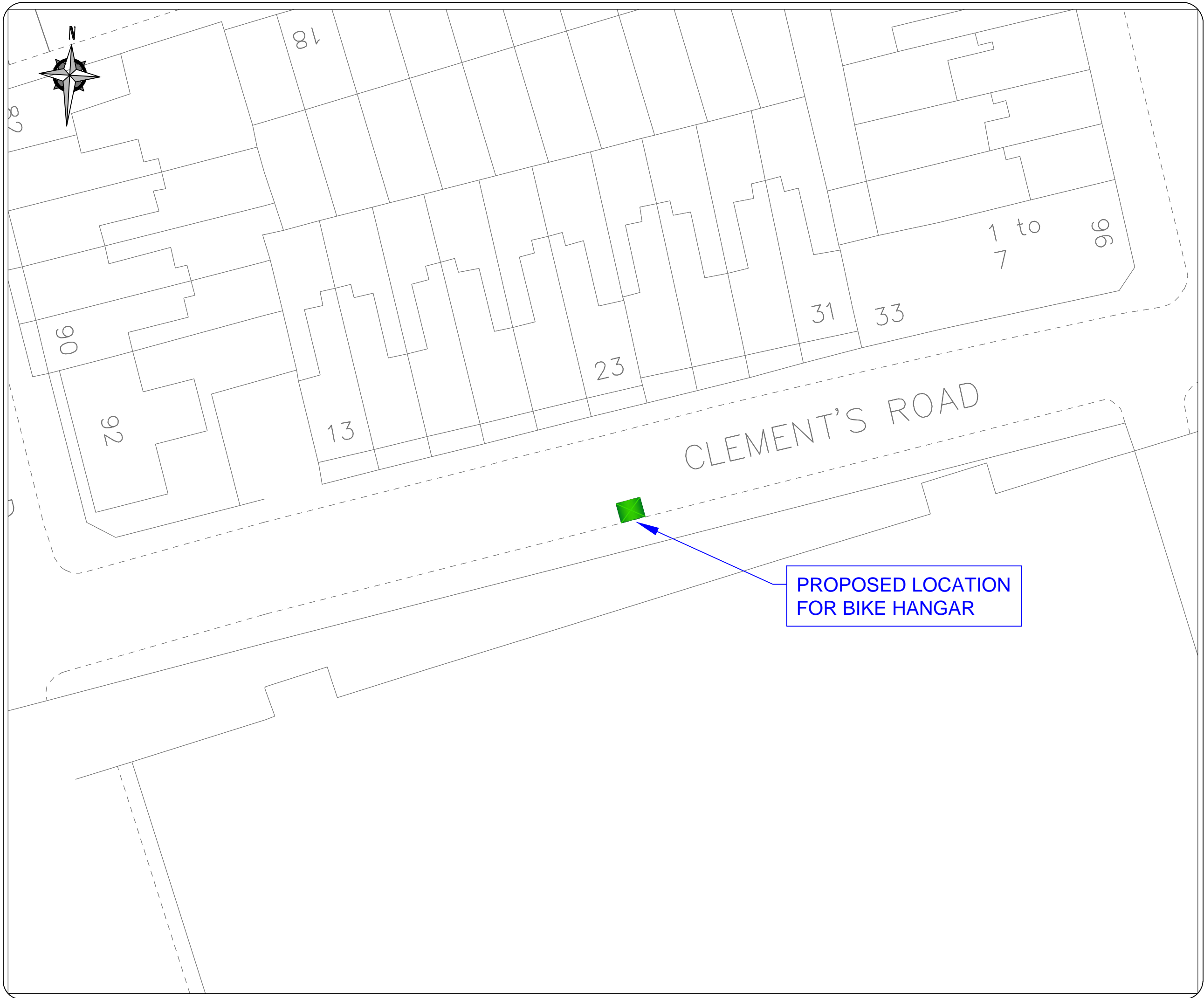
 BIKE HANGAR -
DIMENSIONS:
LENGTH 2550mm
WIDTH 2050mm,
HEIGHT 1350mm

1. A SINGLE BIKE HANGAR PROVIDES PARKING FOR UP TO 6 BIKES
2. OPENS ONTO THE PAVEMENT
3. IT IS LOCATED ON THE ROAD
4. IT WILL RESULT IN LOSS OF A SINGLE PARKING SPACE

No.	Date	Revision



Project		BIKE HANGARS	
Title		ABBAY STREET	
Contract No.	60343287- C0265	Drawn	GG
Scale	1:500@A3	Designed	GG
		Checked	RT
Drawing No.	SR32	Approved	XX
		Rev.	-
Date Drawn	DEC 2015	Date Issued	



LEGEND / NOTES.

 BIKE HANGAR -
DIMENSIONS:
LENGTH 2550mm
WIDTH 2050mm,
HEIGHT 1350mm

1. A SINGLE BIKE HANGAR PROVIDES PARKING FOR UP TO 6 BIKES
2. OPENS ONTO THE PAVEMENT
3. IT IS LOCATED ON THE ROAD
4. IT WILL RESULT IN LOSS OF A SINGLE PARKING SPACE

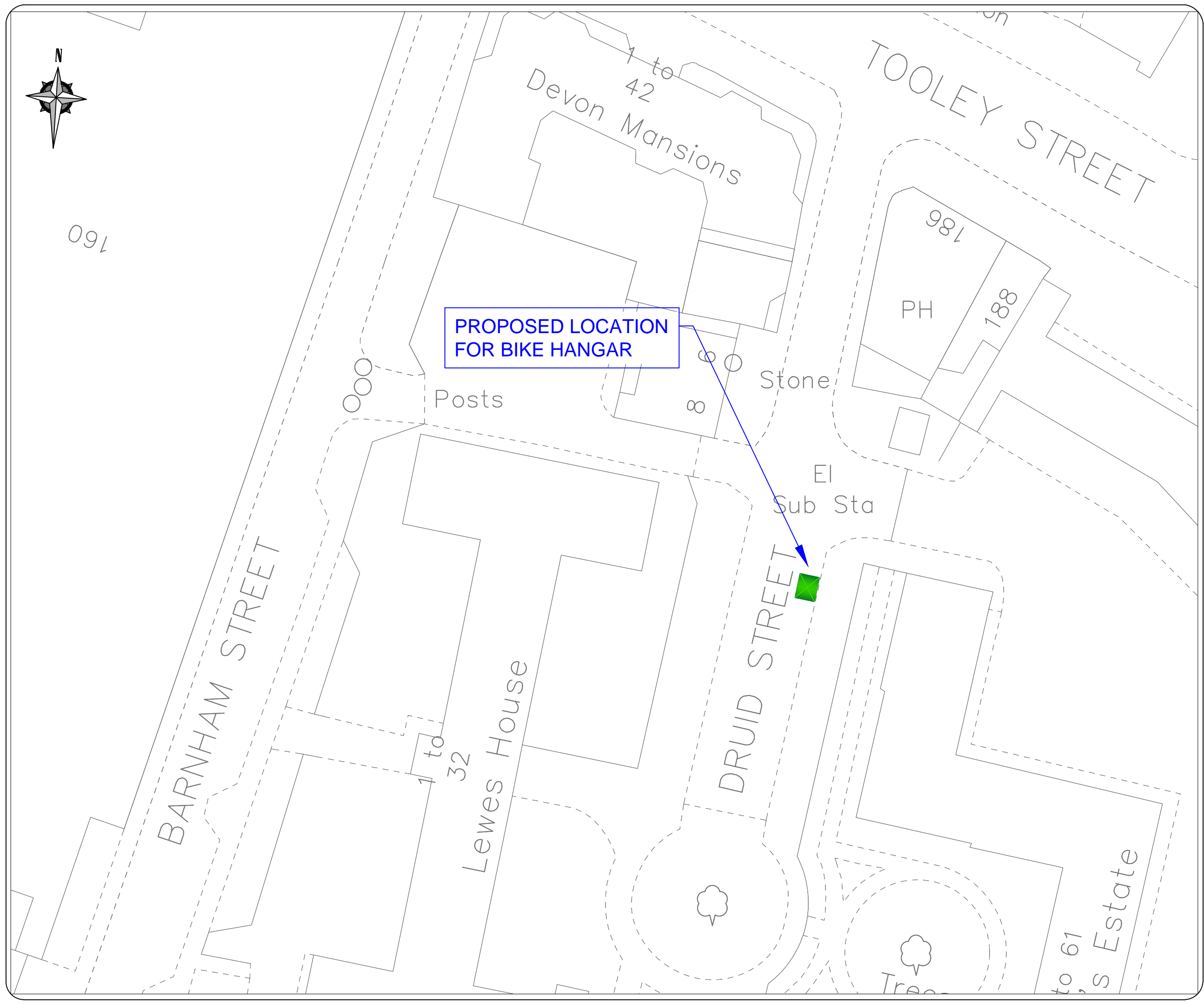
No.	Date	Revision



Project		BIKE HANGARS	
Title		CLEMENTS ROAD	
Contract No.	60343287- C0265	Drawn	GG
		Designed	GG
Scale	1:500@A3	Checked	RT
		Approved	IG
Drawing No.	SR17	Rev.	-
Date Drawn	DEC 2015	Date Issued	



160



PROPOSED LOCATION FOR BIKE HANGAR

LEGEND / NOTES.

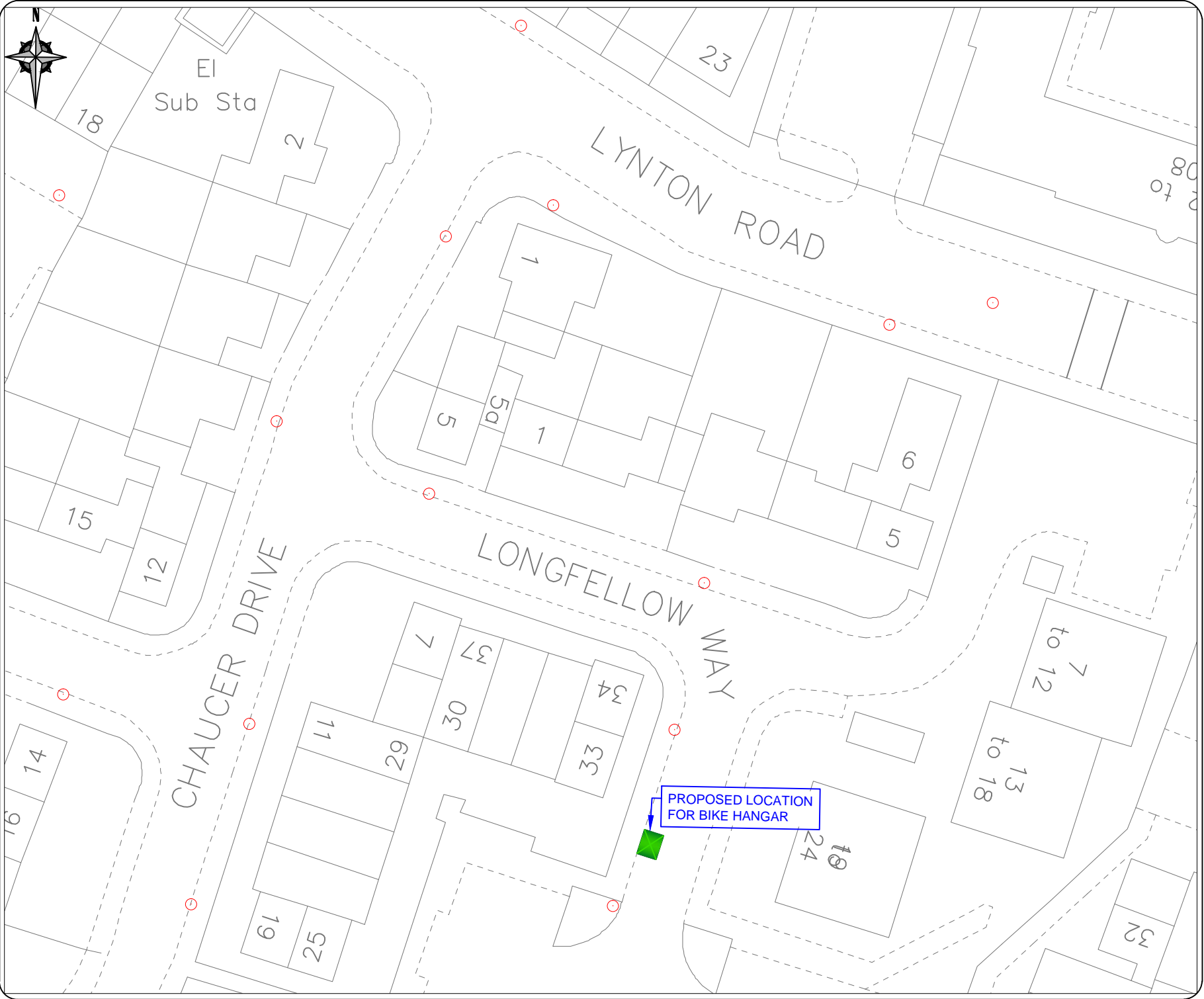
 BIKE HANGAR -
DIMENSIONS:
LENGTH 2550mm
WIDTH 2050mm,
HEIGHT 1350mm

1. A SINGLE BIKE HANGAR PROVIDES PARKING FOR UP TO 6 BIKES
2. OPENS ONTO THE PAVEMENT
3. IT IS LOCATED ON THE ROAD
4. IT WILL RESULT IN LOSS OF A SINGLE PARKING SPACE


No.	Date	Revision



Project		BIKE HANGARS	
Title		DRUID STREET	
Contract No.	60343287- C0265	Drawn	GG
Scale	1:500@A3	Designed	GG
		Checked	RT
Drawing No.	SR42	Approved	IG
		Rev.	-
Date Drawn	DEC 2015	Date Issued	



LEGEND / NOTES.

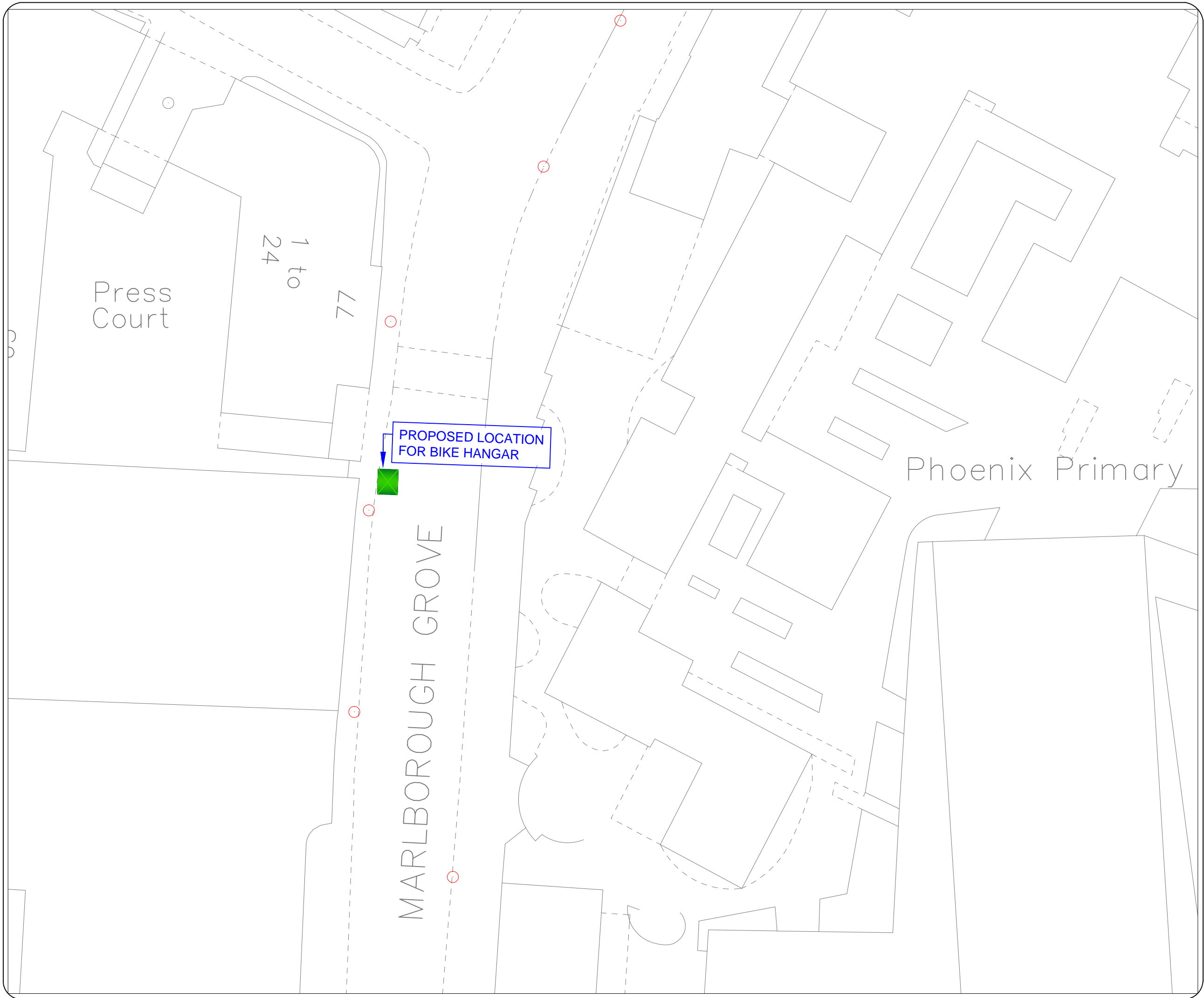
 BIKE HANGAR -
 DIMENSIONS:
 LENGTH 2550mm,
 WIDTH 2050mm,
 HEIGHT 1350mm

1. A SINGLE BIKE HANGAR PROVIDES PARKING FOR UP TO 6 BIKES
2. OPENS ONTO THE PAVEMENT
3. IT IS LOCATED ON THE ROAD
4. IT WILL RESULT IN LOSS OF A SINGLE PARKING SPACE

No.	Date	Revision



Project		BIKE HANGARS	
Title		LONG FELLOW WAY	
Contract No.	60343287 - C0265	Drawn	LD
Scale	1:500	Designed	LD
Drawing No.	SR23	Checked	RT
Date Issued	NOV 2015	Approved	XX
		Rev.	A



LEGEND / NOTES.

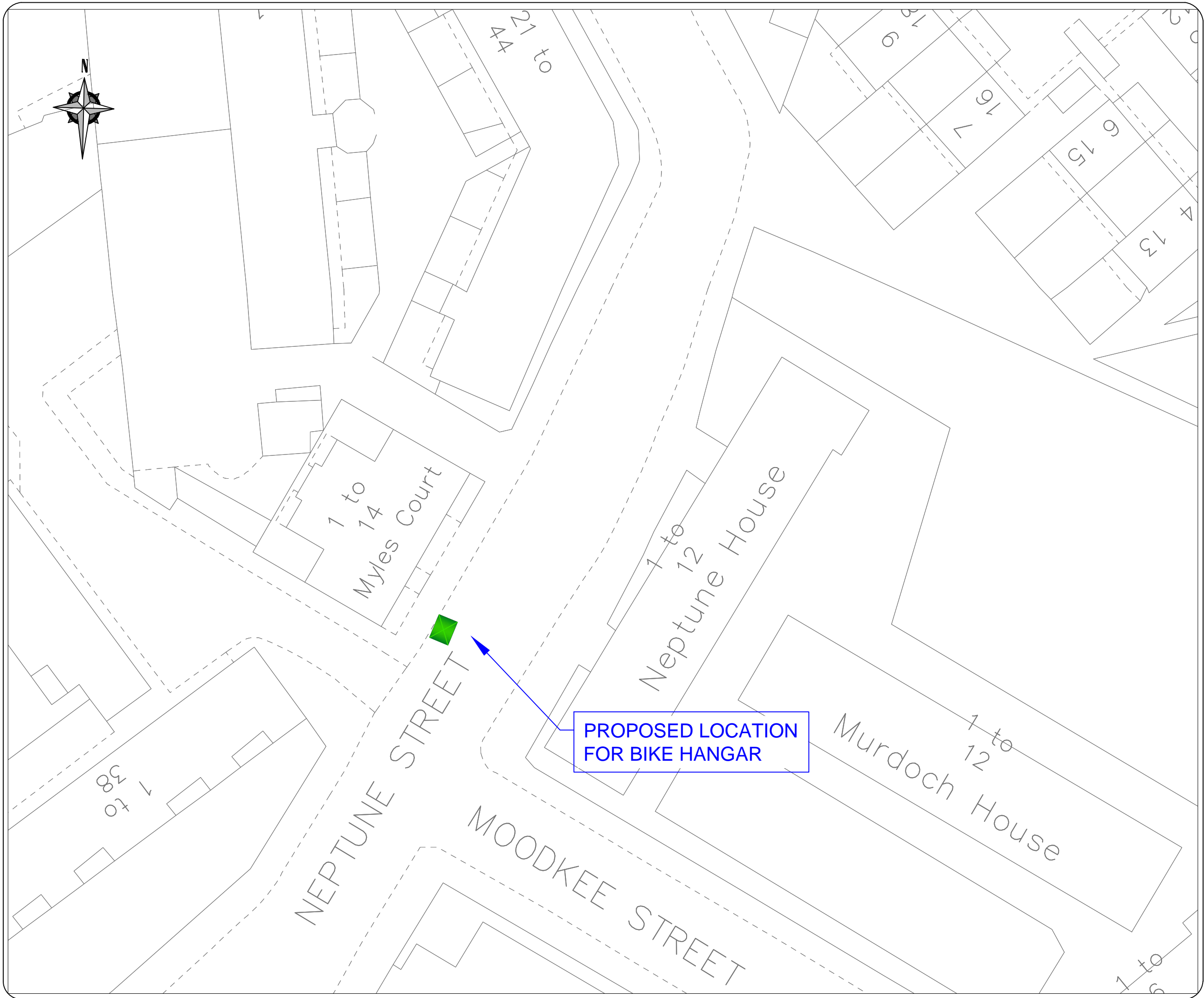
 BIKE HANGAR -
 DIMENSIONS:
 LENGTH 2550mm
 WIDTH 2050mm,
 HEIGHT 1350mm

1. A SINGLE BIKE HANGAR PROVIDES PARKING FOR UP TO 6 BIKES
2. OPENS ONTO THE PAVEMENT
3. IT IS LOCATED ON THE ROAD
4. IT WILL RESULT IN LOSS OF A SINGLE PARKING SPACE

No.	Date	Revision



Project		BIKE HANGARS	
Title		MALBOROUGH GROVE	
Contract No.	60343287 - C0265	Drawn	LO
		Designed	LO
Scale	1:500	Checked	RT
		Approved	IG
Drawing No.	SR118	Rev.	
Date Drawn	NOV 2015	Date Issued	-



LEGEND / NOTES.

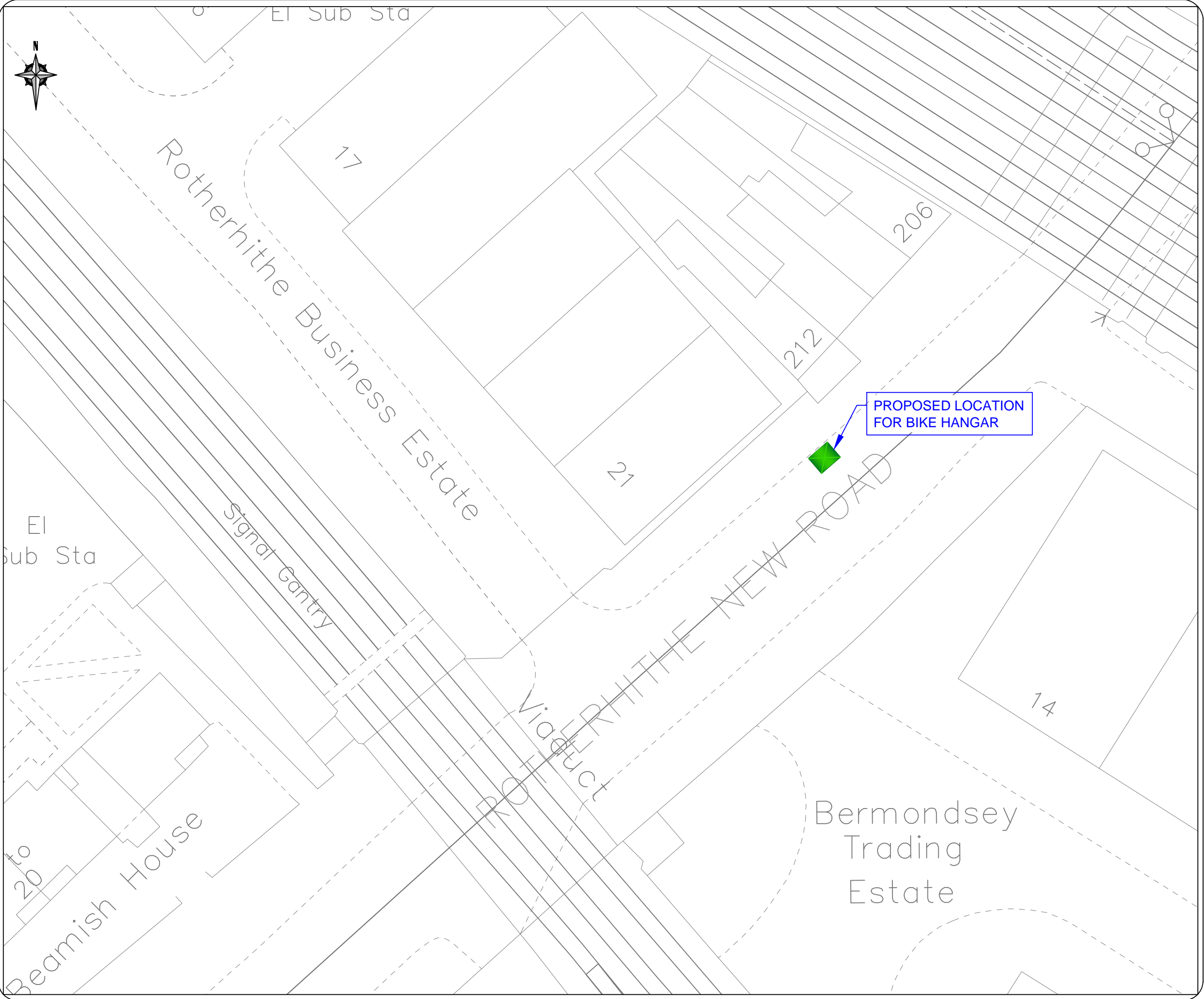
 BIKE HANGAR -
 DIMENSIONS:
 LENGTH 2550mm
 WIDTH 2050mm,
 HEIGHT 1350mm

1. A SINGLE BIKE HANGAR PROVIDES PARKING FOR UP TO 6 BIKES
2. OPENS ONTO THE PAVEMENT
3. IT IS LOCATED ON THE ROAD
4. IT WILL RESULT IN LOSS OF A SINGLE PARKING SPACE


No.	Date	Revision



Project		BIKE HANGARS	
Title		MOODKEE STREET	
Contract No.	60343287- C0265	Drawn	GG
Scale	1:500@A3	Designed	GG
		Checked	RT
Drawing No.	SR122	Approved	IG
		Rev.	-
Date Drawn	DEC 2015	Date Issued	



LEGEND / NOTES.

 BIKE HANGAR -
 DIMENSIONS:
 LENGTH 2550mm
 WIDTH 2050mm,
 HEIGHT 1350mm

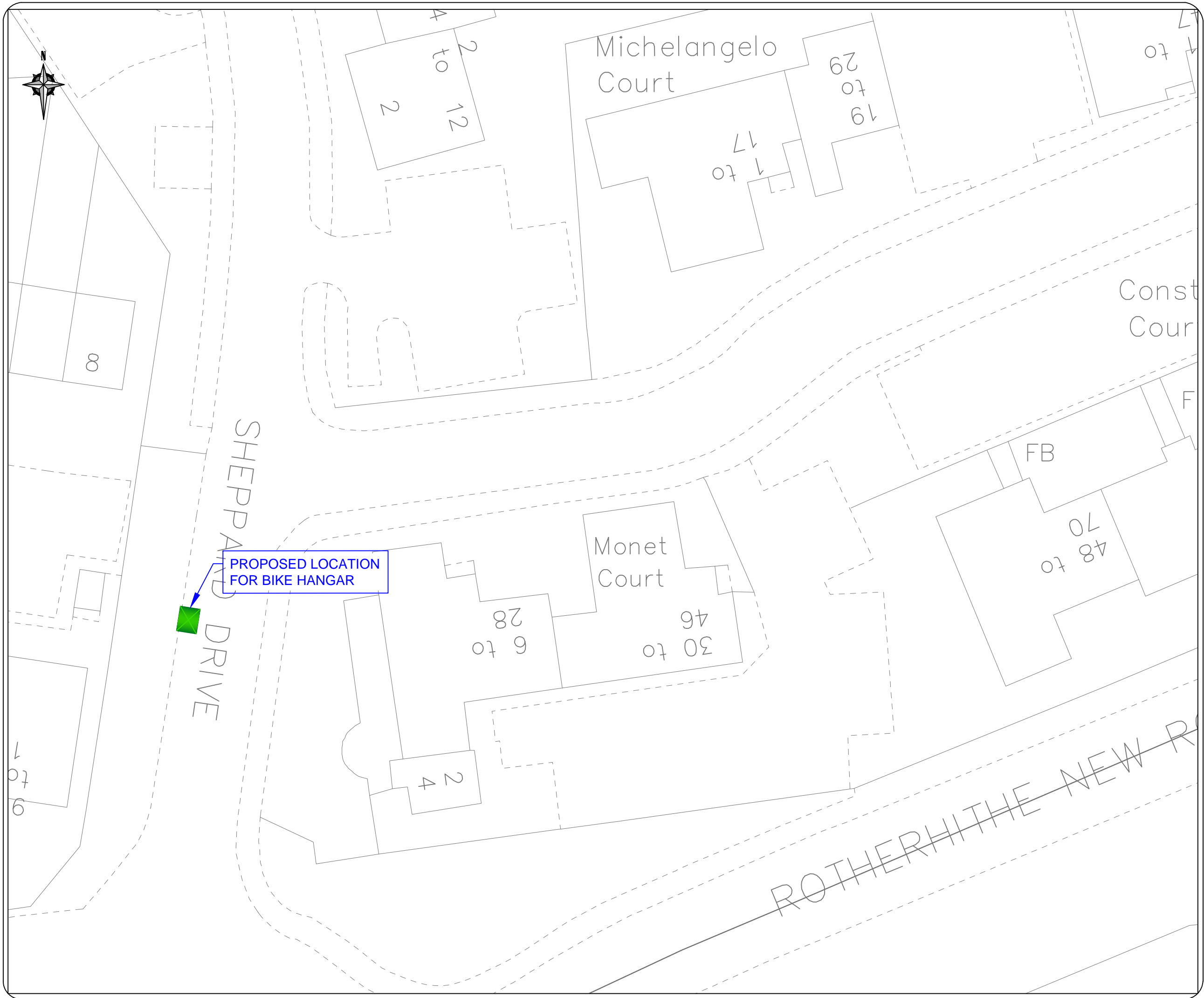
1. A SINGLE BIKE HANGAR PROVIDES PARKING FOR UP TO 6 BIKES
2. OPENS ONTO THE PAVEMENT
3. IT IS LOCATED ON THE ROAD
4. IT WILL RESULT IN LOSS OF A SINGLE PARKING SPACE

PROPOSED LOCATION FOR BIKE HANGAR

No.	Date	Revision



Project		BIKE HANGARS	
Title		ROTHERHITHE NEW ROAD	
Contract No.	60343287 - C0265	Drawn	MP
Scale	1:500	Designed	MP
		Checked	RT
Drawing No.	SR2014/59	Approved	IG
		Rev.	
Date Drawn	NOV 2015	Date Issued	-



LEGEND / NOTES.

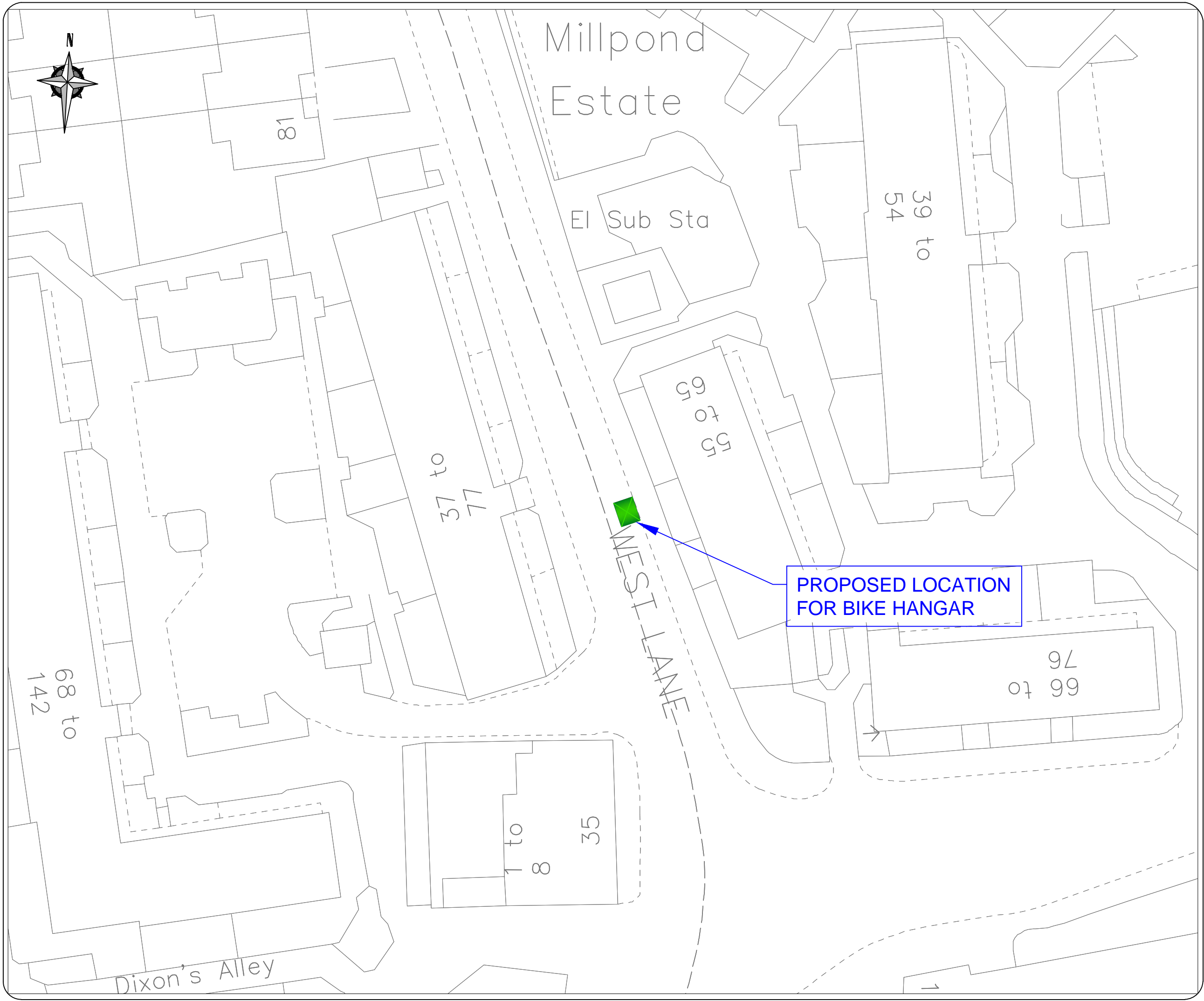
 BIKE HANGAR -
 DIMENSIONS:
 LENGTH 2550mm
 WIDTH 2050mm,
 HEIGHT 1350mm

1. A SINGLE BIKE HANGAR PROVIDES PARKING FOR UP TO 6 BIKES
2. OPENS ONTO THE PAVEMENT
3. IT IS LOCATED ON THE ROAD
4. IT WILL RESULT IN LOSS OF A SINGLE PARKING SPACE


No.	Date	Revision



Project		BIKE HANGARS	
Title		SHEPPARD DRIVE	
Contract No.	60343287 - C0265	Drawn	MP
Scale	1:500	Designed	MP
Drawing No.	SR2014/64	Checked	RT
Date Drawn	NOV 2015	Approved	IG
Date Issued	-	Rev.	-



LEGEND / NOTES.

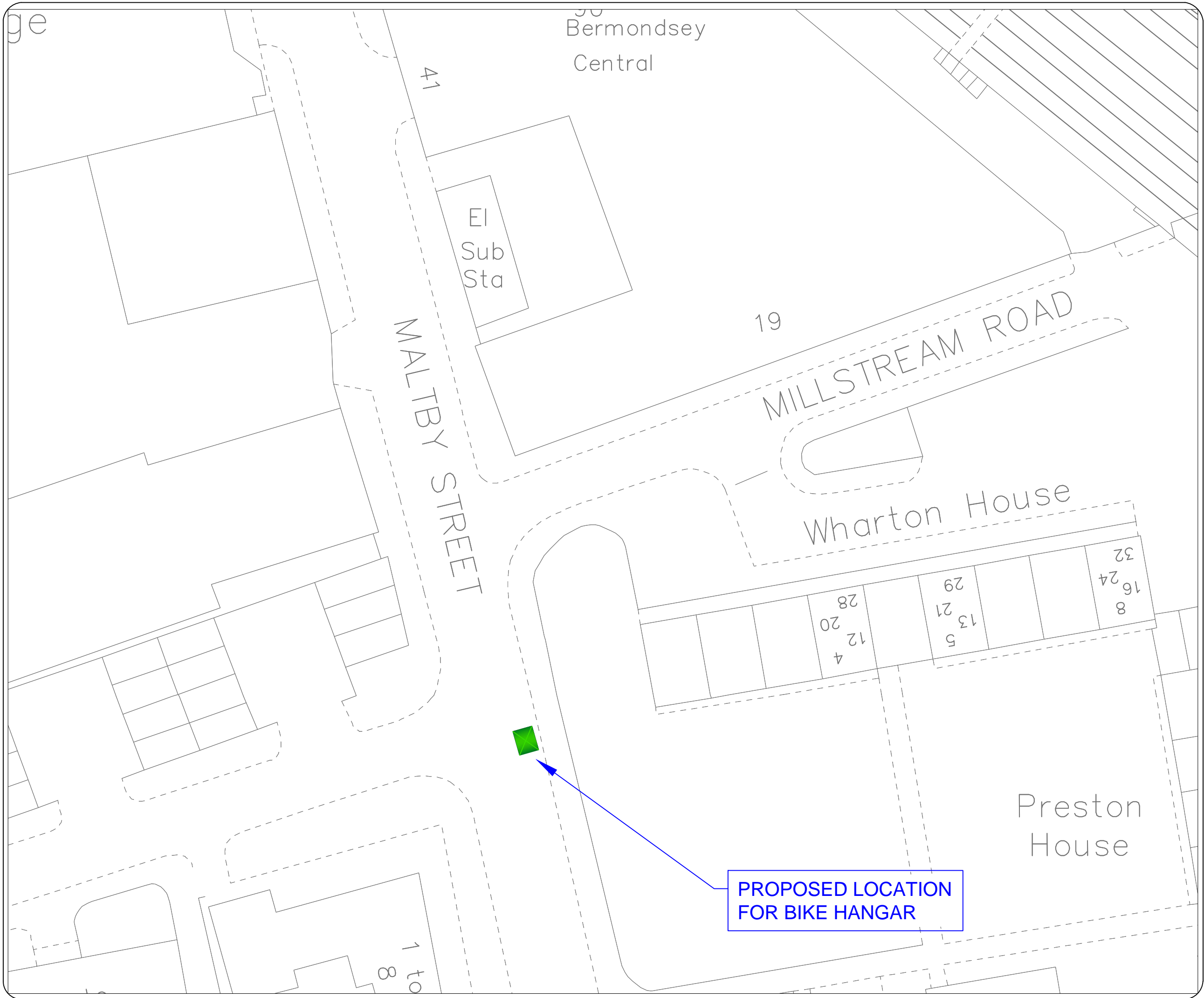
 BIKE HANGAR -
 DIMENSIONS:
 LENGTH 2550mm
 WIDTH 2050mm,
 HEIGHT 1350mm

1. A SINGLE BIKE HANGAR PROVIDES PARKING FOR UP TO 6 BIKES
2. OPENS ONTO THE PAVEMENT
3. IT IS LOCATED ON THE ROAD
4. IT WILL RESULT IN LOSS OF A SINGLE PARKING SPACE

No.	Date	Revision



Project		BIKE HANGARS	
Title		WEST LANE	
Contract No.	60343287- C0265	Drawn	GG
Scale	1:500@A3	Designed	GG
		Checked	RT
Drawing No.	SR61	Approved	IG
		Rev.	-
Date Drawn	DEC 2015	Date Issued	



LEGEND / NOTES.

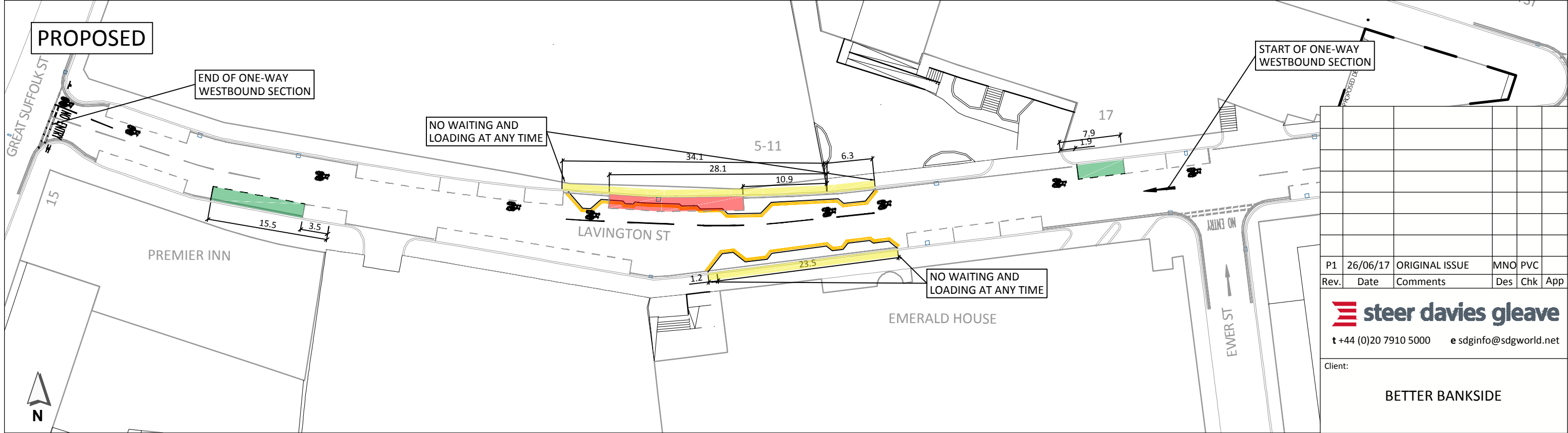
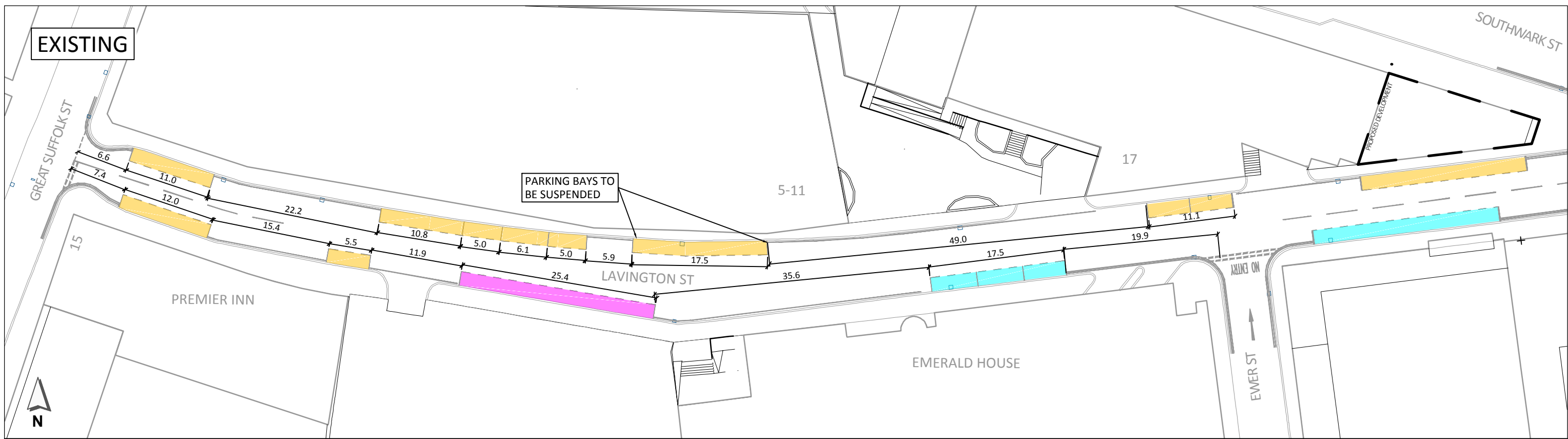
 BIKE HANGAR -
 DIMENSIONS:
 LENGTH 2550mm
 WIDTH 2050mm,
 HEIGHT 1350mm

1. A SINGLE BIKE HANGAR PROVIDES PARKING FOR UP TO 6 BIKES
2. OPENS ONTO THE PAVEMENT
3. IT IS LOCATED ON THE ROAD
4. IT WILL RESULT IN LOSS OF A SINGLE PARKING SPACE

No.	Date	Revision



Project		BIKE HANGARS	
Title		MILLSTREAM ROAD	
Contract No.	60343287- C0265	Drawn	GG
Scale	1:500@A3	Designed	GG
		Checked	RT
Drawing No.	SR04	Approved	IG
		Rev.	-
Date Drawn	DEC 2015	Date Issued	



P1	26/06/17	ORIGINAL ISSUE	MNO	PVC
Rev.	Date	Comments	Des	Chk

steer davies gleave
 t +44 (0)20 7910 5000 e sdginfo@sdgworld.net

Client:
BETTER BANKSIDE

Project Title:
BANKSIDE BOARDWALK

Drawing Title:
EXISTING AND PROPOSED RESTRICTIONS

Status:
FIT FOR INFORMATION

Drawing Number: SDG Ref: 23019801	Originator SDG	Volume HGN	Scale: 1:500	Suitability S2
Location SE1	Type DR	Role D	Rev. P1	Size: A3

0101

KEY	
EXISTING FEATURES	
	PERMIT HOLDERS' PARKING BAYS
	'PAY AT METER' PARKING BAYS
	MOTORCYCLE PARKING
PROPOSED FEATURES	
	SUSPENDED 'PAY AT METER' BAYS
	RELOCATED 'PAY AT METER' BAYS
	PROPOSED WAITING RESTRICTION

- Notes:**
- Drawing based on base mapping provided by Better Bankside on 26/09/16
 - Do not scale from this drawing. If in doubt refer to the Project Manager for clarification.
 - Existing features are shown in grey and proposed features in bold, unless otherwise stated.
 - All dimensions in metres.
 - Colours are used for illustrative purpose only.