

Public notice

Disabled persons parking places

*The London Borough of Southwark (Free parking places) (Disabled persons) (No. *) Order 201**

*The London Borough of Southwark (Parking places) (CPZ 'C2') (No. *) Order 201**

*The London Borough of Southwark (Parking places) (CPZ 'D') (No. *) Order 201**

*The London Borough of Southwark (Waiting and loading restrictions) (Amendment No. *) Order 201**

1. Southwark Council hereby GIVES NOTICE that it proposes to make the above orders under the powers of the Road Traffic Regulation Act 1984¹.
2. The effect of the orders would be:-
 - (a) to provide new disabled persons parking places, 6 metres in length, at the following locations:

BURCHELL ROAD, on the east side *outside* Sonesta Apartments, No. 2a Burchell Road;

EAST DULWICH ROAD, the north-west arm, on the north-east side *outside* Nos. 120-122 East Dulwich Road;

FENWICK GROVE, the north-west side *outside* No. 4 Fenwick Grove;

IVYDALE ROAD, the south-west side *outside* No. 148 Ivydale Road;

KIMBERLEY AVENUE, the south-west side *outside* No. 30 Kimberley Avenue;

LEDBURY STREET, the south-west side *outside* Nos. 2-3 Ledbury Street;

LUGARD ROAD, the south-east side *outside* Nos. 73-75 Lugard Road;

ONDINE ROAD, the south-east side *outside* No. 12 Ondine Road;

WEBBER ROW, the north-west side *outside* No. 56 Webber Row;

These parking places would operate at any time, and may be used without time limit by vehicles displaying a valid disabled persons 'blue badge'.
 - (b) to relocate an existing disabled persons' parking place on the north-east side of COLE STREET outside Faraday House to the south-western side of the road outside No. 28 Cole Street, and to reduce in length an existing permit holders' parking place at this location to accommodate this;
 - (c) to relocate an existing disabled persons' parking place on the north-east side of TAPPESFIELD ROAD outside Nos. 63-65 Tappesfield Road north-westward by 1.6 metres;
 - (d) to split an existing permit holders' parking place in WEBBER ROW, so as to accommodate the provision of the new disabled persons parking place referred to above;
 - (e) to remove a length of 'at any time' waiting restrictions in EAST DULWICH ROAD so as to accommodate the provision of the new disabled persons parking place referred to above;
 - (f) to extend existing 'at any time' waiting restrictions at junctions in LEDBURY STREET and LUGARD ROAD so as to tie in with the new disabled persons parking places referred to above;

- (g) to remove disabled persons parking places that are no longer needed in Adys Road, Brook Drive (2 locations), Stanbury Road, Oswin Street and Lynton Road; and
 - (h) to re-designate the kerbside formerly occupied by the removed disabled persons parking place in Brook Drive (2 locations) and Oswin Street as permit holders' parking.
3. For more information contact Michael Herd of the council's Highways parking design team: telephone 020 7525 2131 or e-mail michael.herd@southwark.gov.uk
 4. Copies of this notice, the proposed orders, a statement of the council's reasons for making this change and plans may be found online at <http://www.southwark.gov.uk/trafficorders> or by scanning the QR code below, paper copies may be obtained from or viewed at Highways, Environment, 3rd floor hub 2, 160 Tooley Street, London SE1 2QH. Please telephone 020 7525 2005 for details.
 5. Anyone wishing to object to or make any other representations regarding the proposal, may use the form labelled '*Parking - Road traffic and highway schemes - responding to statutory consultation notices*' at <https://forms.southwark.gov.uk/> or send a statement in writing to: the Traffic orders officer, Highways, Southwark Council, Environment, P.O. Box 64529, London SE1P 5LX or by e-mail to traffic.orders@southwark.gov.uk quoting reference H/ND/TMO1617-020 by 02 February 2017. Please note that if you wish to object to this proposal you must state the grounds on which your objection is made.
 6. When making an objection or representation, please be aware that this may be communicated to other people who may be affected. Information provided in response to this consultation, including in some circumstances personal information, may also be subject to publication or disclosure under the requirements of current access to information legislation.

Dated 12 January 2017

Nicky Costin

Parking and network management business unit manager
Regulatory services



¹ [1984 c.27](#)

Statement of reasons

Disabled persons parking places

*The London Borough of Southwark (Free parking places) (Disabled persons) (No. *) Order 201**

*The London Borough of Southwark (Parking places) (CPZ 'C2') (No. *) Order 201**

*The London Borough of Southwark (Parking places) (CPZ 'D') (No. *) Order 201**

*The London Borough of Southwark (Waiting and loading restrictions) (Amendment No. *) Order 201**

<i>Location</i>	<i>Description</i>	<i>Community Council area</i>
Fenwick Grove outside No.4	The proposal to introduce an origin disabled persons parking place to assist resident	Peckham and Nunhead
Burchell Road side of Sonesta apartments	The proposal to introduce an origin disabled persons parking place to assist resident	Peckham and Nunhead
East Dulwich Road adjacent to No.124	The proposal to introduce an origin disabled persons parking place to assist resident	Camberwell
Ivydale Road outside No.148	The proposal to introduce an origin disabled persons parking place to assist resident	Peckham and Nunhead
Webber Row outside No.56	The proposal to introduce an origin disabled persons parking place to assist resident	Borough, Bankside and Walworth
Ledbury Street outside No.2	The proposal to introduce an origin disabled persons parking place to assist resident	Peckham and Nunhead
Lugard Road adjacent to No.77	The proposal to introduce an origin disabled persons parking place to assist resident	Peckham and Nunhead
Ondine Road outside No.12	The proposal to introduce an origin disabled persons parking place to assist resident	Camberwell
Kimberley Avenue outside No.30	The proposal to introduce an origin disabled persons parking place to assist resident	Peckham and Nunhead
Cole Street outside No.8	The proposal to relocate an origin disabled persons parking place to assist resident	Borough, Bankside and Walworth

For more information contact:-

Michael Herd

Network development officer

Highways

020 7525 2131

michael.herd@southwark.gov.uk



THE COUNCIL OF THE LONDON BOROUGH OF SOUTHWARK

TRAFFIC MANAGEMENT ORDER

2017 No. 0**

The London Borough of Southwark (Free parking places) (Disabled persons) (No. **) Order 2017

Made: 2017

Coming into force: 2017

The council of the London Borough of Southwark, after consulting the Commissioner of Police of the Metropolis, in exercise of the powers conferred by sections 6 and 124 of and Part IV of Schedule 9 to the Road Traffic Regulation Act 1984^a, as amended, and of all other powers thereunto enabling, hereby make the following Order:

Citation and commencement

- 1.1 This Order may be cited as the Southwark (Free parking places) (Disabled persons) (No. **) Order 2017 and shall come into force on 2017.

Interpretation

- 2.1 In this Order:-

"council" means the council of the London Borough of Southwark;

"enactment" means any enactment, whether public general or local, and includes any order, byelaw, rule, regulation, scheme or other instrument having effect by virtue of an enactment;

"the Order of 2013" means The London Borough of Southwark (Free parking places) (Disabled persons) (No. 1) Order 2013^b, as amended.

- 2.2 Any reference in this Order to any enactment shall be construed as a reference to that enactment as amended, applied, consolidated, re-enacted by or as having effect by virtue of any subsequent enactment.
- 2.3 Unless the context otherwise requires, any expression used in this Order which is also used in the Order of 2013 shall have the same meaning as in that Order.

^a 1984 c.27

^b LBS 2013/059

Revocation

- 3.1 Without prejudice to the validity of anything done or to any liability incurred in respect of any act or omission before the coming into force of this Order:-
- (a) the designation by the Order of 2013 of the parking places numbered 8, 114, 117, 680, 681 and 717 in Schedule 1 therein is hereby revoked;
 - (b) the designation by the London Borough of Southwark (Free parking places) (Disabled persons) (No. 32) Order 2015^c of the parking place numbered 1272 in the Schedule therein is hereby revoked;
 - (c) the designation by the London Borough of Southwark (Free parking places) (Disabled persons) (No. 42) Order 2016^d of the parking place numbered 1304 in the Schedule therein is hereby revoked; and
 - (d) the designation by the London Borough of Southwark (Free parking places) (Disabled persons) (No. 43) Order 2016^e of the parking place numbered 1335 in the Schedule therein is hereby revoked.

Designation of parking place and application of the Order of 2013 thereto

- 4.1 Each area on a highway comprising the length of carriageway of a street specified in column 2 of the Schedule to this Order is designated as a parking place.
- 4.2 The provisions of the Order of 2013 (other than Articles 3.1 and 14.1) shall apply to each area described in the Schedule to this Order as if in those provisions any reference to a parking place shall include a reference to each area designated as a parking place by this Order and as if any reference to Schedule 1 to the Order of 2013 included a reference to the Schedule to this Order.

Placing of traffic signs etc.

- 5.1 The council shall:-
- (a) place and maintain traffic signs indicating the limits of each parking place referred to in the Schedule to this Order;
 - (b) place and maintain in or in the vicinity of each parking place referred to in the Schedule to this Order traffic signs indicating that such a parking place may be used during the permitted hours for the leaving only of the vehicles specified in Article 4.1 of the Order of 2013; and
 - (c) carry out such other works as is reasonably required for the purposes of the satisfactory operation of a parking place.

Dated this day of 2017

NICKY COSTIN
Parking and network management business unit manager
Regulatory Services

^c LBS 2015/122

^d LBS 2016/059

^e LBS 2016/070

SCHEDULE - UNLIMITED STAY DISABLED PERSONS PARKING PLACES

<i>No. of parking place (1)</i>	<i>Designated parking place (2)</i>	<i>Permitted hours (3)</i>
	<p>BURCHELL ROAD the east side, from a point 16.5 metres south of the south-western kerb-line of Queen's Road southward for a distance of 6 metres.</p>	At any time
	<p>COLE STREET the south-west side, from a point 13.5 metres north-west of the north-western kerb-line of Globe Street north-westward for a distance of 6 metres.</p>	At any time
	<p>EAST DULWICH ROAD the north-western arm, the north-west side, from a point 1.5 metres north-east of the common boundary of Nos. 120 and 122 East Dulwich Road to a point 4.5 metres south-west of that common boundary.</p>	At any time
	<p>FENWICK GROVE the north-west side, from the common boundary of Nos. 2 and 4 Fenwick Grove south-westward for a distance of 6 metres.</p>	At any time
	<p>IVYDALE ROAD the south-west side, from the common boundary of Nos. 146 and 148 Ivydale Road south-eastward for a distance of 6 metres.</p>	At any time
	<p>KIMBERLEY AVENUE the south-west side, from the common boundary of Nos. 30 and 32 Kimberley Avenue north-westward for a distance of 6 metres.</p>	At any time
	<p>LEDBURY STREET the south-east side, from a point 1 metre north-west of the common boundary of Nos. 1 and 2 Ledbury Street north-westward for a distance of 6 metres.</p>	At any time
	<p>LUGARD ROAD the south-east side, from a point 1 metre north-east of the common boundary of Nos. 75 and 77 Lugard Road north-eastward for a distance of 6 metres.</p>	At any time
	<p>ONDINE ROAD the south-east side, from the common boundary of Nos. 12 and 14 Ondine Road south-westward for a distance of 6 metres.</p>	At any time
	<p>TAPPESFIELD ROAD the north-east side, from the common boundary of Nos. 63 and 65 Tappesfield Road north-westward for a distance of 6 metres.</p>	At any time

SCHEDULE - UNLIMITED STAY DISABLED PERSONS PARKING PLACES

<i>No. of parking place (1)</i>	<i>Designated parking place (2)</i>	<i>Permitted hours (3)</i>
	WEBBER ROW the north-west side, from the common boundary of Nos. 54 and 56 Webber Row to a point 1 metre south-west of the common boundary of Nos. 56 and 58 Webber Row.	At any time

EXPLANATORY NOTE

(This note is not part of the Order)

This order:-

- (i) designates new disabled persons parking places in Burchell Road, East Dulwich Road, Fenwick Grove, Ivydale Road, Kimberley Avenue, Ledbury Street, Lugard Road, Ondine Road and Webber Row,
- (ii) relocates existing disabled persons parking places in Cole Street and Tappesfield Road, and
- (iii) revokes the designation of disabled persons parking places that are no longer required in Adys Road, Brook Drive (2 locations), Stanbury Road, Oswin Street and Monnow Road,

in the London Borough of Southwark.



THE COUNCIL OF THE LONDON BOROUGH OF SOUTHWARK

TRAFFIC MANAGEMENT ORDER

2017 No. 0**

The London Borough of Southwark (Parking places) (CPZ 'C2')
(Amendment No. **) Order 2017

Made: 2017

Coming into force: 2017

The council of the London Borough of Southwark, after consulting the Commissioner of Police of the Metropolis, in exercise of the powers conferred by sections 45, 46, 49 and 124 of and Part IV of Schedule 9 to the Road Traffic Regulation Act 1984^a, as amended, and of all other powers thereunto enabling, hereby make the following Order:

Citation and commencement

- 1.1 This Order may be cited as the London Borough of Southwark (Parking places) (CPZ 'C2') (Amendment No. **) Order 2017 and shall come into force on 2017.

Interpretation

- 2.1 In this Order:-

"council" means the council of the London Borough of Southwark;

"enactment" means any enactment, whether public general or local, and includes any order, bye-law, rule, regulation, scheme or other instrument having effect by virtue of an enactment; and

"the Order of 2009" means the London Borough of Southwark (Parking places) (CPZ 'C2') (No. 1) Order 2009^b, as amended.

- 2.2 Any reference in this Order to any enactment shall be construed as a reference to that enactment as amended, applied, consolidated, re-enacted by or as having effect by virtue of any subsequent enactment.
- 2.3 Unless the context otherwise requires, any expression used in this Order which is also used in the Order of 2009 shall have the same meaning as in that Order.

^a 1984 c.27

^b LBS 2009/073

Revocation

- 3.1 Without prejudice to the validity of anything done or to any liability incurred in respect of any act or omission before the coming into force of this Order, the designation by the Order of 2009 of the parking places numbered 13, 14, 18, 87, 88 and 124 in Schedule 1 therein is hereby revoked.

Designation of parking place and application of the Order of 2009 thereto

- 4.1 Each area on a highway comprising the length of carriageway of a street specified in columns (2) and (3) of the Schedule to this Order and bounded on one side of that length by the edge of the carriageway, and having a width throughout of 2 metres, is designated as a parking place.
- 4.2 The provisions of the Order of 2009 (other than Articles 3 and 15) shall apply to each area described in the Schedule to this Order as if in those provisions any reference to a parking place shall include a reference to each area designated as a parking place by this Order and as if any reference to Schedule 1 to the Order of 2009 included a reference to the Schedule to this Order.

Placing of traffic signs, etc.

- 5.1 The council shall:-
- (a) place and maintain traffic signs indicating the limits of each parking place referred to in the Schedule to this Order;
 - (b) place and maintain in or in the vicinity of each parking place referred to in the Schedule to this Order traffic signs indicating that such a parking place may be used during the permitted hours for the leaving only of the vehicles specified in Articles 4.1 and 4.3 of the Order of 2009;
 - (c) carry out such other works as is reasonably required for the purposes of the satisfactory operation of a parking place.

Dated this day of 2017

NICKY COSTIN
Parking and network management business unit manager
Regulatory services

SCHEDULE - PERMIT HOLDERS' PARKING PLACES

In relation to a parking place specified in this schedule the expression "permitted hours" means the period between 8.30 am and 6.30 pm on Monday to Friday.

Parking place in which a vehicle may be left during the permitted hours providing the vehicle either:
 (i) displays a valid resident's permit or a valid business permit issued in respect of that vehicle, or
 (ii) displays a valid visitor's permit, or
 (iii) payment of the parking charge in respect of a visitor's permit has been made in respect of that vehicle by means of the virtual visitor's parking permit system.

<i>No. of parking place (1)</i>	<i>Designated parking place (2)</i>	<i>Special manner of standing (3)</i>
***	<p>BROOK DRIVE</p> <p>the north side, from a point 3 metres west of the western kerb-line of Elliott's Row to a point 0.5 metres east of the common boundary of Nos. 153 and 155 Brook Drive.</p>	-
***	<p>BROOK DRIVE</p> <p>the north-east side, from the common boundary of Nos. 103 and 105 Brook Drive to a point 10 metres south-east of the common boundary of Nos. 69 and 71-89 Brook Drive.</p>	-
***	<p>OSWIN STREET</p> <p>the west side, from a point 5 metres north of the northern wall of No. 3 Oswin Street to a point 11.5 metres north of the northern kerb-line of Brook Drive.</p>	-
***	<p>WEBBER ROW</p> <p>the north-west side, from a point 1.5 metres south-west of the common boundary of Nos. 50 and 52 Webber Row to the common boundary of Nos. 54 and 56 Webber Row.</p>	-

EXPLANATORY NOTE

(This note is not part of the Order)

This Order:-

- (i) splits an existing permit holders' parking place in Webber Row so as to accommodate the provision of one new disabled persons parking place, and
 - (ii) redesignates kerbside as permit holders' parking where redundant disabled persons parking places have been removed in Brook Drive (2 locations) and Oswin Street,
- in the London Borough of Southwark.



THE COUNCIL OF THE LONDON BOROUGH OF SOUTHWARK

TRAFFIC MANAGEMENT ORDER

2017 No. 0**

The London Borough of Southwark (Parking places) (CPZ 'D') (No. **) Order 2017

Made: 2017

Coming into force: 2017

The council of the London Borough of Southwark, after consulting the Commissioner of Police of the Metropolis, in exercise of the powers conferred by sections 45, 46, 49 and 124 of and Part IV of Schedule 9 to the Road Traffic Regulation Act 1984^a, as amended, and of all other powers thereunto enabling, hereby make the following Order:

Citation and commencement

- 1.1 This Order may be cited as the London Borough of Southwark (Parking places) (CPZ 'D') (No. **) Order 2017 and shall come into force on 2017.

Interpretation

- 2.1 In this Order:-
"council" means the council of the London Borough of Southwark;
"enactment" means any enactment, whether public general or local, and includes any order, bye-law, rule, regulation, scheme or other instrument having effect by virtue of an enactment;
and
"the Order of 2010" means the London Borough of Southwark (Parking places) (CPZ 'D') Order 2010^b.
- 2.2 Any reference in this Order to any enactment shall be construed as a reference to that enactment as amended, applied, consolidated, re-enacted by or as having effect by virtue of any subsequent enactment.
- 2.3 Unless the context otherwise requires, any expression used in this Order which is also used in the Order of 2010 shall have the same meaning as in that Order.

Revocation

- 3.1 Without prejudice to the validity of anything done or to any liability incurred in respect of any act or omission before the coming into force of this Order, the designation by London Borough of Southwark (Parking places) (CPZ 'D') (No. 8) Order 2015^c of the parking place numbered 140 in Schedule 1 therein, is hereby revoked.

^a 1984 c.27

^b LBS 2010/001

^c LBS 2015/028

Designation of parking places and application of the Order of 2010 thereto

- 4.1 Each area on a highway comprising the length of carriageway of a street specified in columns (2) and (3) of the Schedule to this Order and bounded on one side of that length by the edge of the carriageway, and having a width throughout of 2 metres, is designated as a parking place.
- 4.2 The provisions of the Order of 2010 (other than Articles 3 and 15) shall apply to each area designated as a parking place by this Order as if in those provisions any reference to a parking place shall include a reference to each area designated as a parking place by this Order and as if any reference to Schedule 1 to the Order of 2010 included a reference to the Schedule to this Order.

Placing of traffic signs etc.

- 5.1 The council shall:-
- (a) place and maintain traffic signs indicating the limits of each parking place referred to in the Schedule to this Order;
 - (b) place and maintain in or in the vicinity of each parking place referred to in the Schedule to this Order traffic signs indicating that such a parking place may be used during the permitted hours for the leaving only of the vehicles specified in Articles 4.1 and 4.2 of the Order of 2010; and
 - (c) carry out such other works as is reasonably required for the purposes of the satisfactory operation of a parking place.

Dated this day of 2017

NICKY COSTIN
Parking and network management business unit manager
Regulatory services

SCHEDULE - PERMIT HOLDERS' PARKING PLACE

<i>No. of parking place (1)</i>	<i>Designated parking place (2)</i>	<i>Permitted hours (3)</i>
***.	COLE STREET the south-west side, from a point 7.5 metres north-west of the north-western kerb-line of Globe Street north-westward for a distance of 6 metres.	-

EXPLANATORY NOTE

(This note is not part of the Order)

This Order reduces in length an existing permit holders' parking place in Cole Street in the London Borough of Southwark, so as to accommodate the relocation of a disabled persons parking place.



THE COUNCIL OF THE LONDON BOROUGH OF SOUTHWARK

TRAFFIC MANAGEMENT ORDER

2017 No. 0**

The London Borough of Southwark (Waiting and loading restrictions)
(Amendment No. **) Order 2017

Made: 2017

Coming into force: 2017

The council of the London Borough of Southwark, after consulting the Commissioner of Police of the Metropolis, in exercise of the powers conferred by sections 6 and 124 of the Road Traffic Regulation Act 1984^a, as amended, and of all other powers thereunto enabling, hereby make the following Order:

Citation and commencement

- 1.1 This Order may be cited as the London Borough of Southwark (Waiting and loading restrictions) (Amendment No. **) Order 2017 and shall come into force on 2017.

Interpretation

- 2.1 In this Order:-

"council" means the council of the London Borough of Southwark;

"enactment" means any enactment, whether public general or local, and includes any order, bye-law, rule, regulation, scheme or other instrument having effect by virtue of an enactment; and

"the Order of 2015" means the London Borough of Southwark (Waiting and loading restrictions) Consolidation Order 2015^b - as amended by the London Borough of Southwark (Waiting and loading restrictions) (Amendment No. 2) Order 2015^c.

- 2.2 Any reference in this Order to any enactment shall be construed as a reference to that enactment as amended, applied, consolidated, re-enacted by or as having effect by virtue of any subsequent enactment.
- 2.3 Unless the context otherwise requires, any expression used in this Order which is also used in the Order of 2015 shall have the same meaning as in that Order.

^a 1984 c.27

^b LBS 2015/082

^c LBS 2015/093

Amendment of the Order of 2015

- 3.1 Without prejudice to the validity of anything done, or to any liability incurred in respect of any act or omission before the coming into force of this Order, the Order of 2015 shall have effect as though for the items numbered 324, 575 and 608 in Schedule 1 to that Order there were substituted the items similarly numbered and set out in columns 1, 2 and 3 of the Schedule to this Order.

Dated this day of 2017

NICKY COSTIN
Parking and network management business unit manager
Regulatory Services

SCHEDULE – WAITING RESTRICTIONS (SUBSTITUTION)

<i>Item No. (1)</i>	<i>Street (2)</i>	<i>Prescribed hours (3)</i>
324.	EAST DULWICH ROAD	
1.	the north-western arm	
	(a) the north-west side	
	(i) between the north-eastern kerb-line of Grove Vale and a point 4.5 metres south-east of the common boundary of Nos. 120 and 122 East Dulwich Road;	At any time
	(ii) between a point 1 metre north-east of the common boundary of Nos. 114 and 116 East Dulwich Road and a point 1.5 metres north-east of the common boundary of Nos. 96 and 98 East Dulwich Road;	At any time
	(iii) between a point 2.5 metres north-east of the common boundary of Nos. 82 and 84 East Dulwich Road and a point 3.5 metres north-east of the common boundary of Nos. 72 and 74 East Dulwich Road;	At any time
	(iv) between the common boundary of Nos. 64 and 66 East Dulwich Road and a point 12 metres north-east of the common boundary of No. 66 East Dulwich Road and St. John's Church, East Dulwich Road;	At any time
	(v) between a point 34 metres north-east of the common boundary of No. 66 East Dulwich Road and St. John's Church, East Dulwich Road and a point 23 metres south-west of the south-western kerb-line of Adys Road;	At any time
	(vi) between the south-western kerb-line of Adys Road and a point 6.5 metres south-west of that kerb-line;	At any time
	(b) the south-east side	
	(i) between the north-eastern kerb-line of Grove Vale and a point opposite the common boundary of Nos. 112 and 114 East Dulwich Road;	At any time
	(ii) between a point 1.5 metres north-east of a point opposite the common boundary of Nos. 98 and 100 East Dulwich Road and a point 6 metres north-east of a point opposite the common boundary of Nos. 82 and 84 East Dulwich Road;	At any time
	(iii) between a point 4 metres south-west of a point opposite the common boundary of Nos. 72 and 74 East Dulwich Road and a point 0.5 metres	At any time

SCHEDULE – WAITING RESTRICTIONS (SUBSTITUTION)

<i>Item No. (1)</i>	<i>Street (2)</i>	<i>Prescribed hours (3)</i>
	north-east of a point opposite the common boundary of No. 66 East Dulwich Road and St. John's Church, East Dulwich Road;	
	(iv) between a point 9 metres north-east of a point opposite the common boundary of No. 66 East Dulwich Road and St. John's Church, East Dulwich Road and the south-western kerb-line of Adys Road;	At any time
2.	the southern arm	
	(a) the north side	
	(i) between its junction with Grove Vale and the common boundary of Nos. 56 and 58/60 East Dulwich Road;	At any time
	(ii) between a point 10.5 metres west of the western kerb-line of Gowlett Road and a point 22 metres east of the eastern kerb-line of Gowlett Road;	At any time
	(iii) between a point 22 metres east of the eastern kerb-line of Gowlett Road and a point 11.5 metres west of the western kerb-line of Fenwick Road;	7 am to 7 pm Monday to Saturday
	(iv) between a point 11.5 metres west of the western kerb-line of Fenwick Road and its junction with Nunhead Lane;	At any time
	(b) the south side	
	(i) between its junction with Spurling Road and Lordship Lane and a point 13.5 metres east of the eastern kerb-line of Oakhurst Grove;	At any time
	(ii) between a point 11 metres west of the common boundary of No. 1 Devonshire Terrace, East Dulwich Road and No. 21 East Dulwich Road and its junction with Nunhead Lane.	At any time
575.	LEDBURY STREET	
	(a) the north-east side, between the north-western kerb-line of Commercial Way and a point 6 metres north-west of that kerb-line;	At any time
	(b) the south-west side, between the north-western kerb-line of Commercial Way and a point 1 metre north-west of the common boundary of Nos. 1 and 2 Ledbury Street.	At any time

SCHEDULE – WAITING RESTRICTIONS (SUBSTITUTION)

<i>Item No. (1)</i>	<i>Street (2)</i>	<i>Prescribed hours (3)</i>
608.	LUGARD ROAD	
	(a) the north-east, east and south-east side	
	(i) between a point 24.5 metres south-east of the southern kerb-line of Queen’s Road and a point 31.5 metres south-east of that kerb-line;	At any time
	(ii) between the southern wall of No. 1 Evan Cook Close and a point 7.5 metres south-west of the southern kerb-line of Evan Cook Close;	At any time
	(iii) between the western kerb-line of Hollydale Road and a point 13 metres south-west of that kerb-line;	At any time
	(iv) between the common boundary of Nos. 35 and 37 Lugard Road and a point 7.5 metres south-west of the south-western kerb-line of Stanbury Road;	At any time
	(v) between a point 1 metre north-east of the common boundary of Nos. 75 and 77 Lugard Road and the common boundary of Nos. 79b and 81 Lugard Road;	At any time
	(vi) between the eastern kerb-line of Kirkwood Road and a point 7.5 metres north-east of that kerb-line;	At any time
	(b) the south-west, west and north-west side	
	(i) between a point 49 metres south-east of the southern kerb-line of Queen’s Road and a point 4 metres north of the northern wall of No. 2 Lugard Road;	At any time
	(ii) between a point 3 metres south-west of the common boundary of Nos. 14 and 16 Lugard Road and a point 4.5 metres north-east of the common boundary of Nos. 20 and 22 Lugard Road;	At any time
	(iii) between the common boundary of Nos. 26 and 28 Lugard Road and the common boundary of Nos. 46 and 48 Lugard Road;	At any time
	(iv) between a point 7.5 metres north-east of the north-eastern kerb-line of Bidwell Street and a point 7.5 metres south-west of the south-western kerb-line of Bidwell Street;	At any time
	(v) between the eastern kerb-line of Kirkwood Road and a point 7.5 metres north-east of that kerb-line.	At any time

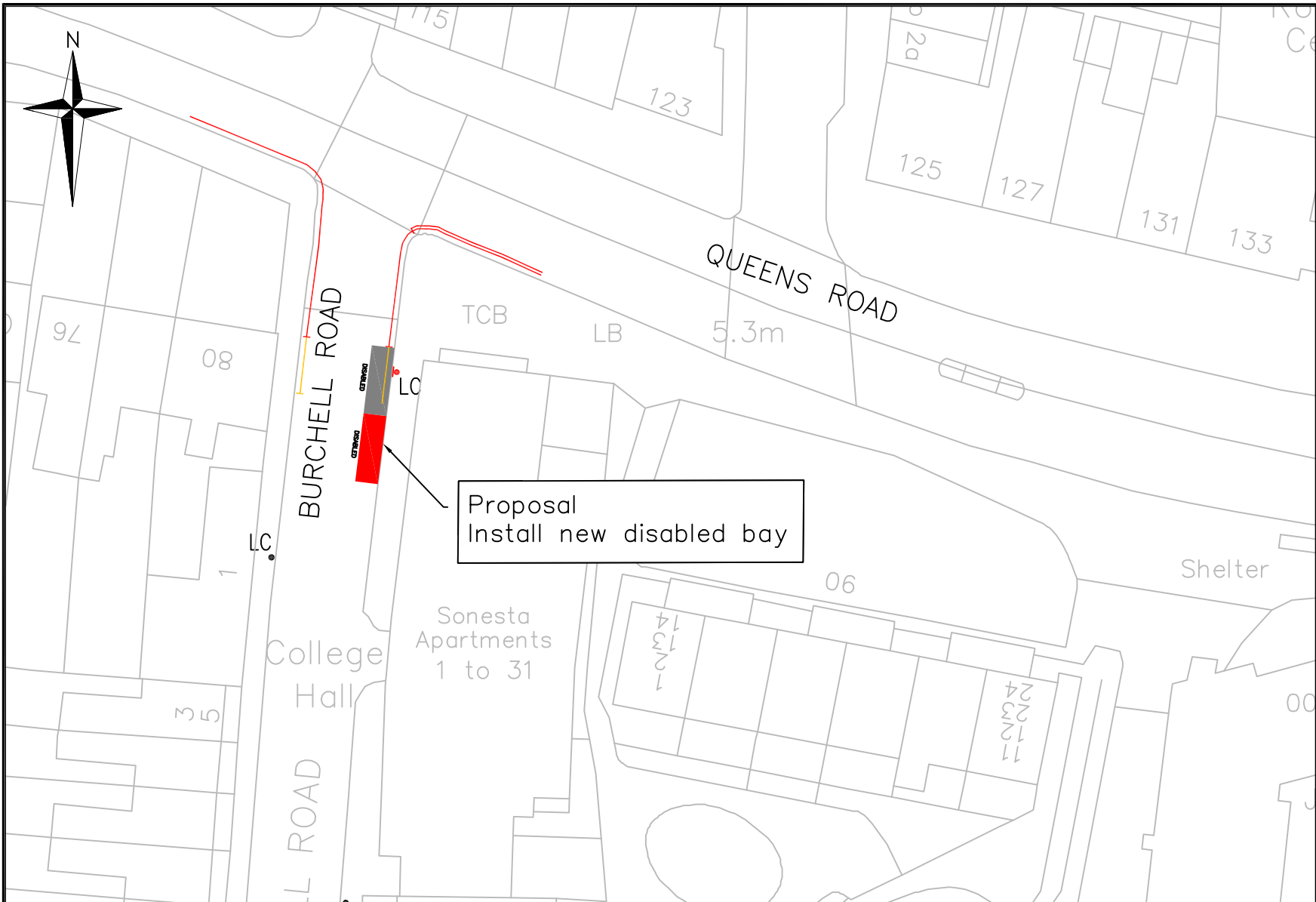
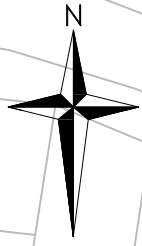
EXPLANATORY NOTE

(This note is not part of the Order)


This Order:-


- (i) removes a length of 'at any time' waiting restrictions in East Dulwich Road, so as to accommodate the provision of a new disabled persons' parking place, and
- (ii) amends the lengths of existing 'at any time' waiting restrictions at junctions in Ledbury Street and Lugard Road to tie in with the provision of a new disabled persons' parking places adjoining those restrictions,


in the London Borough of Southwark.



2.0
 6.0
DISABLED ROAD MARKING


POSITION OF SIGN AND SUPPORT

 Disabled badge holders only

 EXISTING DISABLED BAY
 DISABLED

Proposal
 Install new disabled bay

Public Realm Projects
 Parking Design

Environment and Leisure
 Floor 3, hub 1
 Southwark Council
 160 Tooley Street
 PO Box 64529
 London, SE1P 5LX

www.southwark.gov.uk/parkingprojects

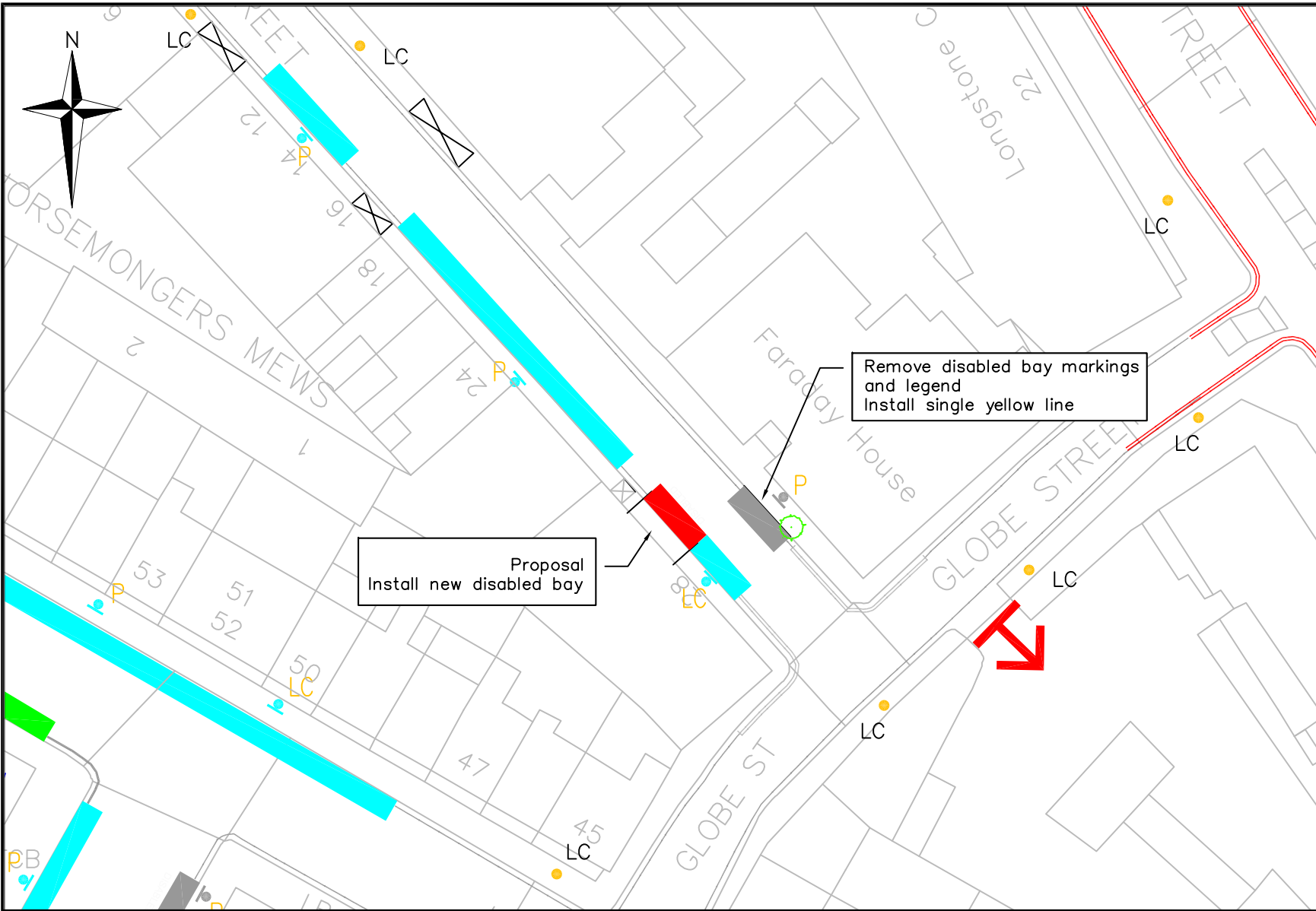


Project
1617 DISABLED BAYS BATCH 18

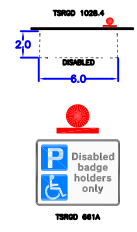
Drawing Title
**PROPOSED DISABLED BAY
 BURCHELL ROAD**

Community Council PECKHAM AND NUNHEAD				
Ward(s) NUNHEAD				
Date	Scale	Drn	Chk	App
12/09/16	1:500 @ A4	MH	MH	MH
Dwg No.	1617B18002			Rev
Status	DETAILED DESIGN			A

Rev	Date	Description	Drn	Chk	App



- Legend**
- Red route SRL
 - = Red route DRL
 - █ Red route Loading/disabled
 - Zone waiting restriction
 - At any time waiting restriction
 - Loading only bay
 - Time restricted free bay
 - Permit holders only
 - 4hr shared use
 - Doctors permit only
 - Disabled persons parking
 - Solo motorcycles only



Remove disabled bay markings and legend
Install single yellow line

Proposal
Install new disabled bay

**Highways
Parking Design**

Environment and Leisure
Floor 3, hub 1
Southwark Council
160 Tooley Street
PO Box 64529
London, SE1P 5LX

www.southwark.gov.uk/parkingprojects



Project
DISBALED BAYS – BATCH 16

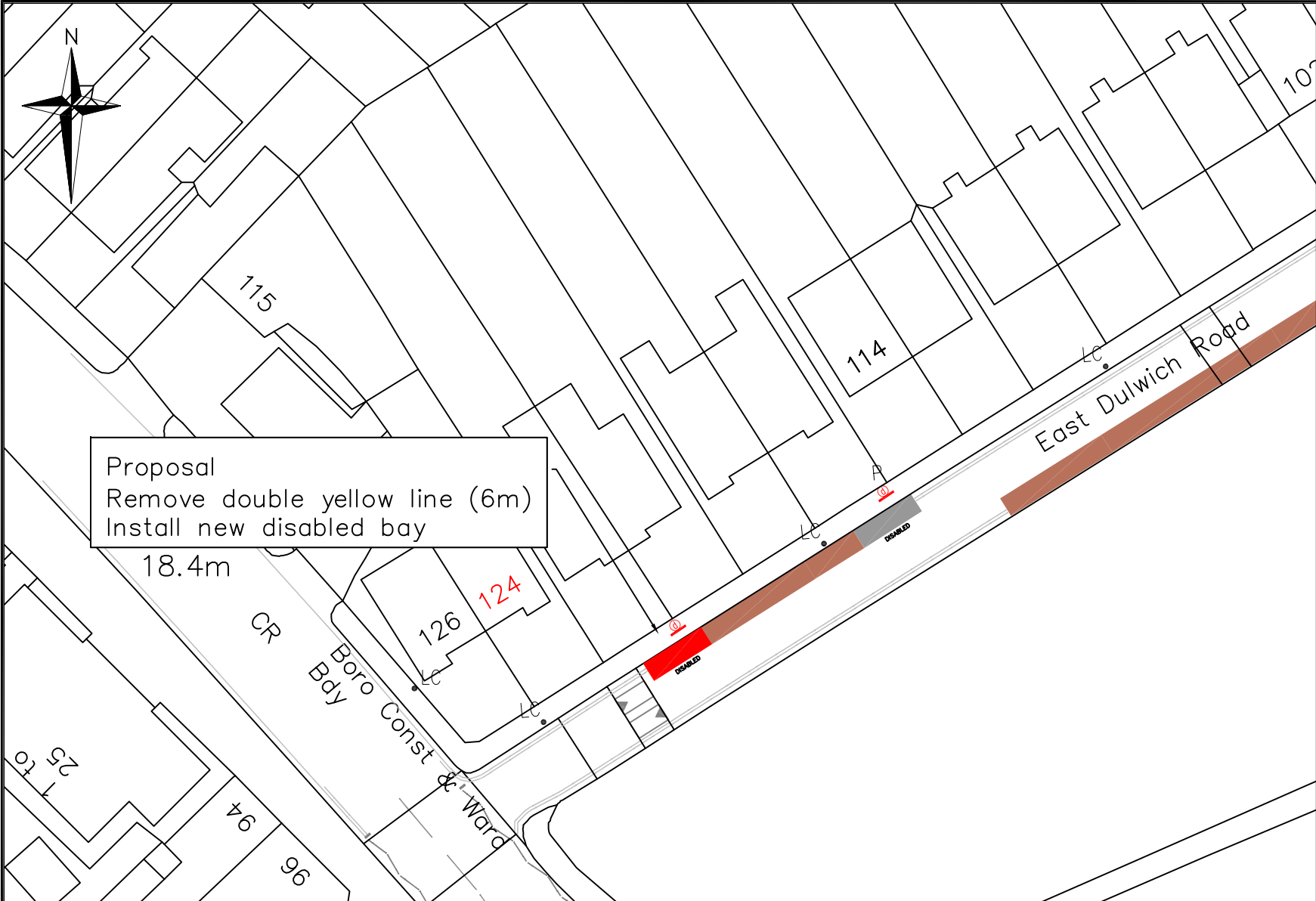
Drawing Title
COLE STREET
PROPOSED DISABLED BAY

Community Council
BOROUGH, BANKSIDE AND WALWORTH

Ward(s)
CHAUCER

Date	Scale	Drn	Chk	App
27/05/16	1:500@A4	MH	MH	MH
Dwg No.	1617B16002			Rev
Status	DETAILED DESIGN			A

Rev	Date	Description	Drn	Chk	App



TSRGD 1028.4

ROAD MARKING

POSITION OF SIGN AND SUPPORT

TSRGD 661A

EXISTING FREE BAY

DOUBLE YELLOW LINES

Proposal
Remove double yellow line (6m)
Install new disabled bay

18.4m

Highways
Parking Design

Environment and Leisure
Floor 3, hub 2
Southwark Council
160 Tooley Street
PO Box 64529
London, SE1P 5LX

www.southwark.gov.uk/parkingprojects


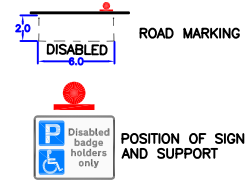
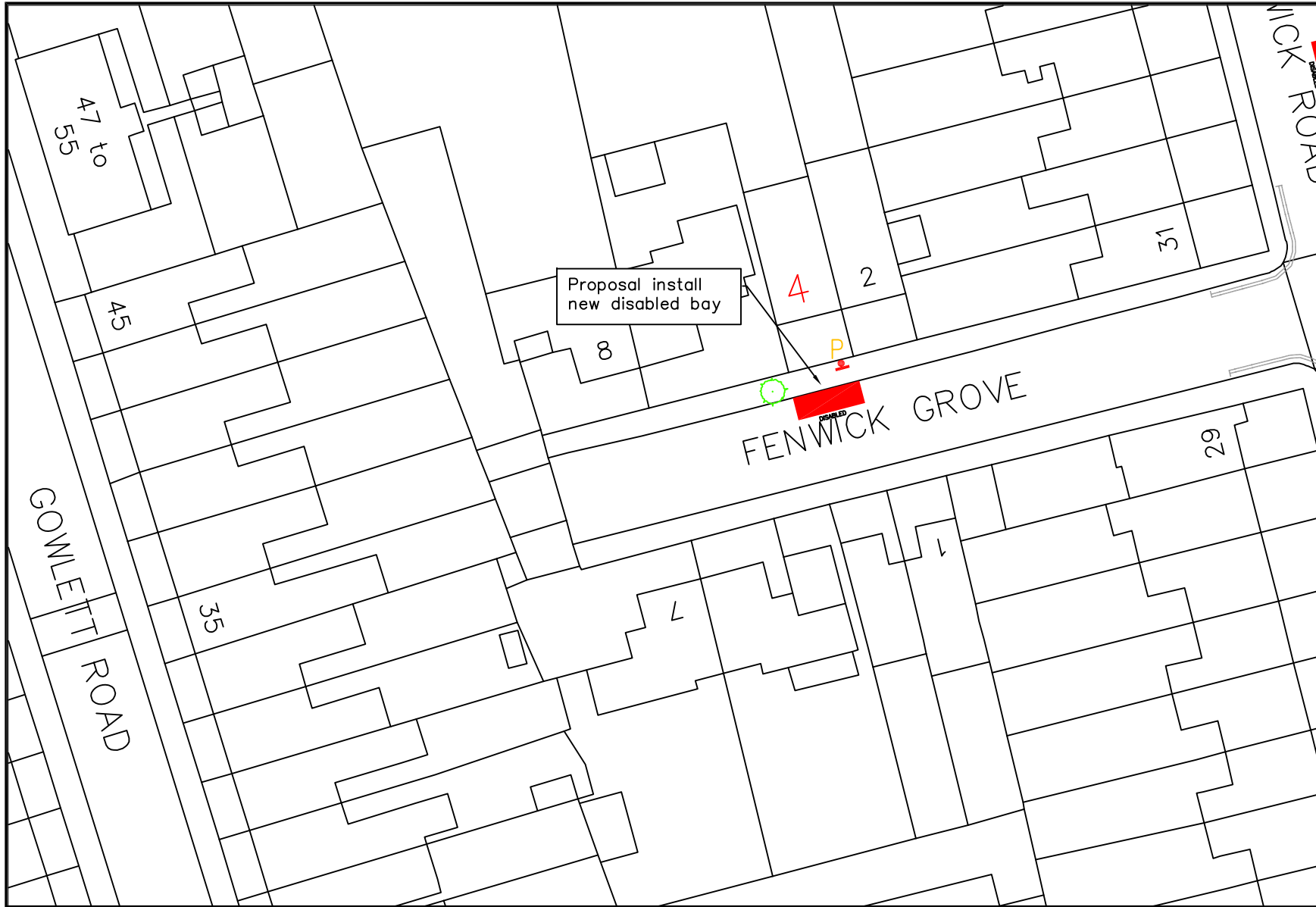


Project
1617 DISABLED BAYS BATCH 18

Drawing Title
EAST DULWICH ROAD
PROPOSED DISABLED BAY

Community Council CAMBERWELL				
Ward(s) SOUTH CAMBERWELL				
Date	Scale	Drn	Chk	App
12/09/16	1:500 @ A4	MH	MH	MH
Dwg No.	1617B18003			
Status	DETAILED DESIGN			

Rev	Date	Description	Drn	Chk	App



Highways
Parking Design

Environment and Leisure
Floor 3, hub 1
Southwark Council
160 Tooley Street
PO Box 64529
London, SE1P 5LX

www.southwark.gov.uk/parkingprojects

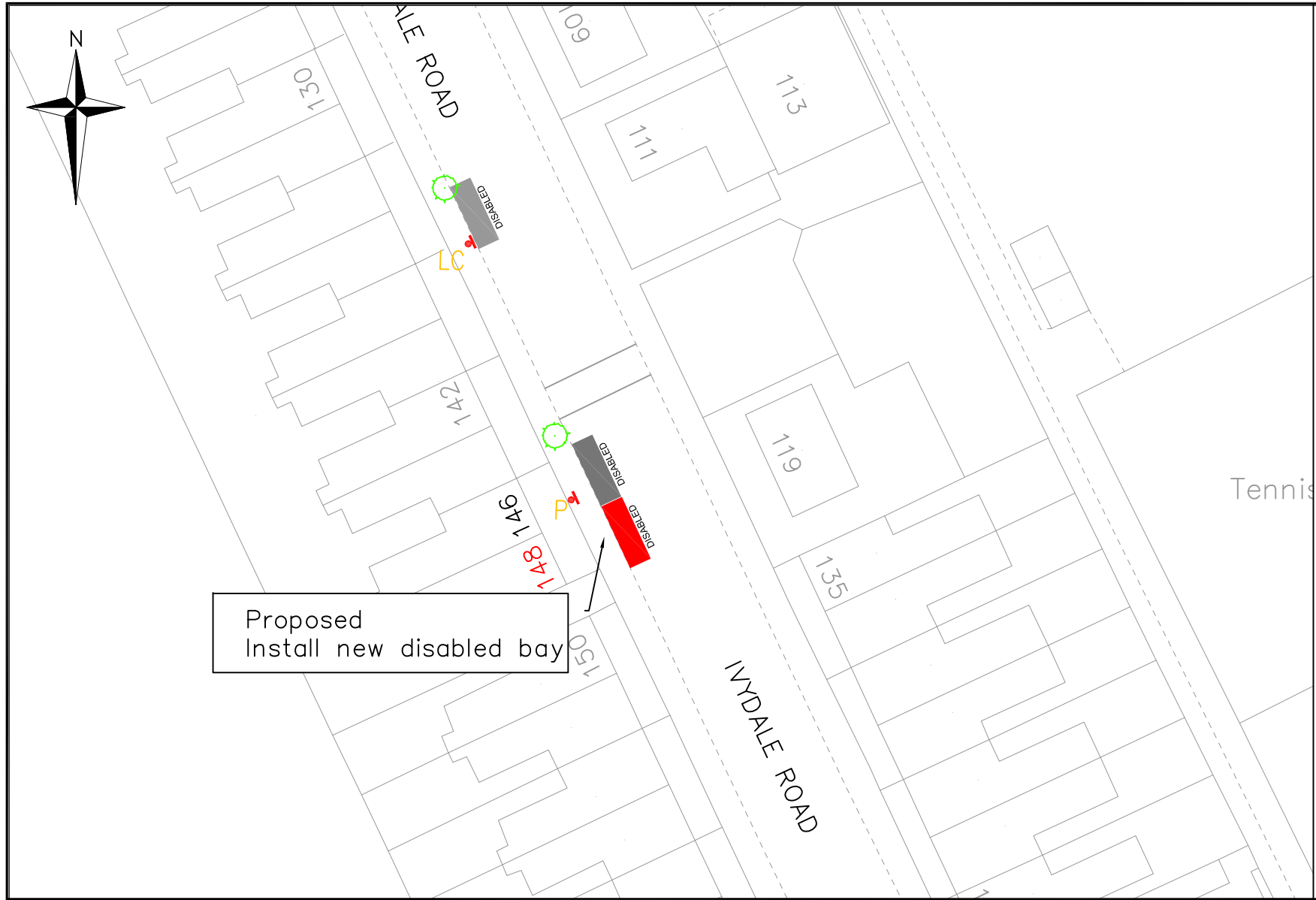
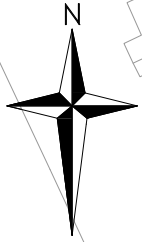


Project
1617 DISABLED BAYS BATCH 18

Drawing Title
FENWICK GROVE
PROPOSED DISABLED BAY

Community Council PECKHAM AND NUNHEAD				
Ward(s) THE LANE				
Date 31/08/16	Scale 1:500 @ A4	Drn MH	Chk MH	App MH
Dwg No. 1617B18001				Rev
Status DETAILED DESIGN				A

Rev	Date	Description	Drn	Chk	App



Proposed
Install new disabled bay

2.0
DISABLED
8.0

ROAD MARKING

POSITION OF SIGN AND SUPPORT

EXISTING DISABLED BAY

TREE

Highways
Parking Design

Environment and Leisure
Floor 3, hub 2
Southwark Council
160 Tooley Street
PO Box 64529
London, SE1P 5LX

www.southwark.gov.uk/parkingprojects

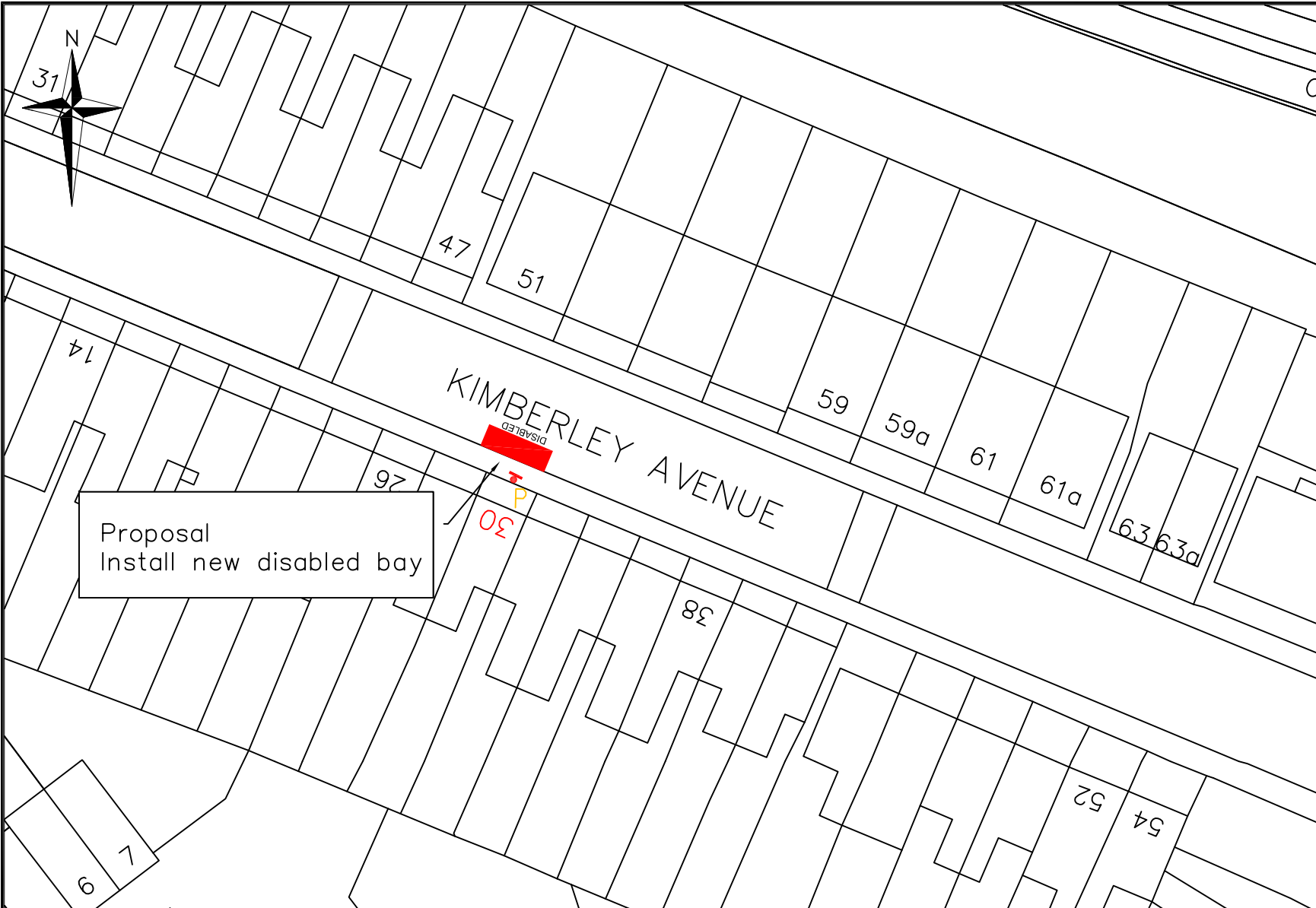


Project
1617 DISABLED BAYS BATCH 18

Drawing Title
IVYDALE ROAD
PROPOSED DISABLED BAY

Community Council PECKHAM AND NUNHEAD					
Ward(s) NUNHEAD					
Date	Scale	Drn	Chk	App	
09/09/16	1:500 @ A4	MH	MH	MH	
Dwg No.	1617DBB18004			Rev	
Status	DETAILED DESIGN			A	

Rev	Date	Description	Drn	Chk	App



Proposal
Install new disabled bay

ROAD MARKING

POSITION OF SIGN AND SUPPORT

EXISTING DISABLED BAY

TREE

Parking design
Highways
Environment
Floor 3, hub 1
Southwark Council
160 Tooley Street
PO Box 64529
London, SE1P 5LX

www.southwark.gov.uk/parkingprojects

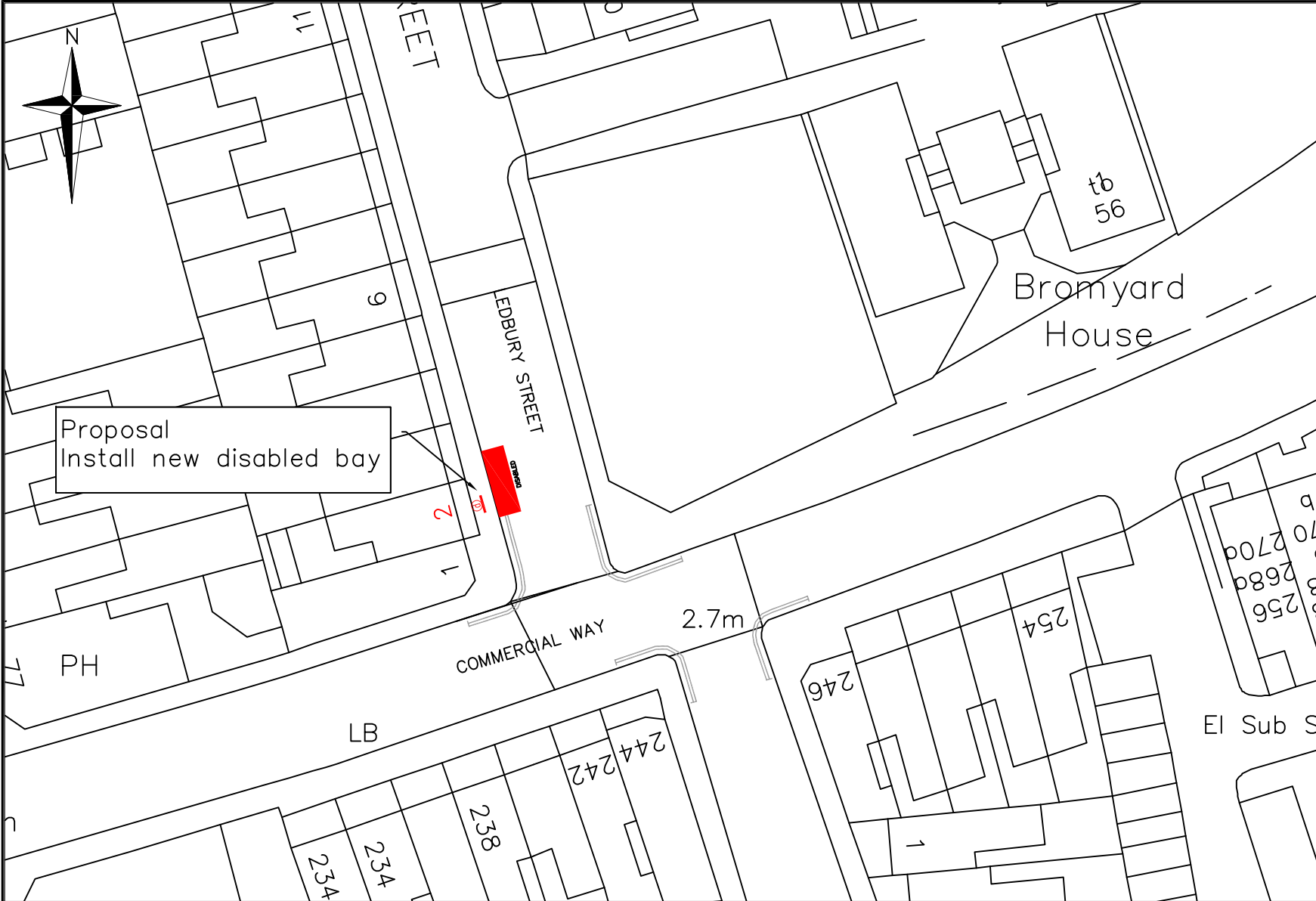


Project
1617 DISABLED BAYS BATCH 18

Drawing Title
KIMBERLEY AVENUE
PROPOSED DISABLED BAY

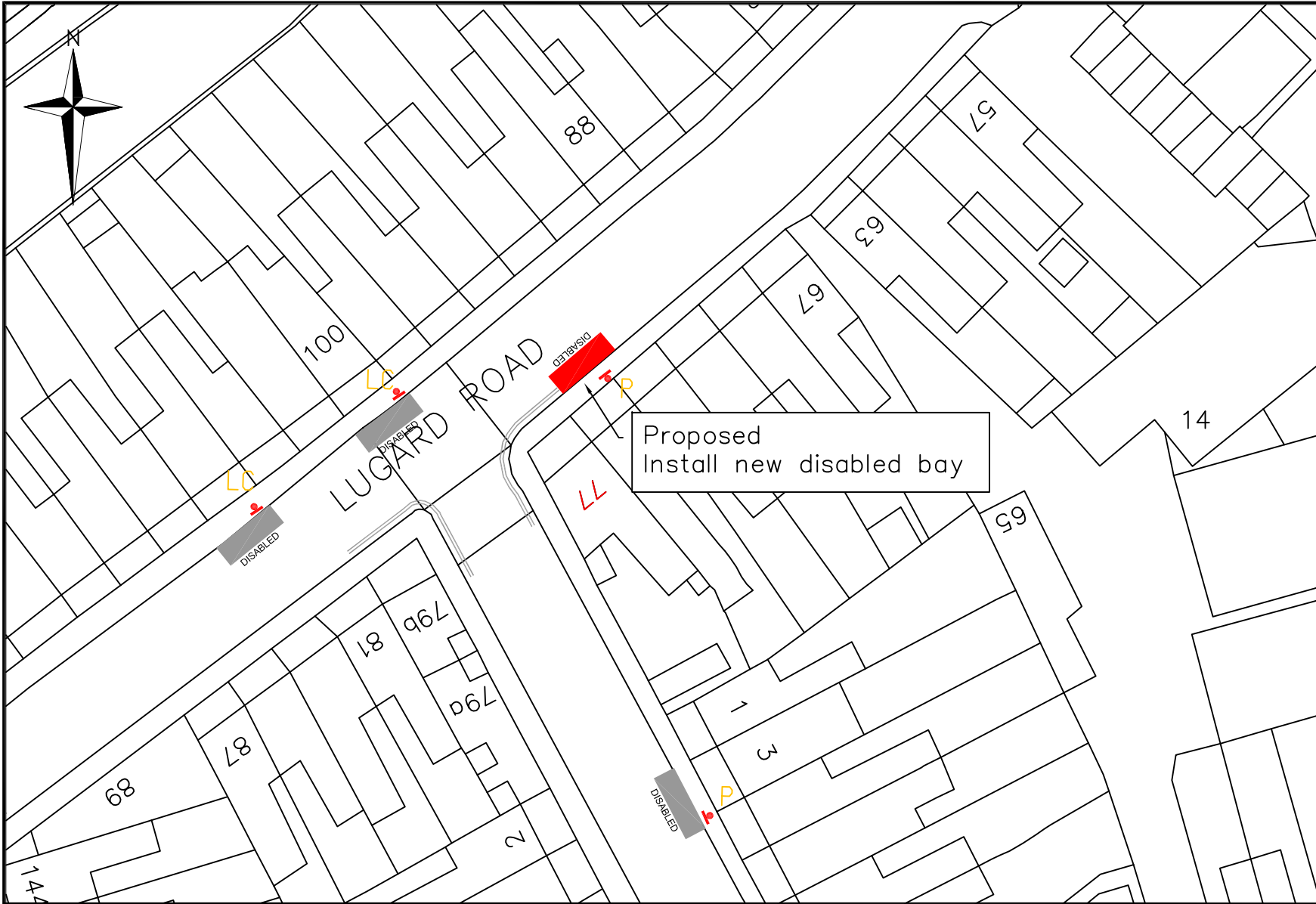
Community Council PECKHAM AND NUNHEAD				
Ward(s) THE LANE				
Date	Scale	Drn	Chk	App
17/10/16	1:500 @ A4	MH	MH	MH
Dwg No.	1617B18009			Rev
Status	DETAILED DESIGN			A

Rev	Date	Description	Drn	Chk	App



ROAD MARKING
 POSITION OF SIGN AND SUPPORT
 DOUBLE YELLOW LINES

Highways Parking Design Environment and Leisure Floor 3, hub 2 Southwark Council 160 Tooley Street PO Box 64529 London, SE1P 5LX www.southwark.gov.uk/parkingprojects		Project 1617 DISABLED BAYS BATCH 18	Community Council PECKHAM AND NUNHEAD										
		Drawing Title LEDBURY STREET PROPOSED DISABLED BAY	Ward(s) LIVESEY										
			Date	Scale	Drn	Chk	App						
			03/10/16	1:500 @ A4	MH	MH	MH						
			Dwg No.	1617B18006			Rev						
			Status	DETAILED DESIGN			A	Rev	Date	Description	Drn	Chk	App



ROAD MARKING

POSITION OF SIGN AND SUPPORT

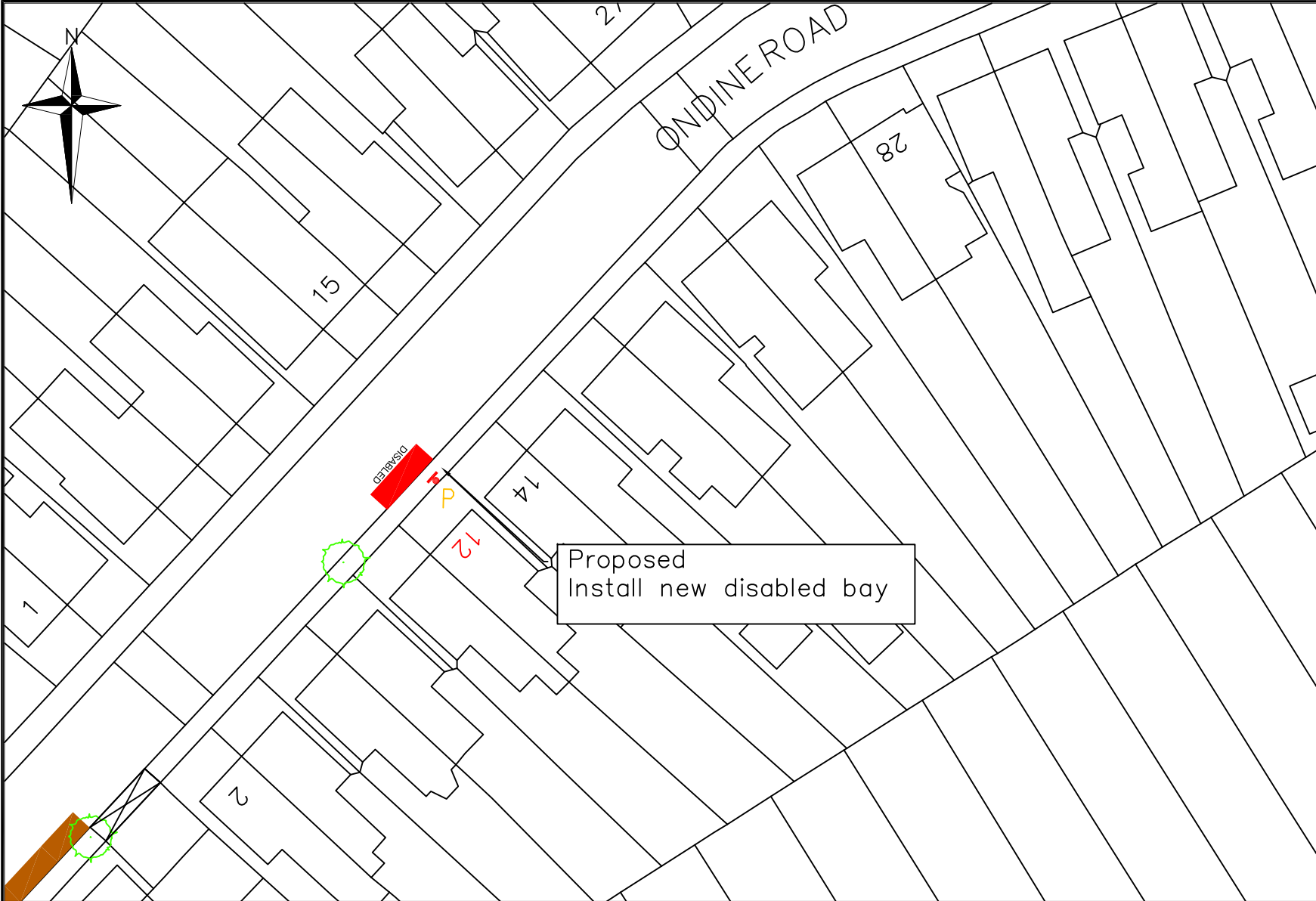
EXISTING DISABLED BAY

EXISTING DOUBLE YELLOW LINE



TREE



Proposed
Install new disabled bay

<p>Highways Parking Design</p> <p>Environment and Leisure Floor 3, hub 2 Southwark Council 160 Tooley Street PO Box 64529 London, SE1P 5LX</p> <p>www.southwark.gov.uk/parkingprojects</p>		<p>Project</p> <p>1617 DISABLED BAYS BATCH 18</p>	<p>Community Council PECKHAM AND NUNHEAD</p>																												
		<p>Drawing Title</p> <p>LUGARD ROAD PROPOSED DISABLED BAY</p>	<p>Ward(s) NUNHEAD</p>																												
			<table border="1"> <tr> <th>Date</th> <th>Scale</th> <th>Drn</th> <th>Chk</th> <th>App</th> </tr> <tr> <td>04/10/16</td> <td>1:500 @ A4</td> <td>MH</td> <td>MH</td> <td>MH</td> </tr> </table>	Date	Scale	Drn	Chk	App	04/10/16	1:500 @ A4	MH	MH	MH	<table border="1"> <tr> <th>Rev</th> <th>Date</th> <th>Description</th> <th>Drn</th> <th>Chk</th> <th>App</th> </tr> <tr> <td></td> <td></td> <td></td> <td></td> <td></td> <td></td> </tr> </table>	Rev	Date	Description	Drn	Chk	App											
		Date	Scale	Drn	Chk	App																									
04/10/16	1:500 @ A4	MH	MH	MH																											
Rev	Date	Description	Drn	Chk	App																										
	<p>Dwg No. 1617DBB18007</p> <p>Status DETAILED DESIGN</p>	<p>Rev</p> <p>A</p>																													



2.0
6.0
DISABLED
ROAD MARKING


 Disabled badge holders only
POSITION OF SIGN AND SUPPORT

— EXISTING DOUBLE YELLOW LINE
 EXISTING FREE BAY
 TREE

Highways
Parking Design

Environment and Leisure
Floor 3, hub 2
Southwark Council
160 Tooley Street
PO Box 64529
London, SE1P 5LX

www.southwark.gov.uk/parkingprojects

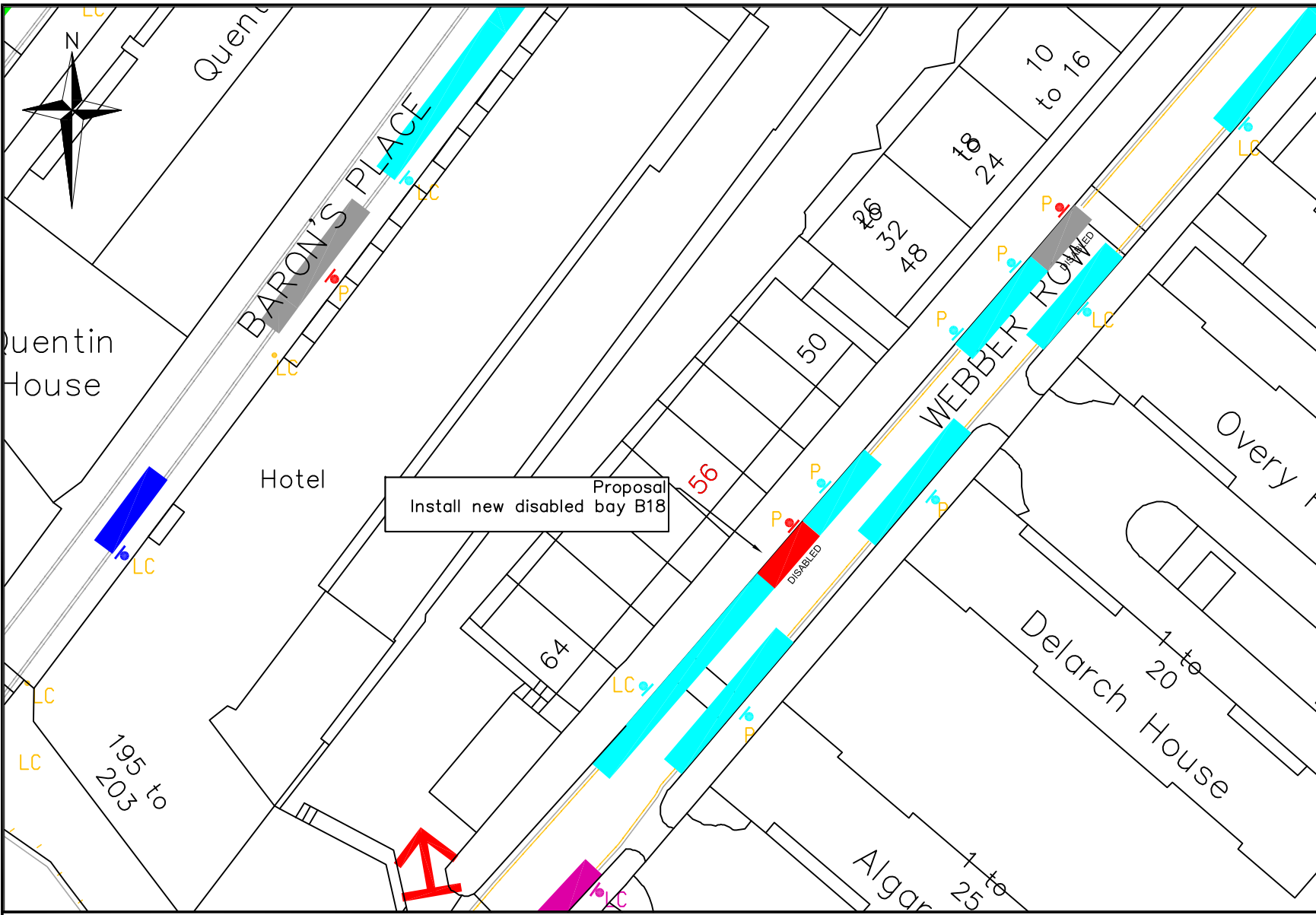


Project
1617 DISABLED BAYS BATCH 18

Drawing Title
ONDINE ROAD
PROPOSED DISABLED BAY

Community Council CAMBERWELL				
Ward(s) SOUTH CAMBERWELL				
Date	Scale	Drn	Chk	App
05/10/16	1:500 @ A4	MH	MH	MH
Dwg No.	1617DBB18008			Rev
Status	DETAILED DESIGN			A

Rev	Date	Description	Drn	Chk	App



T080 1028.4

ROAD MARKING

POSITION OF SIGN AND SUPPORT

DOUBLE YELLOW LINES

EXISTING DISABLED BAY

EXISTING PERMIT BAY

EXISTING LOADING ONLY BAY

EXISTING PAY AND DISPLAY BAY

Highways
Parking Design

Environment and Leisure
Floor 3, hub 2
Southwark Council
160 Tooley Street
PO Box 64529
London, SE1P 5LX

www.southwark.gov.uk/parkingprojects

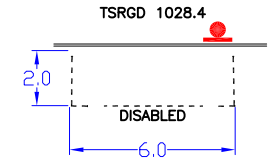
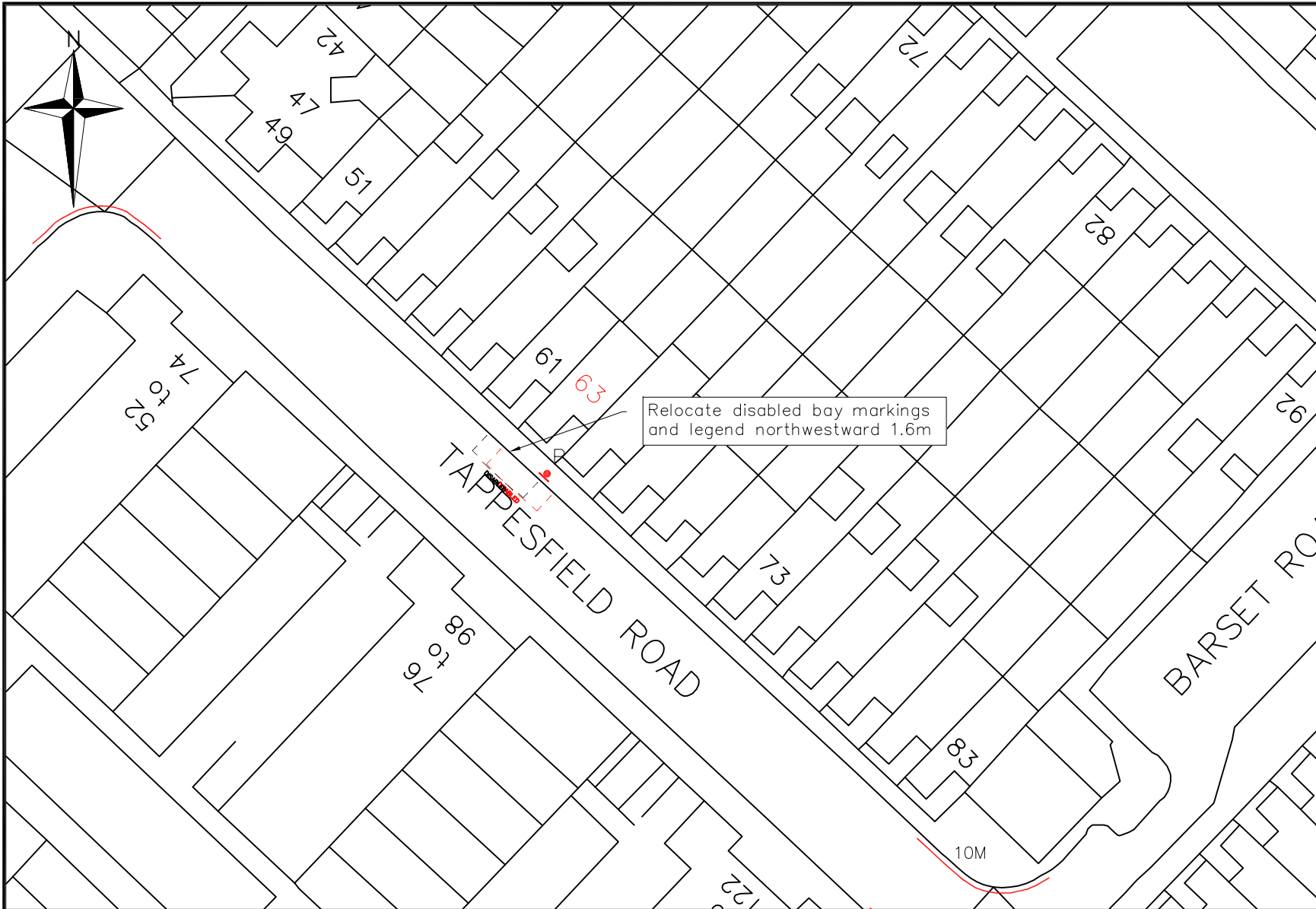


Project
1617 DISABLED BAYS BATCH 18

Drawing Title
WEBBER ROW
PROPOSED DISABLED BAY

Community Council BOROUGH, BANKSIDE AND WALWORTH				
Ward(s) CATHEDRALS				
Date	Scale	Drn	Chk	App
28/09/16	1:500 @ A4	MH	MH	MH
Dwg No. 1617B18005				Rev
Status DETAILED DESIGN				A

Rev	Date	Description	Drn	Chk	App



TSRGD 661A

Public Realm Projects
Parking Design

Environment and Leisure
Floor 3, hub 1
Southwark Council
160 Tooley Street
PO Box 64529
London, SE1P 5LX

www.southwark.gov.uk/parkingprojects



Project
DISABLED BAYS - BATCH 17

Drawing Title
TAPPEFIELD ROAD
RELOCATE DISABLED BAY

Community Council PECKHAM AND NUNHEAD				
Ward(s) NUNHEAD				
Date	Scale	Drn	Chk	App
27/07/16	1:500@A4	MH	MH	MH
Dwg No.	1617B17015			Rev
Status	DETAILED DESIGN			A

Rev	Date	Description	Drn	Chk	App