

Public notice

Disabled persons parking places

*The London Borough of Southwark (Free parking places) (Disabled persons) (No. *) Order 201**

*The London Borough of Southwark (Parking places) (CPZ 'E') (No. *) Order 201**

*The London Borough of Southwark (Parking places) (CPZ 'GR') (No. *) Order 201**

*The London Borough of Southwark (Parking places) (CPZ 'K') (No. *) Order 201**

*The London Borough of Southwark (Parking places) (Parking zone 'P') (No. *) Order 201**

*The London Borough of Southwark (Free parking places) (No. *) Order 201**

*The London Borough of Southwark (Waiting and loading restrictions) (Amendment No. *) Order 201**

1. Southwark Council hereby GIVES NOTICE that it proposes to make the above orders under the powers of the Road Traffic Regulation Act 1984¹.
2. The effect of the orders would be:-
 - (a) to provide new disabled persons parking places, 6 metres in length unless otherwise stated, at the following locations:

BUSHEY HILL ROAD, on the north-east side *outside* No. 45 Bushey Hill Road;

CAMBERWELL STATION ROAD, on the south-east side *outside* No. 31 Camberwell Station Road - this parking place to be 2.5 metres in length, 4 metres in width and stand at an angle of 90° to the kerb;

CLIFTON CRESCENT, on the north side *outside* No. 14 Clifton Crescent;

DANIEL'S ROAD, on the south-east side *outside* No. 22 Daniel's Road;

DYLWAYS, on the north-east side *outside* No. 93 Dylways;

GLENGARRY ROAD, on the south-east side *outside* No. 57 Glengarry Road;

LYNTON ROAD, on the north-east side *outside* Nos. 1 and 2 Lynton Road;

PELHAM CLOSE, on the south-west side *at the flank wall of* No. 9 Pelham Close;

PICKWICK ROAD, on the north-east side *outside* No. 24 Pickwick Road;

ST. AGNES PLACE, on the south-east side *outside* Nos. 1 and 3 St. Agnes Place; and

SCYLLA ROAD, on the north side *outside* No. 97 Scylla Road;

These parking places would operate at any time, and may be used without time limit by vehicles displaying a valid disabled persons 'blue badge'.
 - (b) to realign an existing free parking place in PELHAM CLOSE, so as to minimise loss of parking due to the provision of the new disabled persons parking place referred to above;
 - (c) to split or reduce in length existing permit holders' or 'shared-use' parking places in DYLWAYS, LYNTON ROAD and ST. AGNES PLACE so as to accommodate the provision of the new disabled persons parking place referred to above;
 - (d) to remove a 4 metre length of 'at any time' waiting restrictions in PELHAM CLOSE so as to accommodate the realigned free parking place referred to above;
 - (e) to remove disabled persons parking places that are no longer needed in Adys Road, Brook Drive (2 locations), Stanbury Road, Oswin Street and Lynton Road.

3. For more information contact Paul Gellard, of the council's Highways transport projects team: telephone 020 7525 7764 or e-mail parkingreview@southwark.gov.uk
4. Copies of this notice, the proposed orders, a statement of the council's reasons for making this change and plans may be found online at <http://www.southwark.gov.uk/trafficorders> or by scanning the QR code below, paper copies may be obtained from or viewed at Highways, Environment, 3rd floor hub 2, 160 Tooley Street, London SE1 2QH. Please telephone 020 7525 2005 for details.
5. Anyone wishing to object to or make any other representations regarding the proposal, may use the form labelled '*Parking - Road traffic and highway schemes - responding to statutory consultation notices*' at <https://forms.southwark.gov.uk/> or send a statement in writing to: the Traffic orders officer, Highways, Southwark Council, Environment, P.O. Box 64529, London SE1P 5LX or by e-mail to traffic.orders@southwark.gov.uk quoting reference H/ND/TMO1617-026 by 16 March 2017. Please note that if you wish to object to this proposal you must state the grounds on which your objection is made.
6. When making an objection or representation, please be aware that this may be communicated to other people who may be affected. Information provided in response to this consultation, including in some circumstances personal information, may also be subject to publication or disclosure under the requirements of current access to information legislation.

Dated 23 February 2017

Nicky Costin

Parking and network management business unit manager
Regulatory services



¹ [1984 c.27](#)

Statement of reasons

Disabled persons parking places

*The London Borough of Southwark (Free parking places) (Disabled persons) (No. *) Order 201**

*The London Borough of Southwark (Parking places) (CPZ 'E') (No. *) Order 201**

*The London Borough of Southwark (Parking places) (CPZ 'GR') (No. *) Order 201**

*The London Borough of Southwark (Parking places) (CPZ 'K') (No. *) Order 201**

*The London Borough of Southwark (Parking places) (Parking zone 'P') (No. *) Order 201**

*The London Borough of Southwark (Free parking places) (No. *) Order 201**

*The London Borough of Southwark (Waiting and loading restrictions) (Amendment No. *) Order 201**

<i>Location</i>	<i>Description</i>	<i>Community Council area</i>
Lynton Road, outside No.2	The proposal to introduce an origin disabled persons parking place to assist resident	Bermondsey and Rotherhithe
Daniel's Road outside No.22	The proposal to introduce an origin disabled persons parking place to assist resident	Peckham and Nunhead
Glengarry Road outside Nos,55/57	The proposal to introduce an origin disabled persons parking place to assist resident	Dulwich
Clifton Crescent outside No.14	The proposal to introduce an origin disabled persons parking place to assist resident	Peckham and Nunhead
Pickwick Road outside No.24	The proposal to introduce an origin disabled persons parking place to assist resident	Dulwich
Scylla Road outside No.97	The proposal to introduce an origin disabled persons parking place to assist resident	Peckham and Nunhead
Pelham Close side of No.9	The proposal to introduce an origin disabled persons parking place to assist resident	Camberwell
Dylways opposite No.34	The proposal to introduce an origin disabled persons parking place to assist resident	Camberwell
Camberwell Station Road outside No.31	The proposal to introduce an origin disabled persons parking place to assist resident	Camberwell

<i>Location</i>	<i>Description</i>	<i>Community Council area</i>
Bushey Hill Road outside No.45	The proposal to relocate an origin disabled persons parking place to assist resident	Peckham and Nunhead
St Agnes Place outside No.3	The proposal to relocate an origin disabled persons parking place to assist resident	Borough, Bankside and Walworth

For more information contact:-

Paul Gellard

Principal project manager

Highways

020 7525 7764

paul.gellard@southwark.gov.uk



THE COUNCIL OF THE LONDON BOROUGH OF SOUTHWARK

TRAFFIC MANAGEMENT ORDER

2017 No. 0**

The London Borough of Southwark (Free parking places)
(Disabled persons) (No. **) Order 2017

Made: 2017

Coming into force: 2017

The council of the London Borough of Southwark, after consulting the Commissioner of Police of the Metropolis, in exercise of the powers conferred by sections 6 and 124 of and Part IV of Schedule 9 to the Road Traffic Regulation Act 1984^a, as amended, and of all other powers thereunto enabling, hereby make the following Order:

Citation and commencement

- 1.1 This Order may be cited as the Southwark (Free parking places) (Disabled persons) (No. **) Order 2017 and shall come into force on 2017.

Interpretation

- 2.1 In this Order:-

"council" means the council of the London Borough of Southwark;

"enactment" means any enactment, whether public general or local, and includes any order, byelaw, rule, regulation, scheme or other instrument having effect by virtue of an enactment;

"the Order of 2013" means The London Borough of Southwark (Free parking places) (Disabled persons) (No. 1) Order 2013^b, as amended.

- 2.2 Any reference in this Order to any enactment shall be construed as a reference to that enactment as amended, applied, consolidated, re-enacted by or as having effect by virtue of any subsequent enactment.
- 2.3 Unless the context otherwise requires, any expression used in this Order which is also used in the Order of 2013 shall have the same meaning as in that Order.

^a 1984 c.27

^b LBS 2013/059

Revocation

- 3.1 Without prejudice to the validity of anything done or to any liability incurred in respect of any act or omission before the coming into force of this Order:-
- (a) the designation by the Order of 2013 of the parking places numbered 151 and 379 in Schedule 1 therein is hereby revoked;
 - (b) the designation by the London Borough of Southwark (Free parking places) (Disabled persons) (No. 2) Order 2013^c of the parking place numbered 1010 in the Schedule therein is hereby revoked;
 - (c) the designation by the London Borough of Southwark (Free parking places) (Disabled persons) (No. 13) Order 2014^d of the parking place numbered 1074 in the Schedule therein is hereby revoked.

Designation of parking place and application of the Order of 2013 thereto

- 4.1 Each area on a highway comprising the length of carriageway of a street specified in column 2 of the Schedule to this Order is designated as a parking place.
- 4.2 The provisions of the Order of 2013 (other than Articles 3.1 and 14.1) shall apply to each area described in the Schedule to this Order as if in those provisions any reference to a parking place shall include a reference to each area designated as a parking place by this Order and as if any reference to Schedule 1 to the Order of 2013 included a reference to the Schedule to this Order.

Placing of traffic signs etc.

- 5.1 The council shall:-
- (a) place and maintain traffic signs indicating the limits of each parking place referred to in the Schedule to this Order;
 - (b) place and maintain in or in the vicinity of each parking place referred to in the Schedule to this Order traffic signs indicating that such a parking place may be used during the permitted hours for the leaving only of the vehicles specified in Article 4.1 of the Order of 2013; and
 - (c) carry out such other works as is reasonably required for the purposes of the satisfactory operation of a parking place.

Dated this day of 2017

NICKY COSTIN
Parking and network management business unit manager
Regulatory Services

^c LBS 2013/092

^d LBS 2014/067

SCHEDULE - UNLIMITED STAY DISABLED PERSONS PARKING PLACES

No. of parking place (1)	Designated parking place (2)	Permitted hours (3)
****	<p>BUSHEY HILL ROAD the north-east side, from the common boundary of Nos. 43 and 45 Bushey Hill Road to the common boundary of Nos. 45 and 47 Bushey Hill Road.</p>	At any time
****	<p>CAMBERWELL STATION ROAD the south-east side, from a point 1 metre north-east of the common boundary of Nos. 31 and 33 Camberwell Station Road north-eastward for a distance of 2.5 metres, having a width throughout of 4 metres. <i>Vehicles to stand at an angle of 90° to the kerb-line.</i></p>	At any time
****	<p>CLIFTON CRESCENT the north side, from the common boundary of Nos. 14 and 16 Clifton Crescent westward for a distance of 6 metres.</p>	At any time
****	<p>DANIEL'S ROAD the south-east side, from the common boundary of Nos. 22 and 24 Daniel's Road south-westward for a distance of 6 metres.</p>	At any time
****	<p>DYLWAYS the north-east side, from a point 0.5 metres south-east of the common boundary of Nos. 91 and 93 Dylways south-eastward for a distance of 6 metres.</p>	At any time
****	<p>GLENGARRY ROAD the south-east side, from the common boundary of Nos. 57 and 59 Glengarry Road north-eastward for a distance of 6 metres.</p>	At any time
****	<p>LYNTON ROAD the north-east side, from a point 23.5 metres south-east of the south-eastern kerb-line of Dunton Road to a point 1.5 metres south-east of the common boundary of Nos. 1 and 2 Lynton Road.</p>	At any time
****	<p>PELHAM CLOSE the south-west side, from a point 2 metres north-west of the south-eastern wall of No. 9 Pelham Close to a point 4 metres south-east of the south-eastern wall of No. 9 Pelham Close.</p>	At any time
****	<p>PICKWICK ROAD the north-east side, from the common boundary of Nos. 24 and 26 Pickwick Road south-eastward for a distance of 6 metres.</p>	At any time
****	<p>ST. AGNES PLACE the south-east side, from a point 7 metres south-west of the south-western kerb-line of Kennington Park Place to a point 3.5 metres south-west of the common boundary of Nos. 1 and 3 St. Agnes Place.</p>	At any time

SCHEDULE - UNLIMITED STAY DISABLED PERSONS PARKING PLACES

<i>No. of parking place (1)</i>	<i>Designated parking place (2)</i>	<i>Permitted hours (3)</i>
****.	SCYLLA ROAD the north side, from a point 2 metres west of the common boundary of Nos. 95 and 97 Scylla Road to the common boundary of Nos. 97 and 99 Scylla Road.	At any time

EXPLANATORY NOTE

(This note is not part of the Order)

This order:-

- (i) designates new disabled persons parking places in Bushey Hill Road, Camberwell Station Road, Clifton Crescent, Daniel's Road, Dylways, Glengarry Road, Lynton Road, Pelham Close, Pickwick Road, St. Agnes Place and Scylla Road, and
- (ii) revokes the designation of disabled persons parking places that are no longer required in Cator Street, Croxted Road, Friern Road, and Wingfield Road,

in the London Borough of Southwark.



THE COUNCIL OF THE LONDON BOROUGH OF SOUTHWARK

TRAFFIC MANAGEMENT ORDER

2017 No. 0**

The London Borough of Southwark (Parking places) (CPZ 'E') (No. **) Order 2017

Made: 2017

Coming into force: 2017

The council of the London Borough of Southwark, after consulting the Commissioner of Police of the Metropolis, in exercise of the powers conferred by sections 45, 46, 49 and 124 of and Part IV of Schedule 9 to the Road Traffic Regulation Act 1984^a, as amended, and of all other powers thereunto enabling, hereby make the following Order:

Citation and commencement

- 1.1 This Order may be cited as the London Borough of Southwark (Parking places) (CPZ 'E') (No. **) Order 2017 and shall come into force on 2017.

Interpretation

- 2.1 In this Order:-

"council" means the council of the London Borough of Southwark;

"enactment" means any enactment, whether public general or local, and includes any order, bye-law, rule, regulation, scheme or other instrument having effect by virtue of an enactment; and

"the Order of 2010" means the London Borough of Southwark (Parking places) (CPZ 'E') Order 2010^b.

- 2.2 Any reference in this Order to any enactment shall be construed as a reference to that enactment as amended, applied, consolidated, re-enacted by or as having effect by virtue of any subsequent enactment.
- 2.3 Unless the context otherwise requires, any expression used in this Order which is also used in the Order of 2010 shall have the same meaning as in that Order.

Revocation

- 3.1 Without prejudice to the validity of anything done or to any liability incurred in respect of any act or omission before the coming into force of this Order, the designation by the Order of 2010 of the parking place numbered 149 in Schedule 1 therein is hereby revoked.

^a 1984 c.27

^b LBS 2010/065

Designation of parking places and application of the Order of 2010 thereto

- 4.1 Each area on a highway comprising the length of carriageway of a street specified in columns (2) and (3) of the Schedule to this Order and bounded on one side of that length by the edge of the carriageway, and having a width throughout of 2 metres, is designated as a parking place.
- 4.2 The provisions of the Order of 2010 (other than Articles 3 and 15) shall apply to each area designated as a parking place by this Order as if in those provisions any reference to a designated parking place or to a parking place shall include a reference to the area designated as a parking place by this Order and as if any reference to Schedule 1 to the Order of 2010 included a reference to the Schedule to this Order.

Placing of traffic signs etc.

- 5.1 The council shall:-
- (a) place and maintain traffic signs indicating the limits of each parking place referred to in the Schedule to this Order;
 - (b) place and maintain in or in the vicinity of each parking place referred to in the Schedule to this Order traffic signs indicating that such parking places may be used during the permitted hours for the leaving only of the vehicles specified in Article 4.1 and 4.2 of the Order of 2010; and
 - (c) carry out such other works as is reasonably required for the purposes of the satisfactory operation of a parking place.

Dated this day of 2017

NICKY COSTIN
Parking and network management business unit manager
Regulatory services

SCHEDULE - PERMIT HOLDERS' PARKING PLACES

<i>No. of parking place</i> (1)	<i>Designated parking place</i> (2)	<i>Permitted hours</i> (3)
***.	ST. AGNES PLACE the south-east side, from a point 3.5 metres south-west of the common boundary of Nos. 1 and 3 St. Agnes Place to a point 3 metres north-east of the common boundary of Nos. 5 and 7 St. Agnes Place.	8.30 am to 6.30 pm Monday to Friday

EXPLANATORY NOTE

(This note is not part of the Order)

This Order reduces in length an existing permit holders' parking place in St. Agnes Place in the London Borough of Southwark, so as to accommodate the provision of a new disabled persons' parking place.



THE COUNCIL OF THE LONDON BOROUGH OF SOUTHWARK

TRAFFIC MANAGEMENT ORDER

2017 No. 0**

The London Borough of Southwark (Parking places) (CPZ 'GR') (No. **) Order 2017

Made: 2017

Coming into force: 2017

The council of the London Borough of Southwark, after consulting the Commissioner of Police of the Metropolis, in exercise of the powers conferred by sections 45, 46, 49 and 124 of and Part IV of Schedule 9 to the Road Traffic Regulation Act 1984^a, as amended, and of all other powers thereunto enabling, hereby make the following Order:

Citation and commencement

- 1.1 This Order may be cited as the London Borough of Southwark (Parking places) (CPZ 'GR') (No. **) Order 2017 and shall come into force on 2017.

Interpretation

- 2.1 In this Order:-

"council" means the council of the London Borough of Southwark;

"enactment" means any enactment, whether public general or local, and includes any order, bye-law, rule, regulation, scheme or other instrument having effect by virtue of an enactment;

"the Order of 2013" means the London Borough of Southwark (Parking places) (CPZ 'GR') (No. 1) Order 2013^b;

- 2.2 Any reference in this Order to any enactment shall be construed as a reference to that enactment as amended, applied, consolidated, re-enacted by or as having effect by virtue of any subsequent enactment.
- 2.3 Unless the context otherwise requires, any expression used in this Order which is also used in the Order of 2013 shall have the same meaning as in that Order.

Revocation

- 3.1 Without prejudice to the validity of anything done or to any liability incurred in respect of any act or omission before the coming into force of this Order the designation by the London Borough of Southwark (Parking places) (CPZ 'GR') (No. 3) Order 2015^c of the parking place numbered 166 in the Schedule therein is hereby revoked.

^a 1984 c.27

^b LBS 2013/106

^c LBS 2015/017

Designation of parking place and application of the Order of 2013 thereto

- 4.1 Each area on a highway comprising the length of carriageway of a street specified in columns (2) and (3) of the Schedule to this Order and bounded on one side of that length by the edge of the carriageway, and having a width throughout of 2 metres, is designated as a parking place.
- 4.2 The provisions of the Order of 2013 (other than Articles 3 and 15) shall apply to each area designated as a parking place by this Order as if in those provisions any reference to a designated parking place or to a parking place shall include a reference to each area designated as a parking place by this Order and as if any reference to Schedule 2 to the Order of 2013 included a reference to the Schedule to this Order.

Placing of traffic signs etc.

- 5.1 The council shall:-
- (a) place and maintain traffic signs indicating the limits of the parking place referred to in the Schedule to this Order;
 - (b) place and maintain in or in the vicinity of the parking place referred to in the Schedule to this Order traffic signs indicating that such parking place may be used during the permitted hours for the leaving only of the vehicles specified in Articles 4.1 and 4.3 of the Order of 2013; and
 - (c) carry out such other works as is reasonably required for the purposes of the satisfactory operation of the parking place.

Dated this day of 2017

NICKY COSTIN
Parking and network management business unit manager
Regulatory services

SCHEDULE - 'SHARED-USE' PARKING PLACE

<i>No. of parking place</i>	<i>Designated parking place</i>	<i>Permitted hours (hours of operation)</i>	<i>Maximum parking period</i>	<i>Minimum return interval</i>
1	2	3	4	5
***.	<p>LYNTON ROAD</p> <p>the north-east side, from a point 1.5 metres south-east of the common boundary of Nos. 1 and 2 Lynton Road to the south-eastern wall of No. 6 Lynton Road.</p>	<p>8 am to 6.30 pm</p> <p>Monday to Friday</p>	<p>4 hours</p>	<p>-</p>

EXPLANATORY NOTE

(This note is not part of the Order)

This Order reduces in length an existing 'shared-use' parking place in Lynton Road in the London Borough of Southwark, so as to accommodate the provision of a new disabled persons' parking place.



THE COUNCIL OF THE LONDON BOROUGH OF SOUTHWARK

TRAFFIC MANAGEMENT ORDER

2017 No. 0**

The London Borough of Southwark (Parking places) (CPZ 'K') (No. *) Order 2017

Made: 2017

Coming into force: 2017

The council of the London Borough of Southwark, after consulting the Commissioner of Police of the Metropolis, in exercise of the powers conferred by sections 45, 46, 49 and 124 of and Part IV of Schedule 9 to the Road Traffic Regulation Act 1984^a, as amended, and of all other powers thereunto enabling, hereby make the following Order:

Citation and commencement

- 1.1 This Order may be cited as the London Borough of Southwark (Parking places) (CPZ 'K') (No. *) Order 2017 and shall come into force on 2017.

Interpretation

- 2.1 In this Order:

“council” means the council of the London Borough of Southwark;

“enactment” means any enactment, whether public general or local, and includes any order, bye-law, rule, regulation, scheme or other instrument having effect by virtue of an enactment; and

“the Order of 2015” means The London Borough of Southwark (Parking places) (CPZ 'K') (No. 1) Order 2015^b.

- 2.2 Any reference in this Order to any enactment shall be construed as a reference to that enactment as amended, applied, consolidated, re-enacted by or as having effect by virtue of any subsequent enactment.
- 2.3 Unless the context otherwise requires, any expression used in this Order which is also used in the Order of 2015 shall have the same meaning as in that Order.

Revocation

- 3.1 Without prejudice to the validity of anything done, or to any liability incurred in respect of any act or omission before the coming into force of this Order, the designation by the Order of 2015 of the parking place numbered 15 in Schedule 1 therein is hereby revoked.

^a 1984 c.27

^b LBS 2015/096

Designation of parking places and application of the Order of 2016 thereto

- 4.1 Each area on a highway comprising the length of carriageway of a street specified in columns (2) and (3) of the Schedule to this Order and bounded on one side of that length by the edge of the carriageway, is designated as a parking place.
- 4.2 The provisions of the Order of 2015 (other than Articles 3 and 15) shall apply to each area described in the Schedule to this Order as if in those provisions any reference to a designated parking place or to a parking place shall include a reference to an area designated as a parking place by this Order and as if any reference to Schedule 1 to the Order of 2015 included a reference to the Schedule to this Order.

Placing of traffic signs, etc.

- 5.1 The council shall:-
- (a) place and maintain traffic signs indicating the limits of each parking place referred to in the Schedule to this Order;
 - (b) place and maintain in or in the vicinity of each parking place referred to in the Schedule to this Order traffic signs indicating that such parking places may be used during the permitted hours for the leaving only of the vehicles specified in Articles 4.1 and 4.2 of the Order of 2015;
 - (c) carry out such other works as is reasonably required for the purposes of the satisfactory operation of a parking place.

Dated this day of 2017

NICKY COSTIN
Parking and network management business unit manager
Regulatory services

SCHEDULE – PERMIT HOLDER'S PARKING PLACES

<i>No. of parking place</i> (1)	<i>Designated parking place</i> (2)	<i>Permitted hours</i> (3)
***.	<p>CAMBERWELL STATION ROAD</p> <p>the south-east side, from the common boundary of Nos. 7 and 9 Camberwell Station Road to a point 3.5 metres north-east of the common boundary of Nos. 31 and 33 Camberwell Station Road, having a width throughout of 4 metres.</p> <p><i>This parking place to be marked out as 25 individual parking bays standing at an angle of 90° to the kerb-line.</i></p>	<p>8.30 am to 6.30 pm Monday to Friday</p>
***.	<p>CAMBERWELL STATION ROAD</p> <p>the south-east side, from a point 1 metre north-east of the common boundary of Nos. 31 and 33 Camberwell Station Road to a point 1.5 metres north-east of the south-western wall of No. 33 Camberwell Station Road, having a width throughout of 4 metres.</p> <p><i>This parking place to be marked out as 2 individual parking bays standing at an angle of 90° to the kerb-line.</i></p>	<p>8.30 am to 6.30 pm Monday to Friday</p>

EXPLANATORY NOTE

(This note is not part of the Order)

This Order splits an existing permit holders parking place in Camberwell Station Road in the London Borough of Southwark, so as to accommodate the provision of a new disabled persons' parking place



THE COUNCIL OF THE LONDON BOROUGH OF SOUTHWARK

TRAFFIC MANAGEMENT ORDER

2017 No. 0**

The London Borough of Southwark (Parking places) (Parking zone 'P') (No. *) Order 2017

Made: 2017

Coming into force: 2017

The council of the London Borough of Southwark, after consulting the Commissioner of Police of the Metropolis, in exercise of the powers conferred by sections 45, 46, 49 and 124 of and Part IV of Schedule 9 to the Road Traffic Regulation Act 1984^a, as amended, and of all other powers thereunto enabling, hereby make the following Order:

Citation and commencement

- 1.1 This Order may be cited as the London Borough of Southwark (Parking places) (Parking zone 'P') (No. *) Order 2017 and shall come into force on 2017.

Interpretation

- 2.1 In this Order:

“council” means the council of the London Borough of Southwark;

“enactment” means any enactment, whether public general or local, and includes any order, bye-law, rule, regulation, scheme or other instrument having effect by virtue of an enactment; and

“the Order of 2016” means The London Borough of Southwark (Parking places) (Parking zone 'P') (No. 1) Order 2016^b.

- 2.2 Any reference in this Order to any enactment shall be construed as a reference to that enactment as amended, applied, consolidated, re-enacted by or as having effect by virtue of any subsequent enactment.
- 2.3 Unless the context otherwise requires, any expression used in this Order which is also used in the Order of 2016 shall have the same meaning as in that Order.

Revocation

- 3.1 Without prejudice to the validity of anything done, or to any liability incurred in respect of any act or omission before the coming into force of this Order, the designation by the Order of 2016 of the parking place numbered 55 in Schedule 1 therein is hereby revoked.

^a 1984 c.27

^b LBS 2016/015

Designation of parking places and application of the Order of 2016 thereto

- 4.1 Each area on a highway comprising the length of carriageway of a street specified in columns (2) and (3) of the Schedule to this Order and bounded on one side of that length by the edge of the carriageway, is designated as a parking place.
- 4.2 The provisions of the Order of 2016 (other than Articles 3 and 14) shall apply to each area described in the Schedule to this Order as if in those provisions any reference to a designated parking place or to a parking place shall include a reference to an area designated as a parking place by this Order and as if any reference to Schedule 1 to the Order of 2016 included a reference to the Schedule to this Order.

Placing of traffic signs, etc.

- 5.1 The council shall:-
- (a) place and maintain traffic signs indicating the limits of each parking place referred to in the Schedule to this Order;
 - (b) place and maintain in or in the vicinity of each parking place referred to in the Schedule to this Order traffic signs indicating that such parking places may be used during the permitted hours for the leaving only of the vehicles specified in Articles 4.1 and 4.2 of the Order of 2016;
 - (c) carry out such other works as is reasonably required for the purposes of the satisfactory operation of a parking place.

Dated this day of 2017

NICKY COSTIN
Parking and network management business unit manager
Regulatory services

SCHEDULE – PERMIT HOLDERS' PARKING PLACES

<i>No. of parking place (1)</i>	<i>Designated parking place (2)</i>	<i>Permitted hours (3)</i>
**.	DYLWAYS the north-east side, from a point 1 metre south-east of the common boundary of Nos. 73 and 79 Dylways to a point 0.5 metres south-east of the common boundary of Nos. 91 and 93 Dylways.	12 noon to 2 pm Monday to Friday
**.	DYLWAYS the north-east side, from a point 6.5 metres south-east of the common boundary of Nos. 91 and 93 Dylways to a point 5 metres south-east of the common boundary of Nos. 101 and 103 Dylways.	12 noon to 2 pm Monday to Friday

EXPLANATORY NOTE

(This note is not part of the Order)

This Order splits an existing permit holders' parking place in Dylways in the London Borough of Southwark, so as to accommodate the provision of a new disabled persons' parking place.



THE COUNCIL OF THE LONDON BOROUGH OF SOUTHWARK

TRAFFIC MANAGEMENT ORDER

2017 No. 0**

The London Borough of Southwark (Free parking places) (No. **) Order 2017

Made: 2017

Coming into force: 2017

The council of the London Borough of Southwark, after consulting the Commissioner of Police of the Metropolis, in exercise of the powers conferred by sections 6 and 124 of and Part IV of Schedule 9 to the Road Traffic Regulation Act 1984^a, and of all other powers thereunto enabling, hereby make the following Order:-

Citation and commencement

- 1.1 This Order may be cited as the London Borough of Southwark (Free parking places) (No. **) Order 2017 and shall come into force on 2017.

Interpretation

- 2.1 In this Order:-

"council" means the council of the London Borough of Southwark;

"enactment" means any enactment, whether public general or local, and includes any order, bye-law, rule, regulation, scheme or other instrument having effect by virtue of an enactment; and

"the Order of 2015" means the London Borough of Southwark (Free parking places) (No. 1) Order 2015^b.

- 2.2 Any reference in this Order to any enactment shall be construed as a reference to that enactment as amended, applied, consolidated, re-enacted by or as having effect by virtue of any subsequent enactment.
- 2.3 Unless the context otherwise requires, any expression used in this Order which is also used in the Order of 2015 shall have the same meaning as in that Order.

Revocation

- 3.1 Without prejudice to the validity of anything done, or to any liability incurred in respect of any act or omission before the coming into force of this Order, the designation by the London Borough of Southwark (Free parking places) (No. 9) Order 2017^c of the parking place numbered 296 in the Schedule therein is hereby revoked.

^a 1984 c.27

^b LBS 2015/088

^c LBS 2017/003

Designation of parking place and application of the Order of 2015 thereto

- 4.1 Each area on a highway comprising the length of carriageway of a street specified in column 2 of the Schedule to this Order and bounded on one side of that length by the edge of the carriageway, and having a width throughout of 2 metres, is designated as a parking place.
- 4.2 The provisions of the Order of 2015 (other than Articles 3.1 and 13.1) shall apply to each area described in the Schedule to this Order as if in those provisions any reference to a parking place shall include a reference to each area designated as a parking place by this Order and as if any reference to the Schedule to the Order of 2015 included a reference to the Schedule to this Order.

Placing of traffic signs etc.

- 5.1 The council shall:-
- (a) place and maintain traffic signs indicating the limits of each parking place referred to in the Schedule to this Order;
 - (b) place and maintain in or in the vicinity of each parking place referred to in the Schedule to this Order traffic signs indicating that such a parking place may be used during the permitted hours for the leaving only of the vehicles specified in Article 4.1 of the Order of 2015; and
 - (c) carry out such other works as is reasonably required for the purposes of the satisfactory operation of a parking place.

Dated this day of 2017

NICKY COSTIN
Parking and network management business unit manager
Regulatory services

SCHEDULE - FREE PARKING PLACE

<i>No. of parking place (1)</i>	<i>Designated parking place (2)</i>	<i>Permitted hours (3)</i>	<i>Maximum parking period (4)</i>	<i>Minimum return interval (5)</i>
***.	<p>PELHAM CLOSE</p> <p>the south-west side, from a point 12.5 metres north-west of the south-eastern wall of No. 9 Pelham Close to a point 2 metres north-west of the south-eastern wall of No. 9 Pelham Close.</p>	At any time	-	-

EXPLANATORY NOTE

(This note is not part of the Order)

This Order realigns an existing free unlimited stay parking place in Pelham Close in the London Borough of Southwark, so as to accommodate the provision of a new disabled persons' parking place.



THE COUNCIL OF THE LONDON BOROUGH OF SOUTHWARK

TRAFFIC MANAGEMENT ORDER

2017 No. 0**

The London Borough of Southwark (Waiting and loading restrictions)
(Amendment No. **) Order 2017

Made: 2017

Coming into force: 2017

The council of the London Borough of Southwark, after consulting the Commissioner of Police of the Metropolis, in exercise of the powers conferred by sections 6 and 124 of and Part IV of Schedule 9 to the Road Traffic Regulation Act 1984^a, as amended, and of all other powers thereunto enabling, hereby make the following Order:

Citation and commencement

- 1.1 This Order may be cited as the London Borough of Southwark (Waiting and loading restrictions) (Amendment No. **) Order 2017 and shall come into force on 2017.

Interpretation

- 2.1 In this Order:-

"council" means the council of the London Borough of Southwark;

"enactment" means any enactment, whether public general or local, and includes any order, bye-law, rule, regulation, scheme or other instrument having effect by virtue of an enactment; and

"the Order of 2015" means the London Borough of Southwark (Waiting and loading restrictions) Consolidation Order 2015^b, as amended.

- 2.2 Any reference in this Order to any enactment shall be construed as a reference to that enactment as amended, applied, consolidated, re-enacted by or as having effect by virtue of any subsequent enactment.
- 2.3 Unless the context otherwise requires, any expression used in this Order which is also used in the Order of 2015 shall have the same meaning as in that Order.

^a 1984 c.27

^b LBS 2015/082

Amendment of the Order of 2015

3.1 Without prejudice to the validity of anything done, or to any liability incurred in respect of any act or omission before the coming into force of this Order, the Order of 2015 shall have effect as though for the item numbered 1140 in Schedule 1 to that Order there were substituted the item similarly numbered and set out in columns 1, 2 and 3 of the Schedule to this Order.

Dated this day of 2017

NICKY COSTIN
Parking and network management business unit manager
Regulatory Services

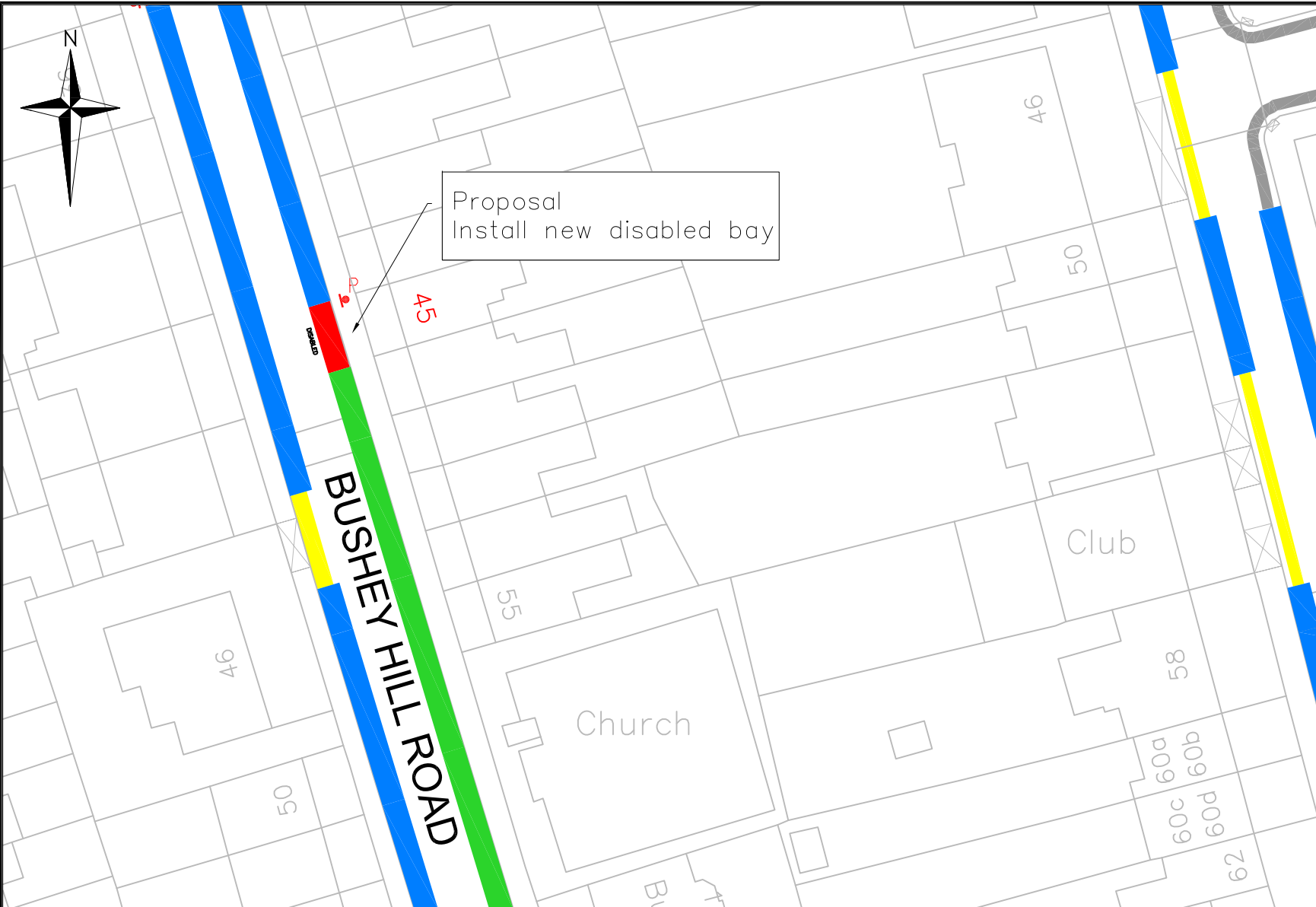
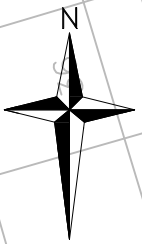
SCHEDULE – WAITING RESTRICTIONS (SUBSTITUTION)

<i>Item No. (1)</i>	<i>Street (2)</i>	<i>Prescribed hours (3)</i>
1140.	PELHAM CLOSE	
	(a) the north-east and south-east sides;	At any time
	(b) the south-west side, between the southern kerb-line of Grove Park and a point 12.5 metres north-west of the south-eastern wall of No. 9 Pelham Close;	At any time
	(c) the south-west and north-west side, between a point 4 metres south-east of the south-eastern wall of No. 9 Pelham Close and its south-western extremity;	At any time
	(d) all sides of the turning area located at its south-western extremity.	At any time

EXPLANATORY NOTE

(This note is not part of the Order)

This Order amends the layout of 'at any time' waiting restrictions in Pelham Close in the London Borough of Southwark, so as to accommodate the provision of a new disabled persons' parking place and the extension of an adjacent free parking place.



- Proposed double yellow line
- Proposed shared use bay
- Proposed permit bay

Highways
Parking Design

Environment and Leisure
Floor 3, hub 1
Southwark Council
160 Tooley Street
PO Box 64529
London, SE1P 5LX

www.southwark.gov.uk/parkingprojects

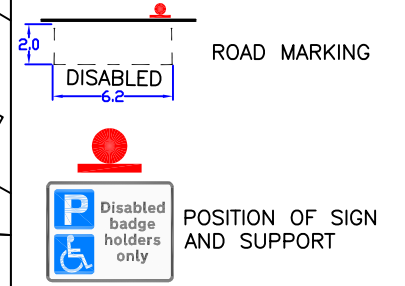
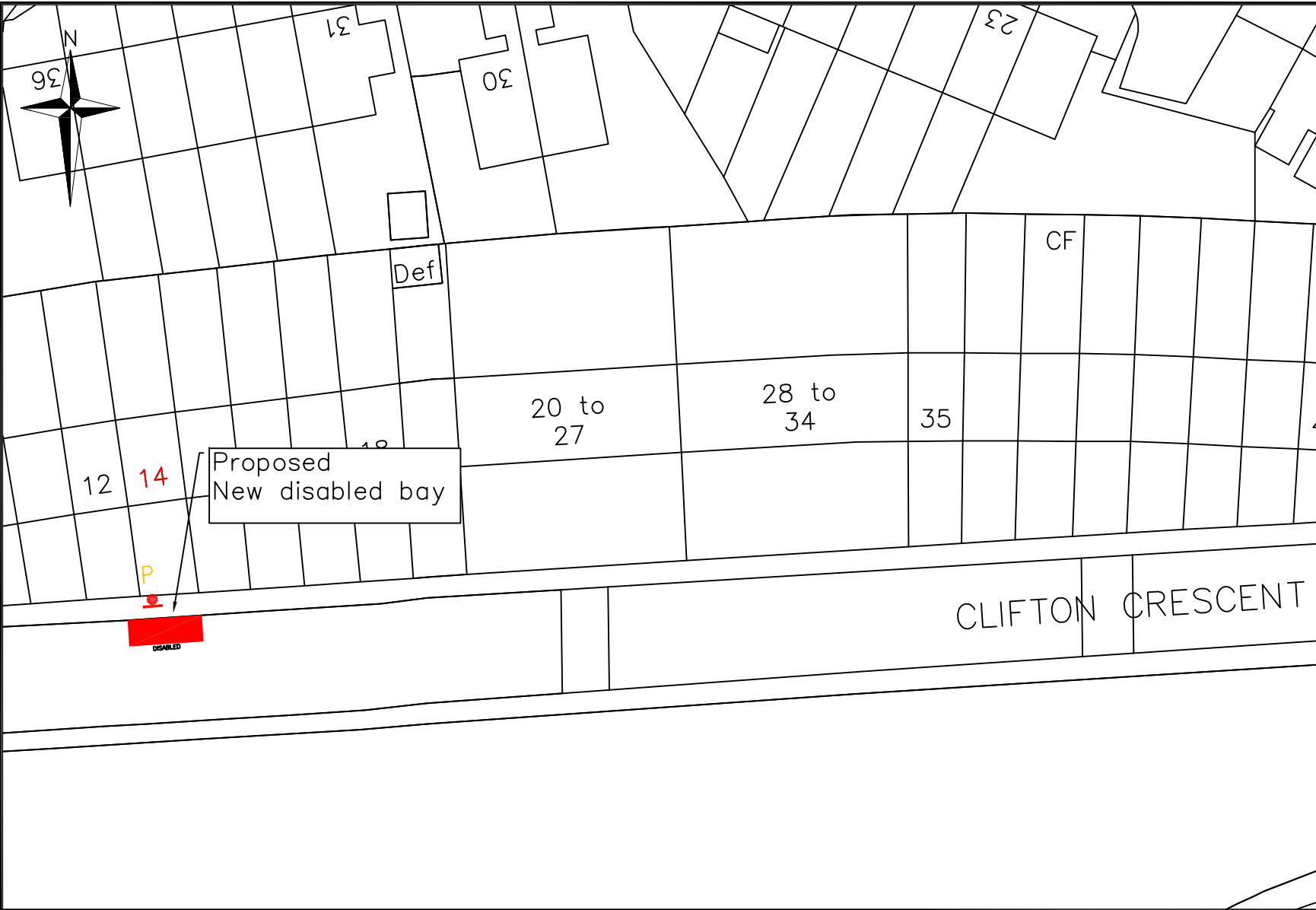


Project
1617 DISABLED BAYS BATCH 19

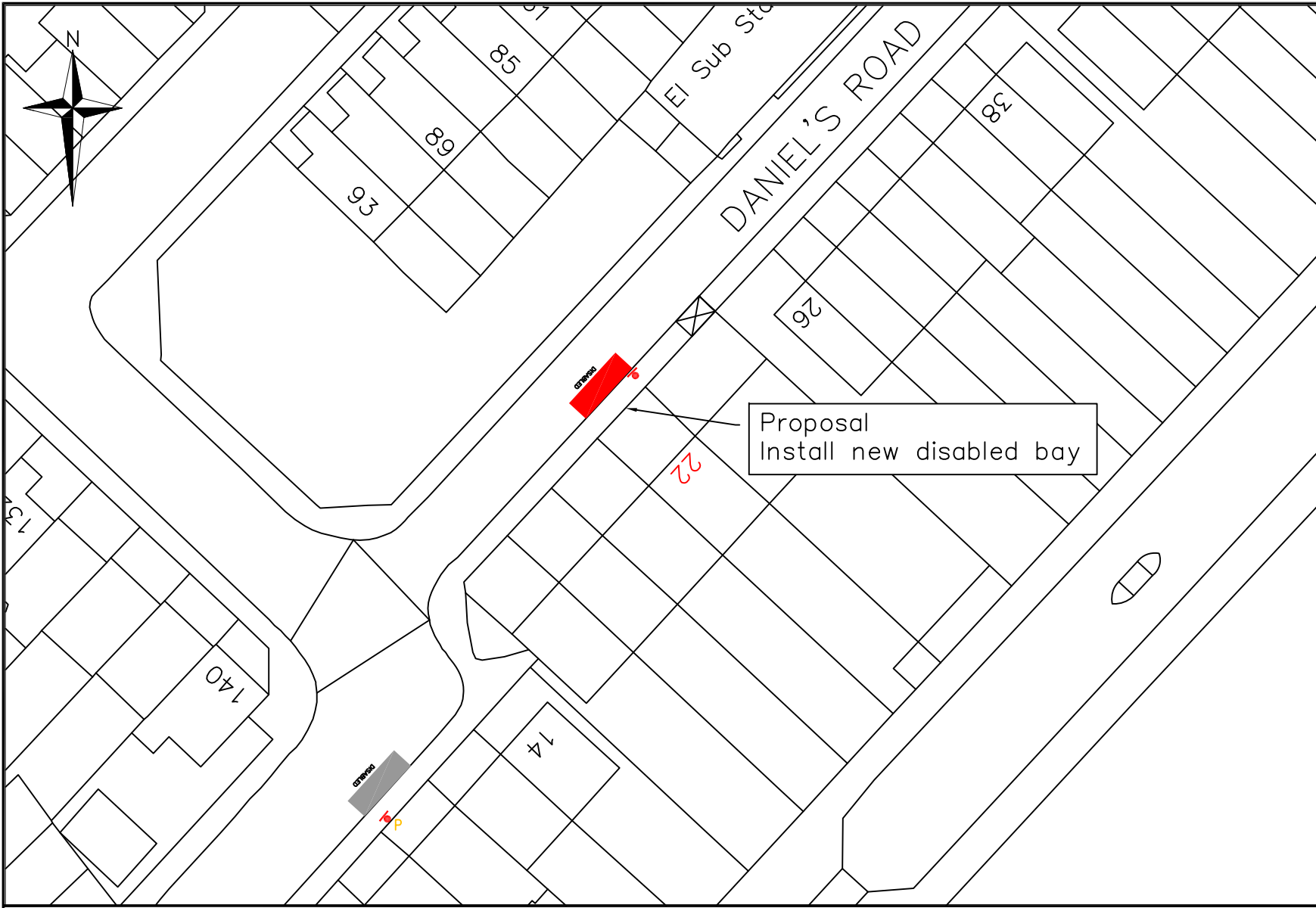
Drawing Title
BUSHEY HILL ROAD
PROPOSED DISABLED BAY

Community Council PECKHAM AND NUNHEAD				
Ward(s) THE LANE				
Date	Scale	Drn	Chk	App
14/12/16	1:500 @ A4	MH	MH	MH
Dwg No.	1617B19010			Rev
Status	DETAILED DESIGN			A

Rev	Date	Description	Drn	Chk	App



<p>Network development Highways</p> <p>Environment and Leisure Floor 3, hub 1 Southwark Council 160 Tooley Street PO Box 64529 London, SE1P 5LX</p> <p>www.southwark.gov.uk/parkingprojects</p>		Project	Community Council																
		1617 DISABLED BAYS B19	PECKHAM AND NUNHEAD																
		Drawing Title	Ward(s)																
		CLIFTON CRESCENT PROPOSED DISABLED BAY	NUNHEAD																
		Date	Scale	Drn	Chk	App													
		05/12/16	1:500 @ A4	MH	MH	MH													
		Dwg No.	1617B19004			Rev													
		Status	DETAILED DESIGN			A	Rev	Date	Description	Drn	Chk	App							



ROAD MARKING

POSITION OF SIGN AND SUPPORT

Existing double yellow lines

Disabled bay

Tree

Public Realm Projects
Parking Design

Environment and Leisure
Floor 3, hub 1
Southwark Council
160 Tooley Street
PO Box 64529
London, SE1P 5LX

www.southwark.gov.uk/parkingprojects



Project
DISABLED BAYS – BATCH 19

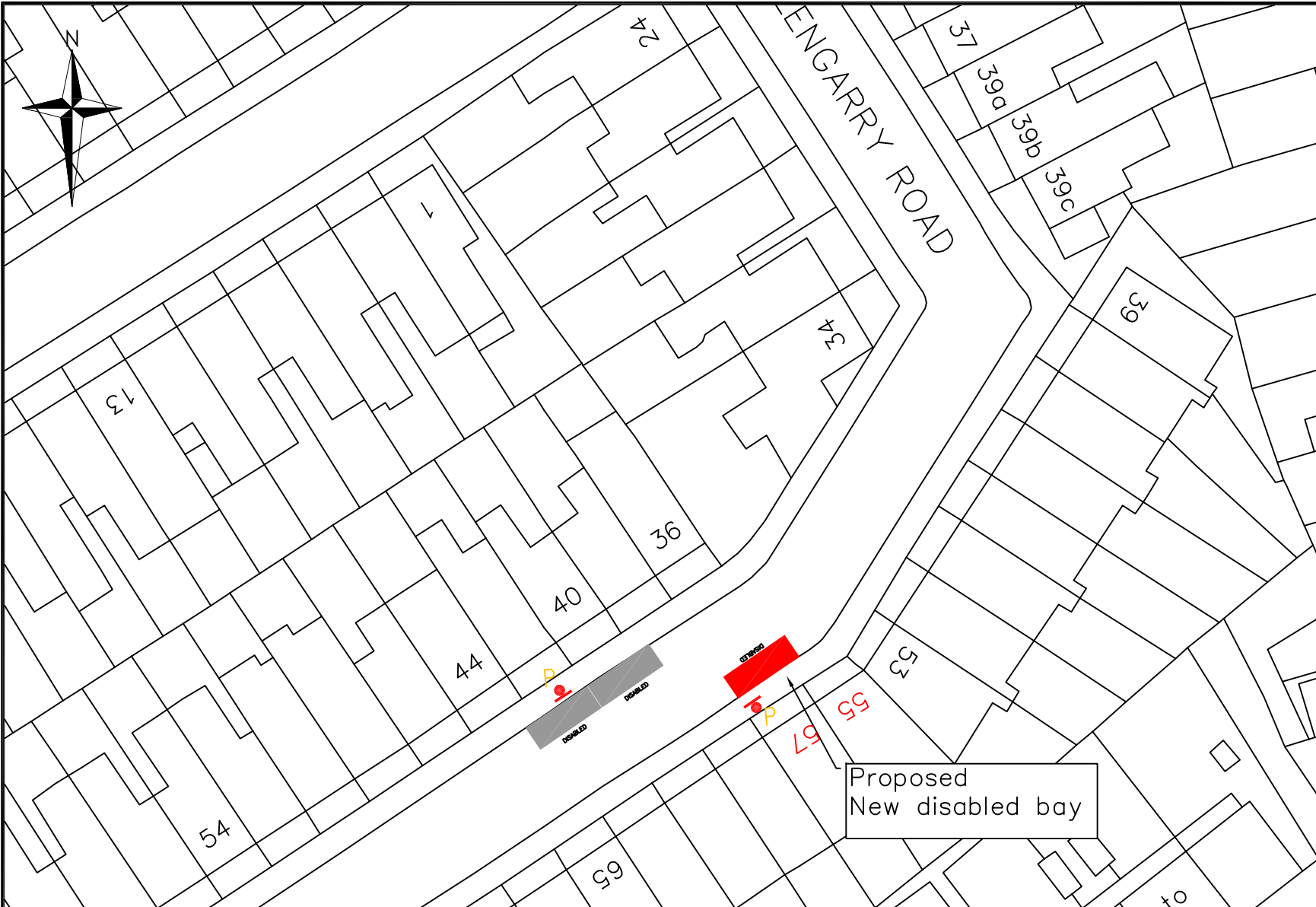
Drawing Title
**DANIELS ROAD
PROPOSED DISABLED BAYS**

Community Council
PECKHAM AND NUNHEAD

Ward(s)
NUNHEAD

Date	Scale	Drn	Chk	App
31/10/16	1:500 @ A4	MH	MH	MH
Dwg No.	1617B19002			Rev
Status	DETAILED DESIGN			A

Rev	Date	Description	Drn	Chk	App



ROAD MARKING
 POSITION OF SIGN AND SUPPORT
 EXISTING DISABLED BAY

**Network development
Highways**

Environment and Leisure
 Floor 3, hub 1
 Southwark Council
 160 Tooley Street
 PO Box 64529
 London, SE1P 5LX

www.southwark.gov.uk/parkingprojects

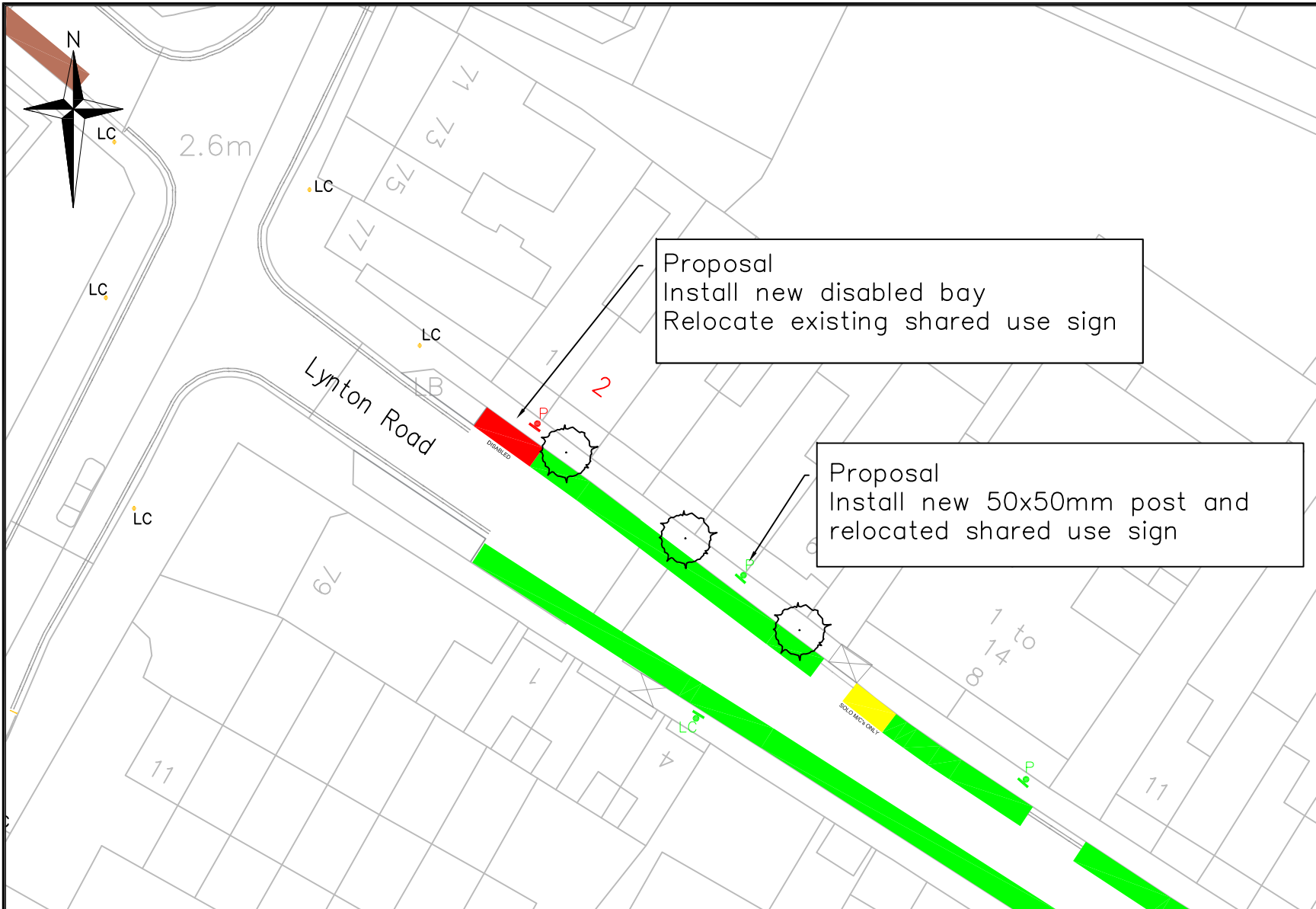


Project
 1617 DISABLED BAYS B19

 Drawing Title
 GLENGARRY ROAD
 PROPOSED DISABLED BAY

Community Council DULWICH				
Ward(s) VILLAGE				
Date	Scale	Drn	Chk	App
05/12/16	1:500 @ A4	MH	MH	MH
Dwg No.	1617B19003			
Status	DETAILED DESIGN			
Rev	B			

Rev	Date	Description	Drn	Chk	App
	9/12/16	move bay west to o/s No.55/57			



Legend



- Existing single yellow lines
- █ Shared use bay (permits/pay and display/pay by phone)

Highways
Parking Design

Environment and Leisure
Floor 3, hub 2
Southwark Council
160 Tooley Street
PO Box 64529
London, SE1P 5LX

www.southwark.gov.uk/parkingprojects

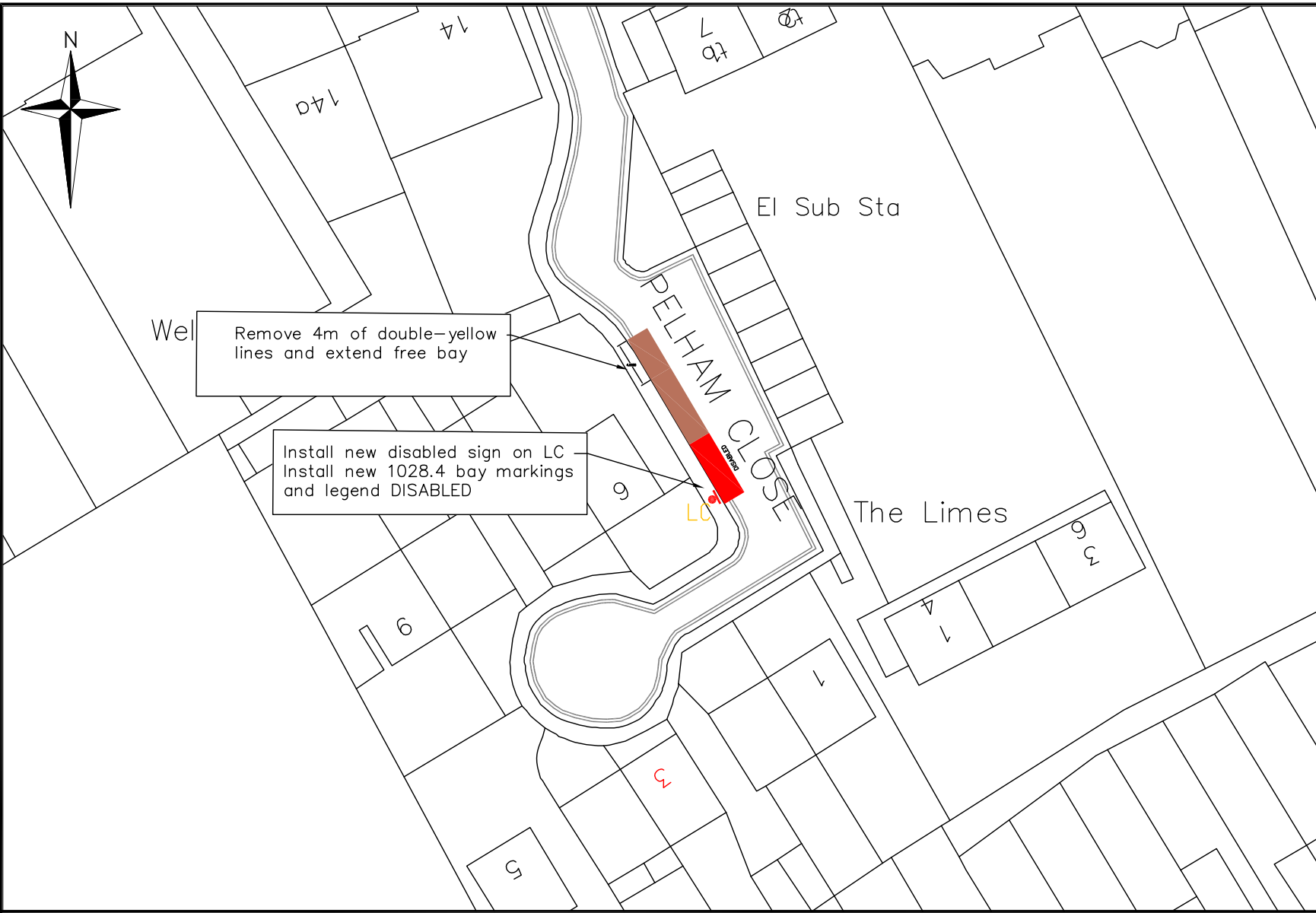


Project
1516 DISABLED BAYS – BATCH 19

Drawing Title
LYNTON ROAD
PROPOSED DISABLED BAY

Community Council BERMONDSEY AND ROTHERHITHE					
Ward(s) SOUTH BERMONDSEY					
Date	Scale	Drn	Chk	App	
31/11/16	1:500 @ A4	MH	MH	MH	
Dwg No.	1617B19001				
Status	DETAILED DESIGN				
Rev	Date	Description	Drn	Chk	App

Rev	Date	Description	Drn	Chk	App



ROAD MARKING

POSITION OF SIGN AND SUPPORT

double yellow lines

Highways
Parking Design

Environment and Leisure
Floor 3 hub 2
Southwark Council
160 Tooley Street
PO Box 64529
London, SE1P 5LX

www.southwark.gov.uk/parkingprojects




Project
DISABLED BAYS B19

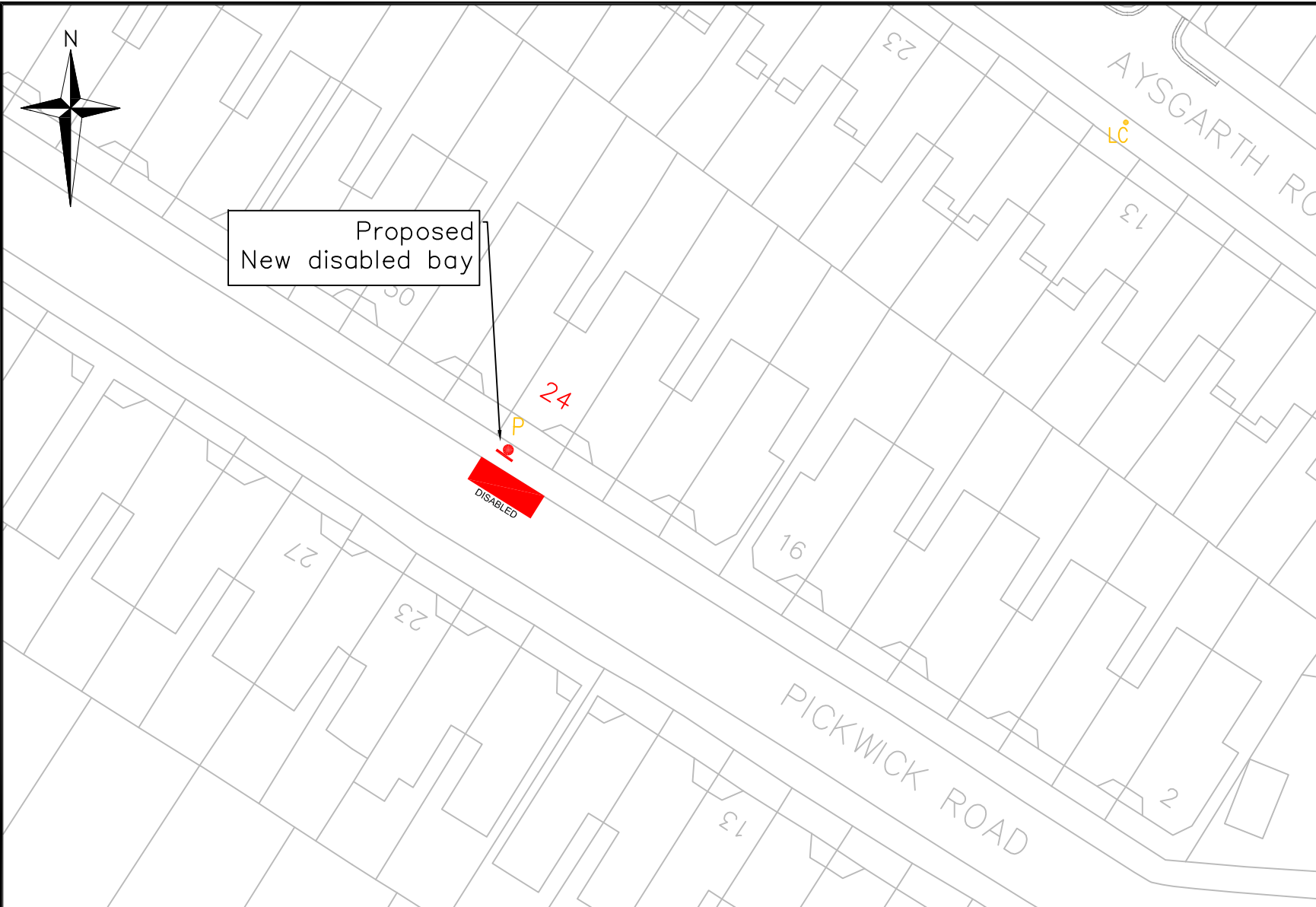
Drawing Title
PELHAM CLOSE
PROPOSED DISABLED BAY

Community Council CAMBERWELL					
Ward(s) SOUTH CAMBERWELL					
Date	Scale	Drn	Chk	App	
06/12/16	1:1000 @ A4	MH	MH	MH	
Dwg No. 1617B19007				Rev	
Status DETAILED DESIGN				A	

Rev	Date	Description	Drn	Chk	App



Proposed
New disabled bay



ROAD MARKING

POSITION OF SIGN AND SUPPORT

Public Realm Projects
Parking Design

Environment and Leisure
Floor 3, hub 1
Southwark Council
160 Tooley Street
PO Box 64529
London, SE1P 5LX

www.southwark.gov.uk/parkingprojects



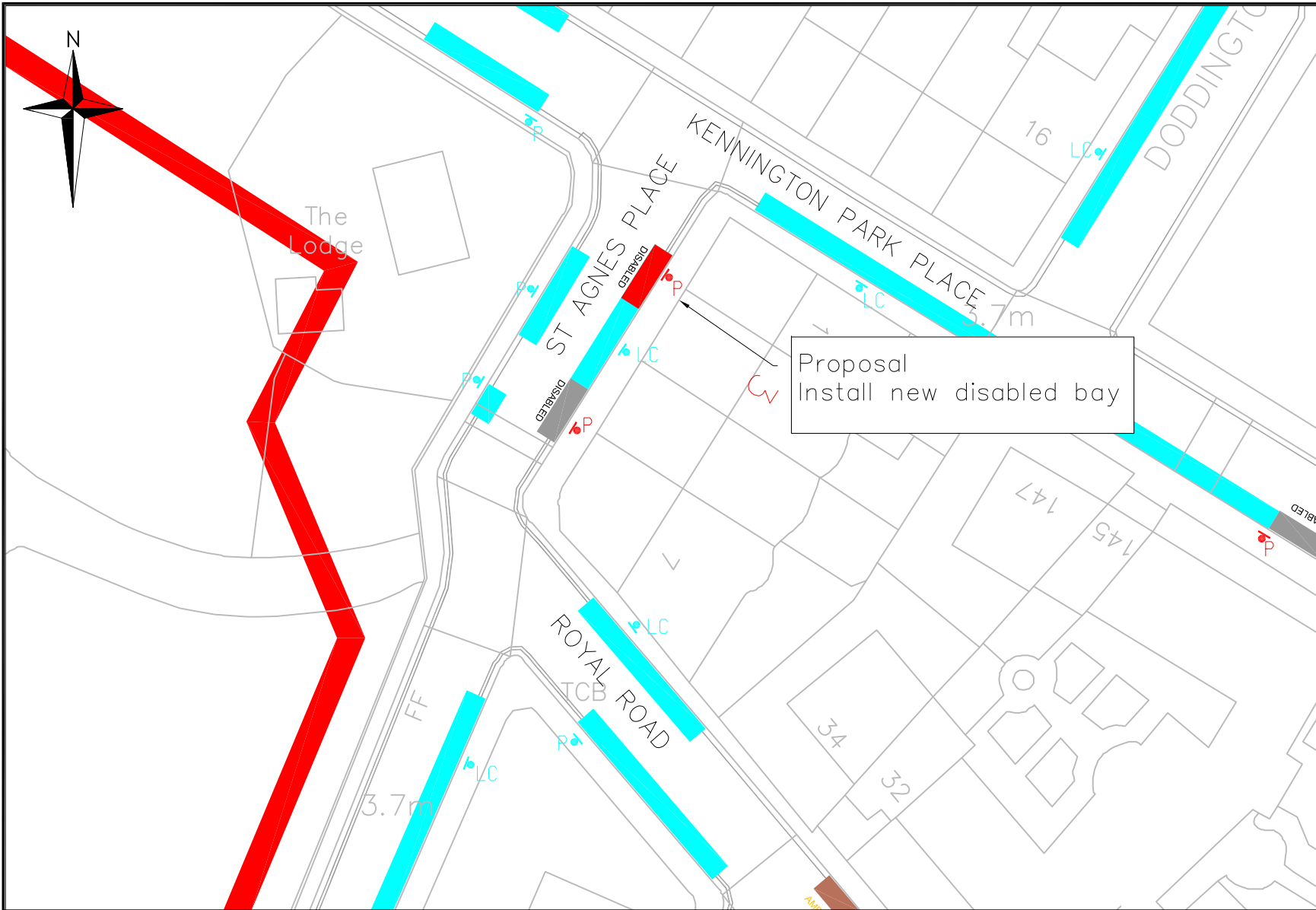
Project
1617 DISABLED BAYS B19

Drawing Title
**PICKWICK ROAD
PROPOSED DISABLED BAY**

Community Council DULWICH				
Ward(s) VILLAGE				
Date	Scale	Drn	Chk	App
05/12/16	1:500 @ A4	MH	MH	MH
Dwg No. 1617B19005				Rev
Status DETAILED DESIGN				A

Rev	Date	Description	Drn	Chk	App

© Crown copyright and database rights 2014 Ordnance Survey (0100019252)



LEGEND

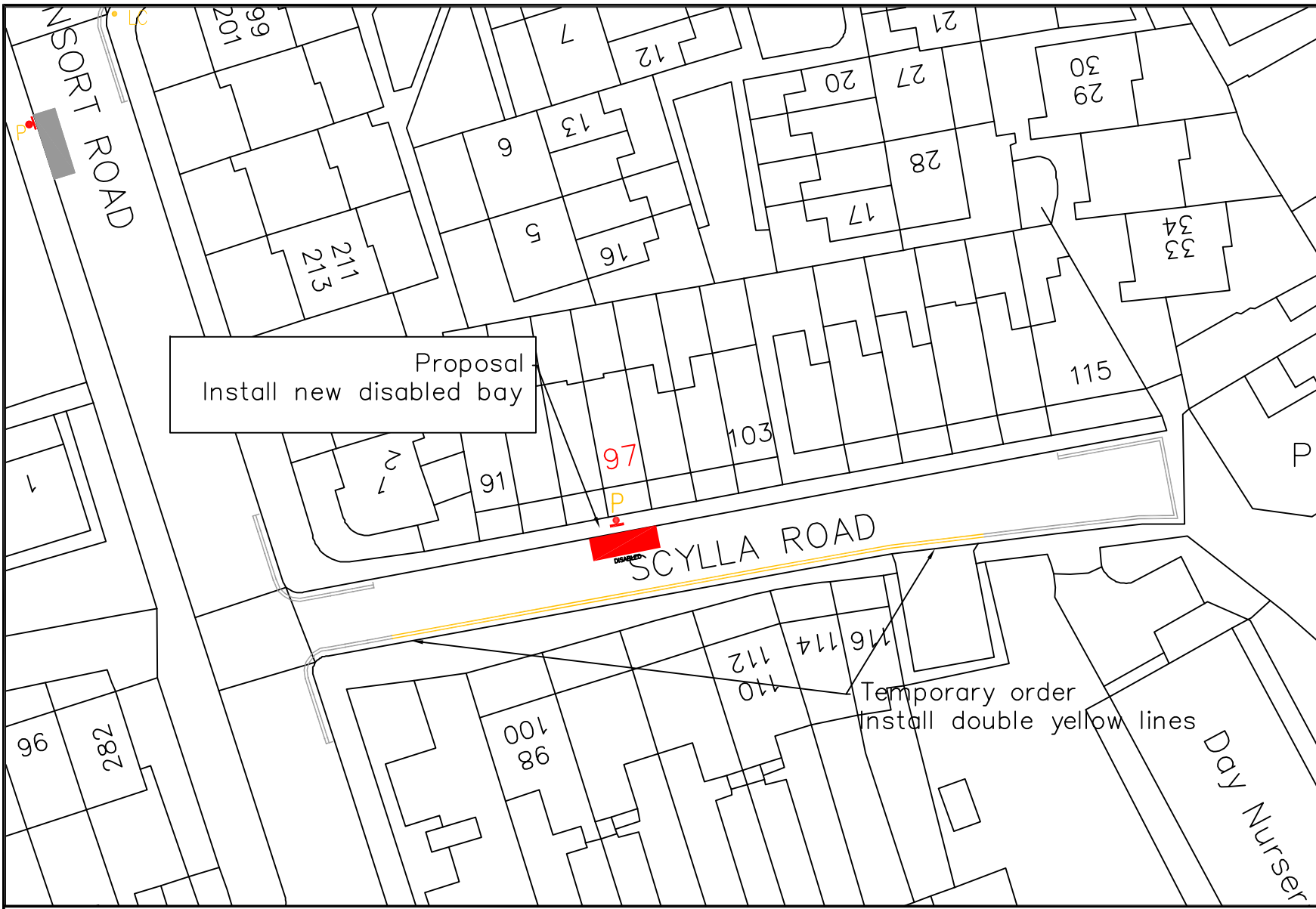
10000 10000.4
 6.0
 6.0
 6.0

Disabled badge holders only
 POSITION OF SIGN AND SUPPORT

EXISTING DOUBLE YELLOW LINE
 EXISTING SINGLE YELLOW LINE
 EXISTING DISABLED BAY
 EXISTING PERMIT HOLDERS BAY

Proposal
 Install new disabled bay

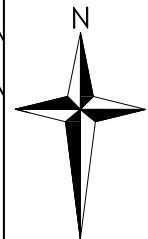
<p>Highways Parking Design</p> <p>Environment and Leisure Floor 3, hub 2 Southwark Council 160 Tooley Street PO Box 64529 London, SE1P 5LX</p> <p>www.southwark.gov.uk/parkingprojects</p>		<p>Project</p> <p>1617 DISABLED BAYS B19</p>	<p>Community Council BOROUGH, BANKSIDE AND WALWORTH</p>																
		<p>Drawing Title</p> <p>ST AGNES PLACE PROPOSED DISABLED BAY</p>	<p>Ward(s) NEWINGTON</p>																
			<table border="1"> <tr> <th>Date</th> <th>Scale</th> <th>Drn</th> <th>Chk</th> <th>App</th> </tr> <tr> <td>14/12/16</td> <td>1:500 @ A4</td> <td>MH</td> <td>MH</td> <td>MH</td> </tr> </table>	Date	Scale	Drn	Chk	App	14/12/16	1:500 @ A4	MH	MH	MH						
		Date	Scale	Drn	Chk	App													
14/12/16	1:500 @ A4	MH	MH	MH															
<p>Dwg No.</p> <p>1617B19011</p>	<p>Status</p> <p>DETAILED DESIGN</p>	<p>Rev</p> <p>A</p>	<table border="1"> <thead> <tr> <th>Rev</th> <th>Date</th> <th>Description</th> <th>Drn</th> <th>Chk</th> <th>App</th> </tr> </thead> <tbody> <tr> <td> </td> <td> </td> <td> </td> <td> </td> <td> </td> <td> </td> </tr> </tbody> </table>	Rev	Date	Description	Drn	Chk	App										
Rev	Date	Description	Drn	Chk	App														



ROAD MARKING

POSITION OF SIGN AND SUPPORT

DOUBLE YELLOW LINES



<p>Highways Parking Design</p> <p>Environment and Leisure Floor 3, hub 1 Southwark Council 160 Tooley Street PO Box 64529 London, SE1P 5LX</p> <p>www.southwark.gov.uk/parkingprojects</p>		<p>Project</p> <p>1617 DISABLED BAYS BATCH 19</p>	<p>Community Council</p> <p>PECKHAM AND NUNHEAD</p>										
		<p>Drawing Title</p> <p>SCYLLA ROAD PROPOSED DISABLED BAY</p>	<p>Ward(s)</p> <p>THE LANE</p>										
			<p>Date</p> <p>05/12/16</p>	<p>Scale</p> <p>1:500 @ A4</p>	<p>Drn</p> <p>MH</p>	<p>Chk</p> <p>MH</p>	<p>App</p> <p>MH</p>						
			<p>Dwg No.</p> <p>1617B19006</p>	<p>Rev</p>									
		<p>Status</p> <p>DETAILED DESIGN</p>	<p>A</p>					<p>Rev</p>	<p>Date</p>	<p>Description</p>	<p>Drn</p>	<p>Chk</p>	<p>App</p>

© Crown copyright and database rights 2014 Ordnance Survey (0100019252)