

Public notice

Disabled persons parking places

*The London Borough of Southwark (Free parking places) (Disabled persons) (No. *) Order 201**

*The London Borough of Southwark (Parking places) (CPZ 'E') (No. *) Order 201**

*The London Borough of Southwark (Parking places) (CPZ 'K') (No. *) Order 201**

*The London Borough of Southwark (Free parking places) (No. *) Order 201**

1. Southwark Council hereby GIVES NOTICE that it proposes to make the above orders under the powers of the Road Traffic Regulation Act 1984¹.
2. The effect of the orders would be:-
 - (a) to provide new disabled persons parking places, 6 metres in length, at the following locations:

ANSDELL ROAD, on the south-west side *outside* No. 28 Ansdell Road;

ASTBURY ROAD, on the south side *outside* No. 71 Astbury Road;

BLUE ANCHOR LANE, on the south-west side *opposite* Nos. 47-47a Blue Anchor Lane;

CAMBERWELL STATION ROAD, on the south-east side *outside* Woodrow Court, No. 69 Camberwell Station Road;

DUNDAS ROAD, on the north-west side *outside* No. 23 Dundas Road;

MELFORD ROAD, on the south-west side *adjacent to* the pedestrian entrance to Nos. 35-42 Melford Court;

PICKWICK ROAD, on the south-west side *outside* No. 37 Pickwick Road; and

SHARSTED STREET, on the north-west side *outside* No. 6 Sharsted Street.

These parking places would operate at any time, and may be used without time limit by vehicles displaying a valid disabled persons 'blue badge'.
 - (b) to split or reduce in length existing permit holders' or short-stay parking places in BLUE ANCHOR LANE, CAMBERWELL STATION ROAD and SHARSTED STREET, so as to accommodate the provision of the new disabled persons parking places referred to above; and
 - (c) to remove disabled persons parking places that are no longer needed in Grummant Road (3 locations) and Woodward Road.
3. For more information contact Joanna Redshaw, of the council's Highways transport projects team: telephone 020 7525 2665 or e-mail parkingreview@southwark.gov.uk
4. Copies of this notice, the proposed orders, a statement of the council's reasons for making this change and plans may be found online at <http://www.southwark.gov.uk/trafficorders> or by scanning the QR code below, paper copies may be obtained from or viewed at Highways, Environment and Social regeneration, 3rd floor hub 2, 160 Tooley Street, London SE1 2QH. Please telephone 020 7525 2005 for details.
5. Anyone wishing to object to or make any other representations regarding the proposal, may use the form labelled '*Parking - Road traffic and highway schemes - responding to statutory consultation notices*' at <https://forms.southwark.gov.uk/> or send a statement in writing to: the Traffic orders officer, Highways, Southwark Council, Environment and

Social regeneration, P.O. Box 64529, London SE1P 5LX or by e-mail to traffic.orders@southwark.gov.uk quoting reference H/HD/TMO1718-003 by 11 May 2017. Please note that if you wish to object to this proposal you must state the grounds on which your objection is made.

6. When making an objection or representation, please be aware that this may be communicated to other people who may be affected. Information provided in response to this consultation, including in some circumstances personal information, may also be subject to publication or disclosure under the requirements of current access to information legislation.

Dated 20 April 2017

Nicky Costin

Parking and network management business unit manager
Regulatory services



¹ [1984 c.27](#)

Statement of reasons

Disabled persons parking places

*The London Borough of Southwark (Free parking places) (Disabled persons) (No. *) Order 201**

*The London Borough of Southwark (Parking places) (CPZ 'E') (No. *) Order 201**

*The London Borough of Southwark (Parking places) (CPZ 'K') (No. *) Order 201**

*The London Borough of Southwark (Free parking places) (No. *) Order 201**

- To provide disabled persons parking places on-street to assist disabled residents in Ansdell Road, Astbury Road, Blue Anchor Lane, Camberwell Station Road, Dundas Road, Melford Road, Pickwick Road and Sharsted Street, amending the designation of existing parking where necessary, in accordance with the parking allocation priority on residential streets and in town centres set out in KSS Policy 1 of the council's draft Kerbside Strategy¹.
- To remove disabled persons parking places that are no longer needed in Grummant Road and Woodwarde Road.

For more information contact:

Joanna Redshaw

Project manager - transport projects

Highways

020 7525 2665

joanna.redshaw@southwark.gov.uk

¹ see:- <https://consultations.southwark.gov.uk/environment-leisure/kerbside-strategy/>



THE COUNCIL OF THE LONDON BOROUGH OF SOUTHWARK

TRAFFIC MANAGEMENT ORDER

2017 No. 0**

The London Borough of Southwark (Free parking places)
(Disabled persons) (No. **) Order 2017

Made: 2017

Coming into force: 2017

The council of the London Borough of Southwark, after consulting the Commissioner of Police of the Metropolis, in exercise of the powers conferred by sections 6 and 124 of and Part IV of Schedule 9 to the Road Traffic Regulation Act 1984^a, as amended, and of all other powers thereunto enabling, hereby make the following Order:

Citation and commencement

- 1.1 This Order may be cited as the Southwark (Free parking places) (Disabled persons) (No. **) Order 2017 and shall come into force on 2017.

Interpretation

- 2.1 In this Order:-

"council" means the council of the London Borough of Southwark;

"enactment" means any enactment, whether public general or local, and includes any order, byelaw, rule, regulation, scheme or other instrument having effect by virtue of an enactment;

"the Order of 2013" means The London Borough of Southwark (Free parking places) (Disabled persons) (No. 1) Order 2013^b, as amended.

- 2.2 Any reference in this Order to any enactment shall be construed as a reference to that enactment as amended, applied, consolidated, re-enacted by or as having effect by virtue of any subsequent enactment.
- 2.3 Unless the context otherwise requires, any expression used in this Order which is also used in the Order of 2013 shall have the same meaning as in that Order.

^a 1984 c.27

^b LBS 2013/059

Revocation

- 3.1 Without prejudice to the validity of anything done or to any liability incurred in respect of any act or omission before the coming into force of this Order:-
- (a) the designation by the Order of 2013 of the parking places numbered 446, 449 and 989 in Schedule 1 therein is hereby revoked; and
 - (b) the designation by the London Borough of Southwark (Free parking places) (Disabled persons) (No. 23) Order 2015^c of the parking place numbered 1196 in the Schedule therein is hereby revoked.

Designation of parking places and application of the Order of 2013 thereto

- 4.1 Each area on a highway comprising the length of carriageway of a street specified in column 2 of the Schedule to this Order is designated as a parking place.
- 4.2 The provisions of the Order of 2013 (other than Articles 3.1 and 14.1) shall apply to each area described in the Schedule to this Order as if in those provisions any reference to a parking place shall include a reference to each area designated as a parking place by this Order and as if any reference to Schedule 1 to the Order of 2013 included a reference to the Schedule to this Order.

Placing of traffic signs etc.

- 5.1 The council shall:-
- (a) place and maintain traffic signs indicating the limits of each parking place referred to in the Schedule to this Order;
 - (b) place and maintain in or in the vicinity of each parking place referred to in the Schedule to this Order traffic signs indicating that such a parking place may be used during the permitted hours for the leaving only of the vehicles specified in Article 4.1 of the Order of 2013; and
 - (c) carry out such other works as is reasonably required for the purposes of the satisfactory operation of a parking place.

Dated this day of 2017

NICKY COSTIN
Parking and network management business unit manager
Regulatory Services

^c LBS 2015/025

SCHEDULE - UNLIMITED STAY DISABLED PERSONS PARKING PLACES

<i>No. of parking place (1)</i>	<i>Designated parking place (2)</i>	<i>Permitted hours (3)</i>
****.	ANSDELL ROAD the south-west side, from the common boundary of Nos. 28 and 30 Ansdell Road north-westward for a distance of 6 metres.	At any time
****.	ASTBURY ROAD the south side, from the common boundary of Nos. 69 and 71 Astbury Road eastward for a distance of 6 metres.	At any time
****.	BLUE ANCHOR LANE the south-west side, from a point 5 metres south-east of the north-western wall of No. 243 Southwark Park Road south-eastward for a distance of 6 metres.	At any time
****.	CAMBERWELL STATION ROAD the south-east side, from a point 10.4 metres north-east of the common boundary of Woodrow Court, No. 69 and No. 93 Camberwell Station Road north-eastward for a distance of 6 metres.	At any time
****.	DUNDAS ROAD the north-west side, from a point 0.5 metres north-east of the common boundary of Nos. 21 and 23 Dundas Road south-westward for a distance of 6 metres.	At any time
****.	MELFORD ROAD the south-west side, from a point 4.5 metres north-west of the north-western wall of Nos. 35-42 Melford Road north-westward for a distance of 6 metres.	At any time
****.	PICKWICK ROAD the south-west side, from the common boundary of Nos. 37 and 39 Pickwick Road south-eastward for a distance of 6 metres.	At any time
****.	SHARSTED STREET the north-west side, from a point 1 metre south-east of the common boundary of Nos. 4 and 6 Sharsted Street to the common boundary of Nos. 6 and 8 Sharsted Street.	At any time

EXPLANATORY NOTE

(This note is not part of the Order)

This order:-

- (i) designates new disabled persons parking places in Ansdell Road, Astbury Road, Blue Anchor Lane, Camberwell Station Road, Dundas Road, Melford Road, Pickwick Road and Sharsted Street, and
 - (ii) revokes the designation of disabled persons parking places that are no longer required in Grummant Road (3 locations) and Woodward Road,
- in the London Borough of Southwark.



THE COUNCIL OF THE LONDON BOROUGH OF SOUTHWARK

TRAFFIC MANAGEMENT ORDER

2017 No. 0**

The London Borough of Southwark (Parking places) (CPZ 'E') (No. **) Order 2017

Made: 2017

Coming into force: 2017

The council of the London Borough of Southwark, after consulting the Commissioner of Police of the Metropolis, in exercise of the powers conferred by sections 45, 46, 49 and 124 of and Part IV of Schedule 9 to the Road Traffic Regulation Act 1984^a, as amended, and of all other powers thereunto enabling, hereby make the following Order:

Citation and commencement

- 1.1 This Order may be cited as the London Borough of Southwark (Parking places) (CPZ 'E') (No. **) Order 2017 and shall come into force on 2017.

Interpretation

- 2.1 In this Order:-

"council" means the council of the London Borough of Southwark;

"enactment" means any enactment, whether public general or local, and includes any order, bye-law, rule, regulation, scheme or other instrument having effect by virtue of an enactment; and

"the Order of 2010" means the London Borough of Southwark (Parking places) (CPZ 'E') Order 2010^b.

- 2.2 Any reference in this Order to any enactment shall be construed as a reference to that enactment as amended, applied, consolidated, re-enacted by or as having effect by virtue of any subsequent enactment.
- 2.3 Unless the context otherwise requires, any expression used in this Order which is also used in the Order of 2010 shall have the same meaning as in that Order.

Revocation

- 3.1 Without prejudice to the validity of anything done or to any liability incurred in respect of any act or omission before the coming into force of this Order, the designation by the Order of 2010 of the parking place numbered 158 in Schedule 1 therein is hereby revoked.

^a 1984 c.27

^b LBS 2010/065

Designation of parking places and application of the Order of 2010 thereto

- 4.1 Each area on a highway comprising the length of carriageway of a street specified in columns (2) and (3) of the Schedule to this Order and bounded on one side of that length by the edge of the carriageway, and having a width throughout of 2 metres, is designated as a parking place.
- 4.2 The provisions of the Order of 2010 (other than Articles 3 and 15) shall apply to each area designated as a parking place by this Order as if in those provisions any reference to a designated parking place or to a parking place shall include a reference to the area designated as a parking place by this Order and as if any reference to Schedule 1 to the Order of 2010 included a reference to the Schedule to this Order.

Placing of traffic signs etc.

- 5.1 The council shall:-
- (a) place and maintain traffic signs indicating the limits of each parking place referred to in the Schedule to this Order;
 - (b) place and maintain in or in the vicinity of each parking place referred to in the Schedule to this Order traffic signs indicating that such parking places may be used during the permitted hours for the leaving only of the vehicles specified in Article 4.1 and 4.2 of the Order of 2010; and
 - (c) carry out such other works as is reasonably required for the purposes of the satisfactory operation of a parking place.

Dated this day of 2017

NICKY COSTIN
Parking and network management business unit manager
Regulatory services

SCHEDULE - PERMIT HOLDERS' PARKING PLACES

<i>No. of parking place</i> (1)	<i>Designated parking place</i> (2)	<i>Permitted hours</i> (3)
***.	SHARSTED STREET the north-west side, from a point 1 metres south-west of the common boundary of Nos. 4 and 6 Sharsted Street to a point 7.5 metres north-east of the north-eastern kerb-line of Harmsworth Street.	8.30 am to 6.30 pm Monday to Friday

EXPLANATORY NOTE

(This note is not part of the Order)

This Order reduces in length an existing permit holders' parking place in Sharsted Street in the London Borough of Southwark, so as to accommodate the provision of a new disabled persons' parking place.



THE COUNCIL OF THE LONDON BOROUGH OF SOUTHWARK

TRAFFIC MANAGEMENT ORDER

2017 No. 0**

The London Borough of Southwark (Parking places) (CPZ 'K') (No. **) Order 2017

Made: 2017

Coming into force: 2017

The council of the London Borough of Southwark, after consulting the Commissioner of Police of the Metropolis, in exercise of the powers conferred by sections 45, 46, 49 and 124 of and Part IV of Schedule 9 to the Road Traffic Regulation Act 1984^a, as amended, and of all other powers thereunto enabling, hereby make the following Order:

Citation and commencement

- 1.1 This Order may be cited as the London Borough of Southwark (Parking places) (CPZ 'K') (No. **) Order 2017 and shall come into force on 2017.

Interpretation

- 2.1 In this Order:

“council” means the council of the London Borough of Southwark;

“enactment” means any enactment, whether public general or local, and includes any order, bye-law, rule, regulation, scheme or other instrument having effect by virtue of an enactment; and

“the Order of 2015” means The London Borough of Southwark (Parking places) (CPZ 'K') (No. 1) Order 2015^b.

- 2.2 Any reference in this Order to any enactment shall be construed as a reference to that enactment as amended, applied, consolidated, re-enacted by or as having effect by virtue of any subsequent enactment.
- 2.3 Unless the context otherwise requires, any expression used in this Order which is also used in the Order of 2015 shall have the same meaning as in that Order.

Revocation

- 3.1 Without prejudice to the validity of anything done, or to any liability incurred in respect of any act or omission before the coming into force of this Order, the designation by the Order of 2015 of the parking place numbered 18 in Schedule 1 therein is hereby revoked.

^a 1984 c.27

^b LBS 2015/096

Designation of parking places and application of the Order of 2016 thereto

- 4.1 Each area on a highway comprising the length of carriageway of a street specified in columns (2) and (3) of the Schedule to this Order and bounded on one side of that length by the edge of the carriageway, is designated as a parking place.
- 4.2 The provisions of the Order of 2015 (other than Articles 3 and 15) shall apply to each area described in the Schedule to this Order as if in those provisions any reference to a designated parking place or to a parking place shall include a reference to an area designated as a parking place by this Order and as if any reference to Schedule 1 to the Order of 2015 included a reference to the Schedule to this Order.

Placing of traffic signs, etc.

- 5.1 The council shall:-
- (a) place and maintain traffic signs indicating the limits of each parking place referred to in the Schedule to this Order;
 - (b) place and maintain in or in the vicinity of each parking place referred to in the Schedule to this Order traffic signs indicating that such parking places may be used during the permitted hours for the leaving only of the vehicles specified in Articles 4.1 and 4.2 of the Order of 2015;
 - (c) carry out such other works as is reasonably required for the purposes of the satisfactory operation of a parking place.

Dated this day of 2017

NICKY COSTIN
Parking and network management business unit manager
Regulatory services

SCHEDULE – PERMIT HOLDER'S PARKING PLACES

<i>No. of parking place</i> (1)	<i>Designated parking place</i> (2)	<i>Permitted hours</i> (3)
***.	CAMBERWELL STATION ROAD the south-east side, from a point 6 metres south-west of the south-western kerb-line of the south-western vehicular access to Camberwell Bus Garage to a point 16.4 metres north-east of the common boundary of Woodrow Court, No. 69 and No. 93 Camberwell Station Road.	8.30 am to 6.30 pm Monday to Friday

EXPLANATORY NOTE

(This note is not part of the Order)

This Order reduces in length an existing permit holders parking place in Camberwell Station Road in the London Borough of Southwark, so as to accommodate the provision of a new disabled persons' parking place



THE COUNCIL OF THE LONDON BOROUGH OF SOUTHWARK

TRAFFIC MANAGEMENT ORDER

2017 No. 0**

The London Borough of Southwark (Free parking places) (No. **) Order 2017

Made: 2017

Coming into force: 2017

The council of the London Borough of Southwark, after consulting the Commissioner of Police of the Metropolis, in exercise of the powers conferred by sections 6 and 124 of and Part IV of Schedule 9 to the Road Traffic Regulation Act 1984^a, and of all other powers thereunto enabling, hereby make the following Order:-

Citation and commencement

- 1.1 This Order may be cited as the London Borough of Southwark (Free parking places) (No. **) Order 2017 and shall come into force on 2017.

Interpretation

- 2.1 In this Order:-

"council" means the council of the London Borough of Southwark;

"enactment" means any enactment, whether public general or local, and includes any order, bye-law, rule, regulation, scheme or other instrument having effect by virtue of an enactment; and

"the Order of 2015" means the London Borough of Southwark (Free parking places) (No. 1) Order 2015^b.

- 2.2 Any reference in this Order to any enactment shall be construed as a reference to that enactment as amended, applied, consolidated, re-enacted by or as having effect by virtue of any subsequent enactment.
- 2.3 Unless the context otherwise requires, any expression used in this Order which is also used in the Order of 2015 shall have the same meaning as in that Order.

Revocation

- 3.1 Without prejudice to the validity of anything done, or to any liability incurred in respect of any act or omission before the coming into force of this Order, the designation by the Order of 2015 of the parking place numbered 18 in the Schedule therein is hereby revoked.

^a 1984 c.27

^b LBS 2015/088

Designation of parking place and application of the Order of 2015 thereto

- 4.1 Each area on a highway comprising the length of carriageway of a street specified in column 2 of the Schedule to this Order and bounded on one side of that length by the edge of the carriageway, and having a width throughout of 2 metres, is designated as a parking place.
- 4.2 The provisions of the Order of 2015 (other than Articles 3.1 and 13.1) shall apply to each area described in the Schedule to this Order as if in those provisions any reference to a parking place shall include a reference to each area designated as a parking place by this Order and as if any reference to the Schedule to the Order of 2015 included a reference to the Schedule to this Order.

Placing of traffic signs etc.

- 5.1 The council shall:-
- (a) place and maintain traffic signs indicating the limits of each parking place referred to in the Schedule to this Order;
 - (b) place and maintain in or in the vicinity of each parking place referred to in the Schedule to this Order traffic signs indicating that such a parking place may be used during the permitted hours for the leaving only of the vehicles specified in Article 4.1 of the Order of 2015; and
 - (c) carry out such other works as is reasonably required for the purposes of the satisfactory operation of a parking place.

Dated this day of 2017

NICKY COSTIN
Parking and network management business unit manager
Regulatory services

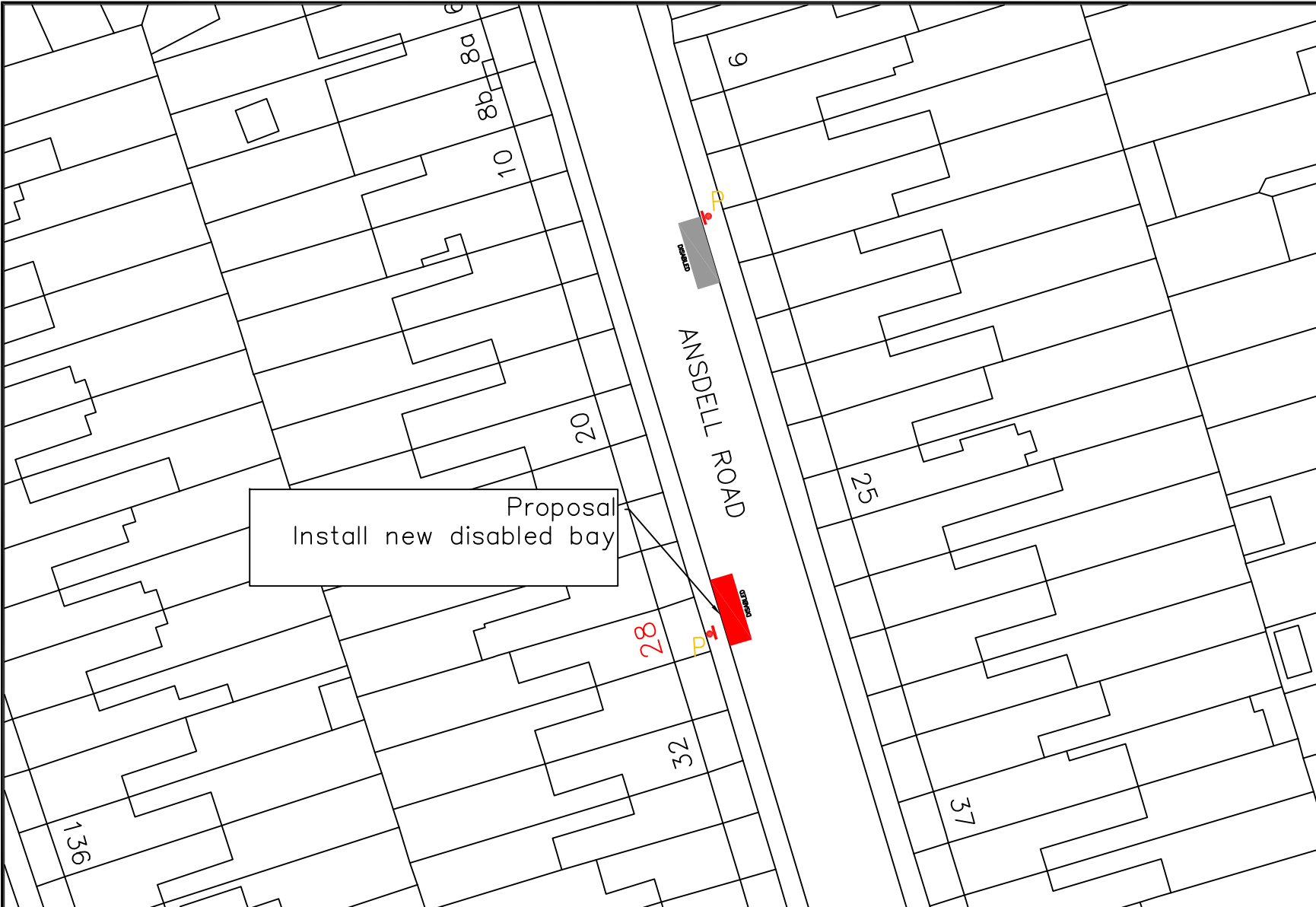
SCHEDULE - FREE PARKING PLACE

<i>No. of parking place (1)</i>	<i>Designated parking place (2)</i>	<i>Permitted hours (3)</i>	<i>Maximum parking period (4)</i>	<i>Minimum return interval (5)</i>
***.	<p>BLUE ANCHOR LANE</p> <p>the south-west side, from a point 11 metres south-east of the north-western wall of No. 243 Southwark Park Road to a point 20.5 metres north-west of the northern kerb-line build-out of Southwark Park Road.</p>	<p>9 am to 5 pm</p> <p>Monday to Friday</p>	30 minutes	2 hours

EXPLANATORY NOTE

(This note is not part of the Order)

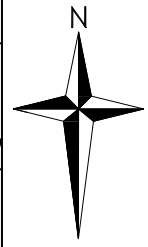
This Order reduces in length an existing free short-stay parking place in Blue Anchor Lane in the London Borough of Southwark, so as to accommodate the provision of a new disabled persons' parking place.



ROAD MARKING

POSITION OF SIGN AND SUPPORT

EXISTING DISABLED BAY



Highways
Parking Design

Environment and Leisure
Floor 3, hub 1
Southwark Council
160 Tooley Street
PO Box 64529
London, SE1P 5LX

www.southwark.gov.uk/parkingprojects

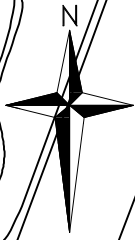


Project
1617 DISABLED BAYS BATCH 20

Drawing Title
**ANSDELL ROAD
PROPOSED DISABLED BAY**

Community Council PECKHAM AND NUNHEAD				
Ward(s) THE LANE				
Date	Scale	Drn	Chk	App
16/01/17	1:500 @ A4	MH	MH	MH
Dwg No.	1617B20001			
Status	DETAILED DESIGN			A

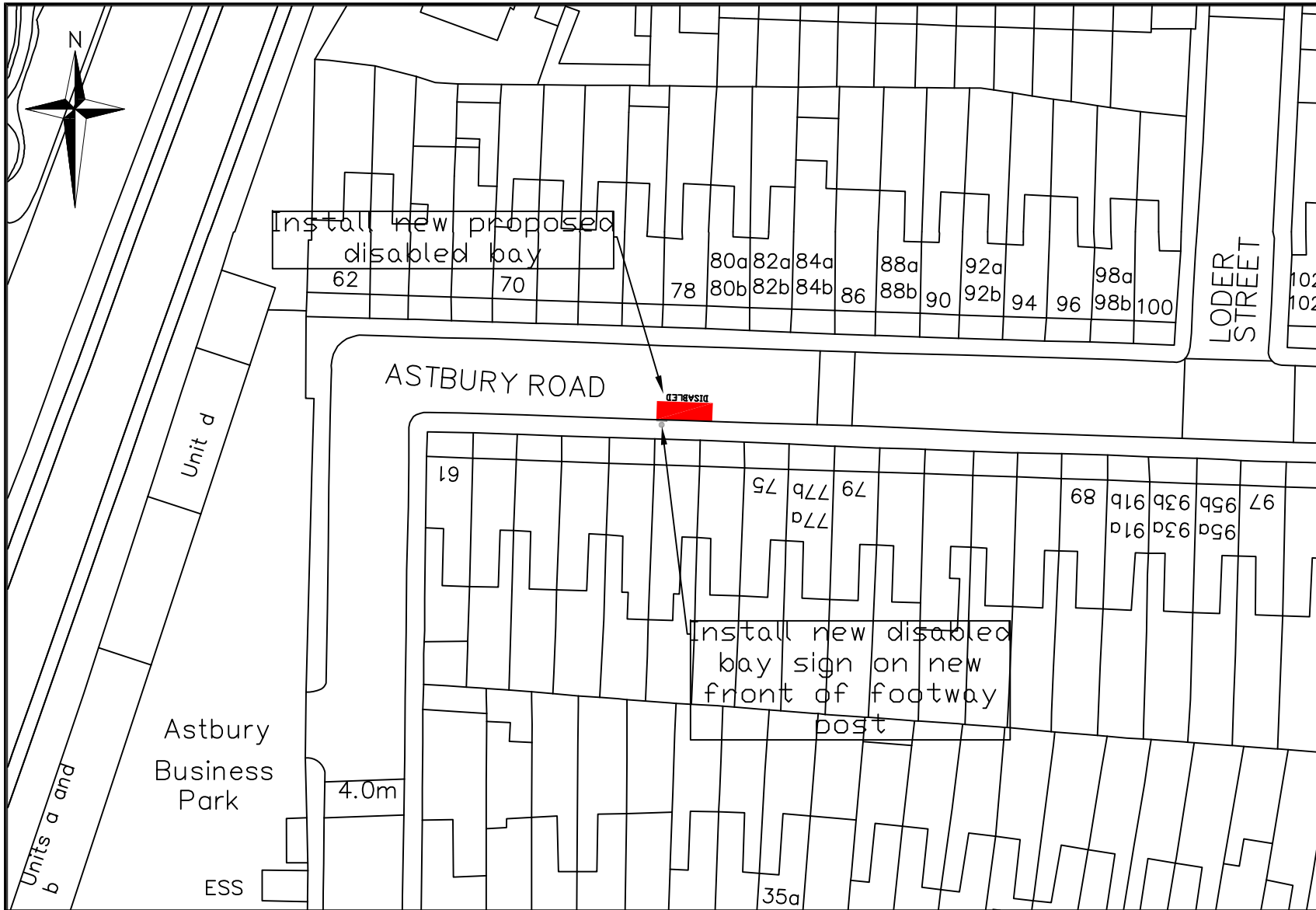
Rev	Date	Description	Drn	Chk	App



Key



Disabled Bay



Network development
Highways

Environment and Leisure
Floor 3, hub 1
Southwark Council
160 Tooley Street
PO Box 64529
London, SE1P 5LX

www.southwark.gov.uk/parkingprojects

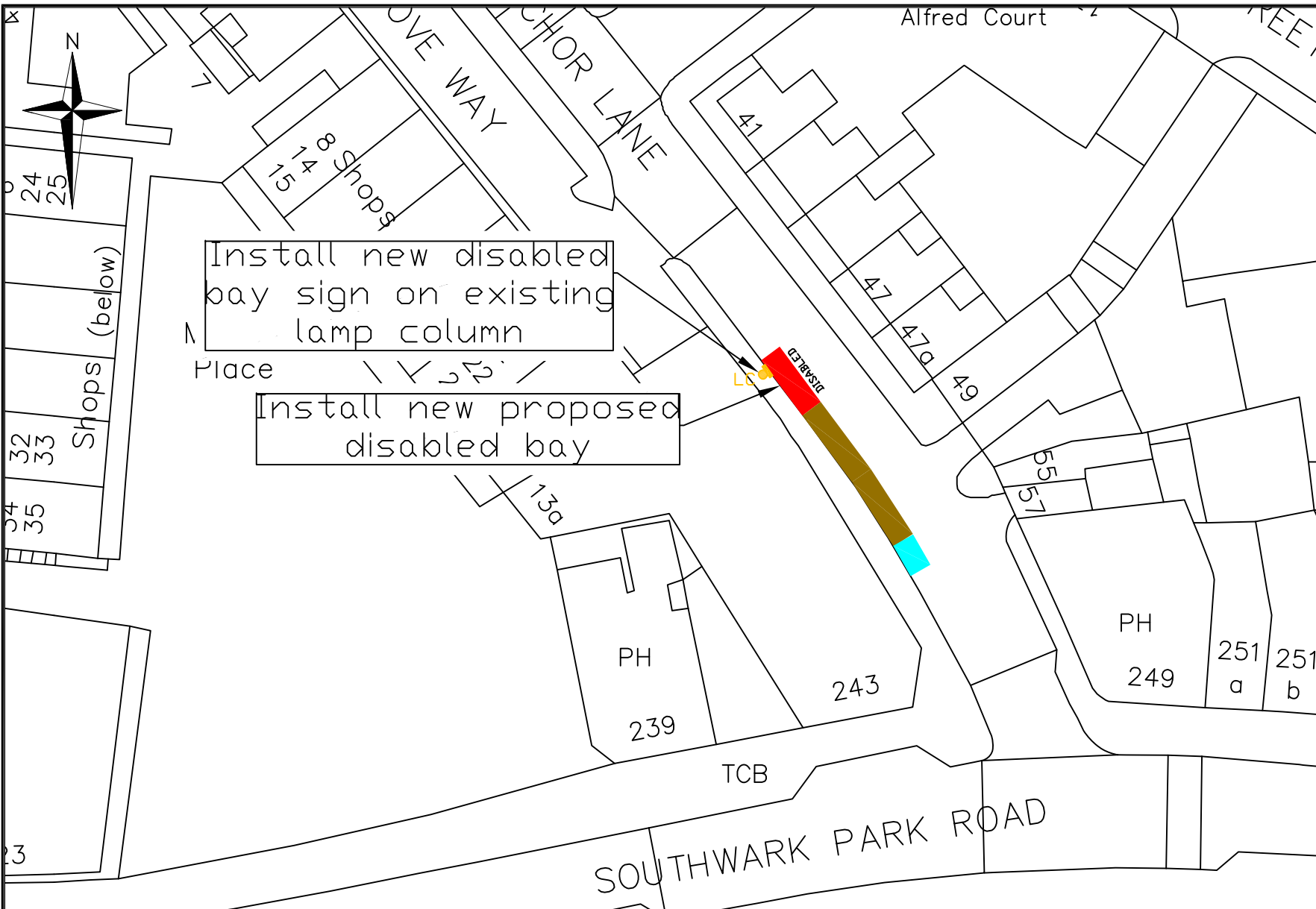


Project
1617 DISABLED BAYS B20





Drawing Title
**ASTBURY ROAD
PROPOSED DISABLED BAY**

Community Council PECKHAM AND NUNHEAD				
Ward(s) NUNHEAD WARD				
Date	Scale	Drn	Chk	App
07/02/2017	1:500 @ A4	SM	SM	SM
Dwg No.	1617B20003			
Status	DETAILED DESIGN			
				Rev
				B

Rev	Date	Description	Drn	Chk	App
07/02/2017		INSTALL NEW DB			



Key

	Disabled Bay
	Short Stay Bay
	Solo M/C Only
	Existing Lamp Column

**Network development
Highways**

Environment and Leisure
Floor 3, hub 1
Southwark Council
160 Tooley Street
PO Box 64529
London, SE1P 5LX

www.southwark.gov.uk/parkingprojects

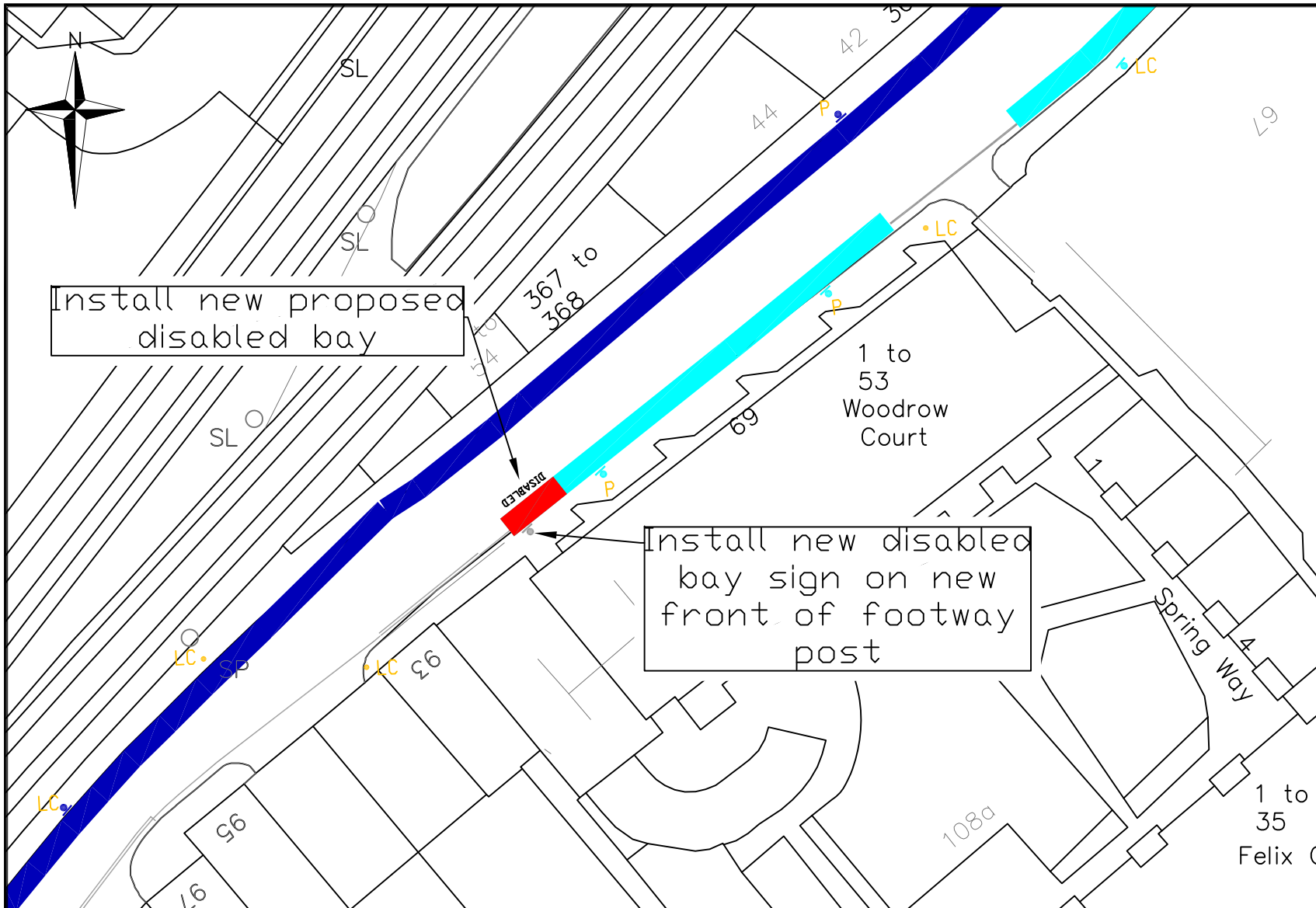


Project
1617 DISABLED BAYS B20

Drawing Title
BLUE ANCHOR LANE
PROPOSED DISABLED BAY

Community Council BERMONDSEY AND ROTHERHITHE				
Ward(s) SOUTH BERMONDSEY				
Date	Scale	Drn	Chk	App
07/02/2017	1:500 @ A4	SM	SM	SM
Dwg No.	1617B20003			Rev
Status	DETAILED DESIGN			B

Rev	Date	Description	Drn	Chk	App
	07/02/2017	INSTALL NEW DB			



Key

	Disabled Bay
	Parking Bay K
	Loading Only

Install new proposed disabled bay

Install new disabled bay sign on new front of footway post

Network development
Highways

Environment and Leisure
Floor 3, hub 1
Southwark Council
160 Tooley Street
PO Box 64529
London, SE1P 5LX

www.southwark.gov.uk/parkingprojects

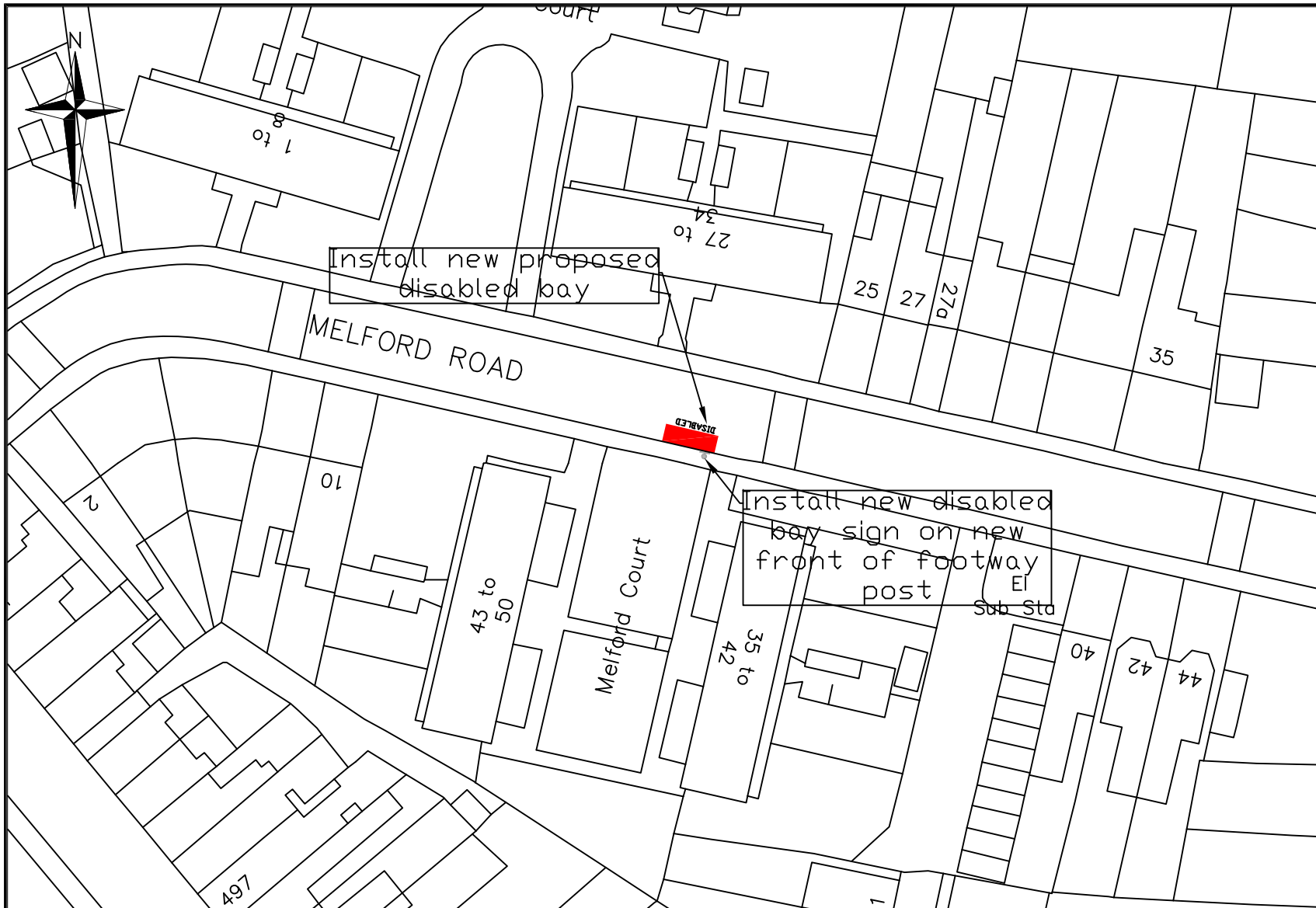


Project
1617 DISABLED BAYS B20

Drawing Title
**Camberwell Station Road
PROPOSED DISABLED BAY**

Community Council Camberwell				
Ward(s) Camberwell Green Ward				
Date	Scale	Drn	Chk	App
07/02/2017	1:500 @ A4	SM	SM	SM
Dwg No.	1617B20003			
Status	DETAILED DESIGN			
Rev	B			

Rev	Date	Description	Drn	Chk	App
07/02/2017		INSTALL NEW DB			



Key



Disabled Bay

Network development
Highways

Environment and Leisure
Floor 3, hub 1
Southwark Council
160 Tooley Street
PO Box 64529
London, SE1P 1SLX

www.southwark.gov.uk/parkingprojects



Project

1617 DISABLED BAYS B20

Drawing Title

MELFORD ROAD
PROPOSED DISABLED BAY

Community Council

DULWICH

Ward(s)

COLLEGE WARD

Date	Scale	Drn	Chk	App
07/02/2017	1:500 @ A4	SM	SM	SM

Dwg No. 1617B20003

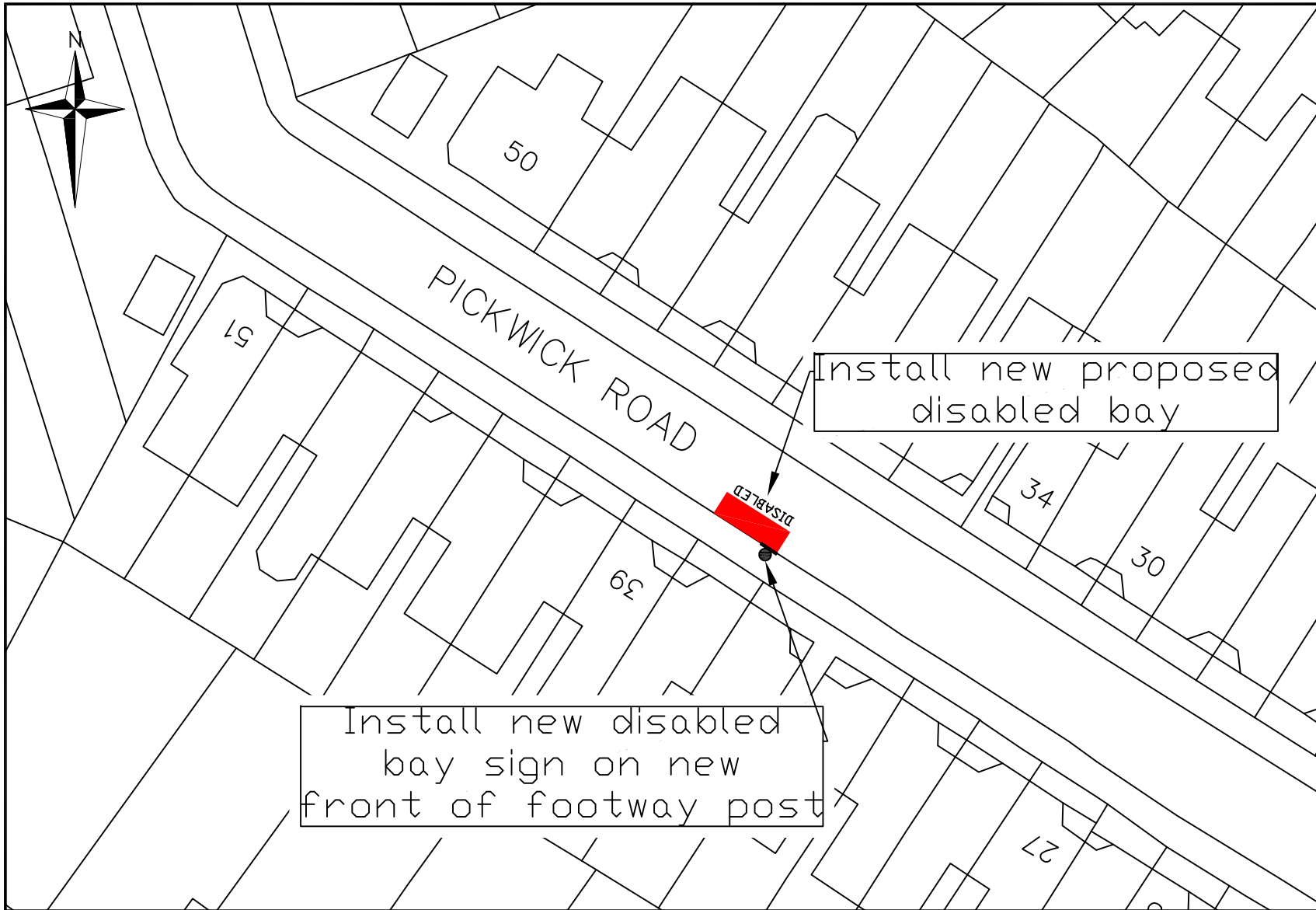
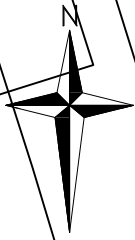
Status DETAILED DESIGN

Rev

B

Rev	Date	Description	Drn	Chk	App
07/02/2017		INSTALL NEW DB			

© Crown copyright and database rights 2014 Ordnance Survey (0)100019252



Key



Disabled Bay

Install new proposed disabled bay

Install new disabled bay sign on new front of footway post

Network development
Highways

Environment and Leisure
Floor 3, hub 1
Southwark Council
160 Tooley Street
PO Box 64529
London, SE1P 5LX

www.southwark.gov.uk/parkingprojects



Project
1617 DISABLED BAYS B20

Drawing Title
PICKWICK ROAD
PROPOSED DISABLED BAY

Community Council DULWICH				
Ward(s) VILLAGE WARD				
Date	Scale	Drn	Chk	App
07/02/2017	1:500 @ A4	SM	SM	SM
Dwg No.	1617B20003			
Status	DETAILED DESIGN			
				Rev
				B

Rev	Date	Description	Drn	Chk	App
	07/02/2017	INSTALL NEW DB			



LEGEND

2.0
6.0
10.0
1000:1

Disabled badge holders only
POSITION OF SIGN AND SUPPORT

EXISTING DOUBLE YELLOW LINE

EXISTING SINGLE YELLOW LINE

EXISTING DISABLED BAY

EXISTING PERMIT HOLDERS BAY

Highways
Parking Design

Environment and Leisure
Floor 3, hub 2
Southwark Council
160 Tooley Street
PO Box 64529
London, SE1P 5LX

www.southwark.gov.uk/parkingprojects



Project
1617 DISABLED BAYS B20

Drawing Title
SHARSTED STREET
PROPOSED DISABLED BAY

Community Council BOROUGH, BANKSIDE AND WALWORTH					
Ward(s) NEWINGTON					
Date	Scale	Drn	Chk	App	
16/01/17	1:500 @ A4	MH	MH	MH	
Dwg No.	1617B20002				Rev
Status	DETAILED DESIGN				A

Rev	Date	Description	Drn	Chk	App