



# **London Borough of Southwark**

## **New Southwark Plan**

**Site Allocations Methodology Report Update 2021**

**(May 2021)**

## Contents

1	May 2021 update .....	3
2	Introduction .....	5
3	Site Allocation site selection.....	7
4	Developing Site Allocations.....	8
	Integrated Impact Assessment .....	8
	Site Allocation Guidance .....	8
	Land use .....	9
	Capacity .....	11
	Methodology .....	16
	Planning to meet strategic growth targets .....	24
	Appendix 1: Sites considered and omitted from the NSP	
	Appendix 2: Site Allocation indicative development capacities and deliverability information	
	Appendix 3: Bakerloo Line extension plan and Old Kent Road phasing plan	
	Appendix 4: Schedule of Site Allocations	

# 1 May 2021 update

1.1 This Report has been updated to reflect the up to date position of site allocations in the New Southwark Plan as at May 2021. This also includes further information as a result of the Examination in Public Hearing Sessions that took place in February and March 2021. The updates comprise:

- Update to the delivery timeframe to reflect the agreed plan period of 2019-2036 (Section 1)
- Update to status of applications and capacities in Appendix 2, including Old Kent Road site allocations as per the Draft Old Kent Road Area Action Plan (December 2020)
- Inclusion of Aylesbury Action Area Core (NSP01A) as a site allocation in Appendix 2
- Inclusion of and update to the figures set out in the Strategic Targets Background Paper to replace the figures set out in EIP161, SP1b Southwark's Places including updates to the overall floorspace provision through site allocations in the Plan (Section 4)
- Update to consideration of Use Classes (Section 4)
- Further explanation on the methodology on determining indicative capacities (Section 4)
- Update to open space, including justification for the designation and extension of open spaces as Metropolitan Open Land, Borough Open Land and Other Open Space (Reference 36 of the Inspector's request) and S106 Contributions for Open Space (Reference 19 of Inspector's request) (Section 4)
- Schedule of site allocations has been included as requested by the Inspectors at Appendix 4.

1.2 This report replaces and updates the New Southwark Plan Site Allocations Methodology Report July 2020. The New Southwark Plan was submitted to the Secretary of State in January 2020 and two Inspectors have been appointed to examine the plan. The Inspectors wrote to the Council in May 2020 to request further information including the capacity indications and delivery timelines of the site allocations in the New Southwark Plan, which

was updated and provided as an Examination document in July 2020. This document has been updated to reflect the latest indications of capacity and delivery timeframes which has also been set out in the Council's 5 and 15 year housing land supply report. Updates include capacity reflected in approved planning applications that fall within site allocation boundaries, inclusion of new live planning applications. The document also includes the latest indications of capacity for the Old Kent Road site allocations as reflected in the ongoing preparation of the Draft Old Kent Road Area Action Plan.

- 1.3 The Council has completed a review of the indicative site allocation capacities and included any changes in this update report and any amendments required to the site allocations within the Council's Proposed Changes to the Submitted Plan, August 2020 will be proposed as minor modifications.
- 1.4 An update has also been completed on the Council's five and 15 year housing land supply to take into account the revised timeframe for delivery to reflect the plan period of 2019-2036, which ensure it aligns with the London Plan plan period and complies with the NPPF which requires a 15 year plan period on adoption. Accordingly, housing completion figures are set out within the housing land supply report for 2019/2020 and pipeline delivery is set out for the 15 years from 2020-2035.
- 1.5 The Council has identified sufficient capacity for housing land supply for 0-5 years and 6-15 years. The plan period extends to 2036 to ensure a 15 year period from adoption and there is sufficient capacity to meet the requirement up to 2036, carrying forward our London Plan housing target to 2036.
- 1.6 Alongside this document, the Integrated Impact Assessment (IIA) which accompanies the New Southwark Plan provides information on the Council's considerations of reasonable alternatives for planning for growth. As part of this the IIA includes further information on the options testing for the identification of sites for growth and the site allocation capacities which informed the final indicative site capacity assumptions that are provided within this document and the New Southwark Plan (Southwark Council's Proposed Changes to the Submitted Plan, July 2020). The NSP also includes a housing trajectory based on the 5 and 15 Year Housing Land Supply which will be updated to reflect the position at May 2021.



- 1.7 Appendix 3 of this document includes an update to the Old Kent Road phasing plan, which is referenced in the NSP Old Kent Road Area Vision and includes an update to the Old Kent Road site allocations to reflect the Draft Old Kent Area Action Plan (December 2020).
- 1.8 A schedule of site allocations has been included as requested by the Inspectors at Appendix 4.

## **2 Introduction**

- 2.1 This report explains how Site Allocations were prepared for the New Southwark Plan (NSP). The NSP sets out the Council's planning and regeneration strategy for Southwark. The NSP contains Area Vision policies which set out aspirations for Southwark's distinct places alongside detailed site-specific development management policies, known as Site Allocations. Site Allocations contain specific land use requirements and detailed design and accessibility guidance where they differ from the borough-wide policies of the NSP.
- 2.2 To be consistent with the National Planning Policy Framework (NPPF) (Para 17) and the London Plan 2021 (Chapter 1, Good Growth), the NSP must make land available to house a growing population, encourage economic growth, enhance Southwark's town centres and London's Central Activities Zone (CAZ) and ensure that adequate infrastructure is provided. The NSP must also ensure that development is sustainable and makes effective use of previously developed land.
- 2.3 This report explains the methodology pertaining to site selection and development of Site Allocation policies in the New Southwark Plan (Southwark Council's Proposed Changes to the Submitted Plan, July 2020) Version of the NSP, which will subsequently be updated to reflect the current position of the Site Allocations through minor modifications to the Plan.
- 2.4 Appendix 1 contains all sites considered in the previous iterations of the Plan and the reasons for omission from the Plan.
- 2.5 Appendix 2 sets out the indicative development capacity and deliverability information showing the expected delivery timeframe for each site allocation as at March 2021, this includes updates to the status of planning applications,

inclusion of new relevant planning applications and subsequent amendments to site capacity.

2.6 Appendix 3 contains the Old Kent Road phasing plan.

2.7 Appendix 4 contains the Schedule of Site Allocations for the NSP.

### 3 Site Allocation site selection

3.1 Potential Site Allocation sites were drawn from a number of sources:

- London Strategic Housing Land Availability Assessment (SHLAA) 2013.
- Borough planning documents: adopted area action plans (AAP<sup>1</sup>s), supplementary planning documents (SPDs) and the Southwark Plan 2007.
- Representations received at previous NSP consultation stages and in response to the ongoing call for sites.
- Identification by officers in the course of planning and regeneration duties.

3.2 Sites were then examined for their development potential using the following criteria:

- Size: generally larger than 0.25 ha unless the site presents a particular opportunity for intensification.
- Context: prevailing urban form and relationship with neighbouring buildings would not unduly constrain site's development potential to achieve a significant uplift in floorspace.
- Prospect of intensification (i.e. the potential to achieve an uplift in floorspace).
- Opportunity to contribute to area regeneration: where officers agreed they could achieve positive regeneration outcomes (this criterion was given greater weight than site size).

3.3 See Appendix 1 for a list of sites which were considered as potential Site Allocations and omitted following assessment. Planning applications for proposals relating to these sites would be assessed under other borough-wide plan policies.

---

<sup>1</sup> Sites proposed in the draft Old Kent Road AAP were not considered as that plan is being progressed separately alongside the NSP

## **4 Developing Site Allocations**

### **Integrated Impact Assessment**

- 4.1 The Integrated Impact Assessment (IIA) report for the NSP Submission Version and was updated when the Council's Proposed Changes to the Submitted New Southwark Plan was prepared and explains how options for the approach to all Site Allocations were appraised. The assessment incorporates sustainability appraisal, strategic environmental assessment, health impact assessment and equalities impact assessment. The option chosen takes a proactive approach to place making and place shaping, integrating sites with their context and steering growth to deliver the regeneration strategy.

### **Site Allocation Guidance**

- 4.2 Each Site Allocation contains guidance for development proposals within the site, including 'site requirements' and design and accessibility guidance. In order to produce this guidance the context of each site was investigated in terms of character, built form, planning designations, non-designated assets of heritage or other value, planning history and examples of nearby development. Information was assembled from the NSP evidence base, discussion with internal stakeholders and wider external input from previous stages of public consultation.
- 4.3 As the key opportunities and constraints for each site were clarified, the potential to contribute towards the delivery of emerging area visions was also explored. This identified the elements of an area's character to strengthen cycle networks and green links to connect to, economic clusters to grow and places where streets could be enlivened by greater levels of activity.
- 4.4 The guidance in the Site Allocations draws all of these considerations together, taking into account the anticipated land uses. The principal opportunities to improve connectivity or provide active frontages are identified indicatively on maps to show where they may be successfully implemented. 'Active frontages' refers to the design and use of development, principally on the ground floor, where development should enliven the street. This could involve retail uses but suitably designed offices or community facilities may also allow activity to spill out onto the street. Residential uses and servicing does not usually constitute active frontages.

## Land use

4.5 The NSP must accommodate objectively assessed development needs for Southwark, including the contribution the borough should make to meeting London-wide needs. In order for Site Allocations to address these needs, improve service delivery and deliver regeneration, discussions were held with relevant council services and with NHS Southwark Clinical Commissioning Group (CCG) to understand what is needed where. The bulk of development needs are for housing and employment space (including town centre uses) and the NSP must balance the delivery of both. The Site Allocations designate required land uses. As detailed further in EIP162 key changes to the Use Classes Order came into effect from 1 September 2020. The government's intention behind these changes is to provide greater flexibility for businesses to adapt and respond to unexpected economic challenges (e.g. the ongoing health crisis) through the deregulation of land uses, with particular focus on town centres and high streets.

4.6 The changes see the introduction of three new use classes: E, F.1 and F.2, which absorb use classes A, B and D. Sui generis use class has also been expanded to include some of the aforementioned uses. The land uses set out within the Site Allocations within the Council's Proposed Changes to the Submitted New Southwark Plan reference the previous Use Classes Order – Use Class A, B and D. Appendix 2 has been updated to set out the expected land uses to come forward on Site Allocations with reference to the new Use Classes Order, as set out below. The Site Allocations will be amended through Minor Modifications to the Plan to include the new Use Classes, as follows:

- **Employment Use** – E (g) (i), (ii), (iii), B2 and B8
- **Retail, community or leisure uses as defined in the glossary of NSP:**

**E(a)** Display or retail sale of goods, other than hot food

**E(b)** Sale of food and drink for consumption (mostly) on the premises

**E(c)** Provision of:

**E(c)(i)** Financial services,

**E(c)(ii)** Professional services (other than health or medical services), or  
**E(c)(iii)** Other appropriate services in a commercial, business or service locality

**E(d)** Indoor sport, recreation or fitness (not involving motorised vehicles or firearms)

**E(e)** Provision of medical or health services (except the use of premises attached to the residence of the consultant or practitioner)

**E(f)** Creche, day nursery or day centre (not including a residential use)

**F1(b)** Display of works of art (otherwise than for sale or hire)

**F1(c)** Museums

**F1(d)** Public libraries or public reading rooms

**F1(e)** Public halls or exhibition halls

**F1(f)** Public worship or religious instruction (or in connection with such use)

**F1(g)** Law courts

**F2(b)** Halls or meeting places for the principal use of the local community

**F2(c)** Areas or places for outdoor sport or recreation (not involving motorised vehicles or firearms)

**F2(d)** Indoor or outdoor swimming pools or skating rinks

**Appropriate sui generis town centre uses** (for example: public house, wine bar or drinking establishment, a venue for live music performance, a cinema, a concert hall, a bingo hall, a dance hall)

- **Education** – F.1 (a)
- **Hotel** – C1
- **Health** – sui generis

4.7 Appendix 2 references the previous Use Classes where there is a Planning Permission that was granted prior to the introduction of the new Use Classes. Changes to the Use Classes Order, Impact on the New Southwark Plan Site

Allocations (EIP162a) has been prepared setting out the minor modifications to the Site Allocations as a result of the new Use Classes.

### **Capacity**

- 4.8 The NSP Submission Version did not include indicative development capacities for each Site Allocation because the purpose of the Site Allocation was not to provide a detailed design brief for each site. Through the consultation process on the Preferred Option NSP the Council recognised various stakeholders were concerned that the inclusion of indicative development capacities in the NSP would pre-empt the outcome of the detailed development management process. With the exception of NSP71 (Aylesham Centre and Peckham Bus Station) the NSP does not provide detailed guidance regarding appropriate building height, it sets out general areas for tall buildings and Site Allocations identify possible locations for tall buildings but does not specify heights. This is because the appropriateness of building heights should be determined through a detailed assessment of genuine development proposals in relation to their context.
- 4.9 The New Southwark Plan (Southwark Council's Proposed Changes to the Submitted Plan, July 2020) Version now includes the indicative development capacities for each site as requested by the Inspectors. The Council has completed a review of the site capacities to provide any relevant updates, such as approved planning applications.
- 4.10 The following table provides aggregated figures for the overall indicative quantum of development that could be achieved at the borough-scale for different land uses. Figures are shown in Gross Internal Area (GIA) (except number of homes where the number of homes was either taken from permitted schemes or calculated notionally by dividing the assumed residential floorspace for each site allocation by 73.9sqm (average unit size).
- 4.11 As significant housing development is planned for within Aylesbury Action Area Core and will be included within the New Southwark Plan as a Site Allocation (NSP01A) through a Minor Modification which reflects the requirements within the Aylesbury Area Action Plan, this has been included within Appendix 2 and Table 1 and 2 below (further information is set out in the Aylesbury Background Paper (EIP202). Given the extent of development coming forward at Elephant Park (formerly the Heygate), the employment,

retail and housing capacity coming forward is also set out in Table 1 which is within Elephant and Castle Vision Area.



**Table 1 – proposed floorspace provision (gross, sqm) of different land uses**

Land use	Source	Proposed floorspace GIA (sqm)
Employment	Site allocations (as per the minimum capacity of the Canada Water masterplan)	880,433
	Elephant Park additional offices	60,000
	Elephant and Castle Planning Applications	47,792
	Potential uplift from employment-led schemes in the CAZ	66,595
	Additional provision based on the maximum capacity of the Canada Water masterplan	236,048
	Intensification of industrial land in South Bermondsey SPIL (as per maximum capacity of Old Kent Road masterplan)	86,628
	Vacant railway arches brought back into use	17,280
	<b>Total</b>	<b>1,396,776</b>
Retail, leisure and community Uses (as defined in the glossary of the NSP)	Site allocations (as per the minimum capacity of the Canada Water masterplan) and Elephant Park retail to be delivered	280,616*
	Additional provision based on the maximum capacity of the Canada Water masterplan	137,348
	<b>Total</b>	<b>417,964</b>
Hotel (C1)	Site allocations	67,884
	Additional provision from the indicative capacity in the Canada Water masterplan	7,500**
	<b>Total</b>	<b>75,384</b>
Education (F.1)	<b>Site allocations</b>	<b>78,692</b>

<b>(a)</b>		
<b>Health (sui generis)</b>	<b>Site allocations</b>	<b>18,581</b>
<b>Sui generis</b>	<b>Site allocations</b>	<b>25,069</b>

**Table 2 – Net floorspace provision (sqm) of different land use**

Land use	Source	Proposed floorspace (sqm GIA)/units
Employment	Site allocations (as per the minimum capacity of the Canada Water masterplan)	288,931
	Elephant Park additional offices	60,000
	Elephant and Castle Planning Applications	27,542
	Potential uplift from employment-led schemes in the CAZ	66,595
	Additional provision based on the maximum capacity of the Canada Water masterplan	236,048
	Intensification of industrial land in South Bermondsey SPIL (as per maximum capacity of Old Kent Road masterplan)	74,567
	Vacant railway arches brought back into use	17,280
	<b>Total</b>	<b>753,683</b>
Retail, leisure and community uses (as defined in the glossary of the NSP)	Site allocations (as per the minimum capacity of the Canada Water masterplan) and Elephant Park retail to be delivered	81,501*
	Additional provision based on the maximum capacity of the Canada Water masterplan	137,348
	<b>Total</b>	<b>218,849</b>
Number of homes	<b>Site allocations (Based on the average of residential unit range approved in the Canada Water masterplan)</b>	<b>37,706***</b>
	<b>Elephant Park</b>	<b>683</b>
Open space	Site allocations	111,125
	New designations	50,425
	Extension of existing designations	49,435
	<b>Total</b>	<b>210,985</b>

\*The Old Kent Road AAP has been prepared differently from this methodology in that it has categorised education and health uses (18,818 sqm proposed) under general community uses. To be consistent with the Old Kent Road AAP, education and health uses for the Old Kent Road area have been included in the retail, leisure and community uses figures. The Old Kent Road figures have been obtained from the Old Kent Road Existing and Proposed document (EIP148). They are presented as GEA in the Existing and Proposed. In order to be consistent with the figures in this document 5% has been deducted from the GEA in order to calculate GIA.

\*\*The NSP is not actively allocating sites for the development of hotels. This figure has come from sites with existing planning permissions with hotels on the site. In addition to this figure, an additional 7,500 sqm hotel floorspace can potentially come forward as part of Canada Water masterplan.

\*\*\*This is based on the average of 3,000 residential units as part of the Canada Water masterplan, which is set out in paragraph 4.15. This is based on the delivery of 1371 units on NSP77, if a commercial scheme was to come forward on the remainder of the site, there would be a reduction of 796 units (further details provided at Appendix 2).

- 4.12 The Council also anticipates a significant number of new homes will be delivered on 'windfall' sites which are outlined in the 5 and 15 Year Land Supply Report.

## **Methodology**

### **Introduction**

- 4.13 The Council has taken a proactive role in identifying and helping to bring forward land that is suitable for meeting development needs considering the appropriate uplift for each site within the local context. Each site has an indicative capacity to set out the quantum of housing development that we expect to come forward on each site to deliver the optimal development capacity. This is more certain for the sites where housing is required as a 'must', where housing is a 'should' this figure is less certain.
- 4.14 The key purpose of the indicative development capacities is to inform Southwark's strategic growth projections and ensure the Council has a high-level understanding of the strategic distribution of development expected to come forward across the borough over the course of the plan period for housing, employment, retail, leisure and community uses and open space.
- 4.15 The efficient use of land Policy P17 requires optimisation of the use of land for all developments in Southwark. The indicative capacities set out the quantum of development that we consider should deliver the principles of sustainable development as set out in the NPPF. Where there is an ambition to further

optimise development capacity this may start to put pressure on local character, and policy constraints may need to be overcome through consideration of the planning application. This will be particularly in regard to scale, distribution and type of development which may require collaborative working and consideration of any adverse or cumulative impacts within the local environment.

- 4.16 We use 'indicative' rather than a 'minimum' capacity as there are sites where a requirement for housing under 'should' and in some cases 'must' are flexible on quantum. Therefore a minimum capacity could prioritise housing and constrain the most effective use of the site which might reduce the opportunity to optimise the range of town centre, employment and community uses.
- 4.17 Indicative capacities for each site set out a minimum expected capacity to optimise the development on the site, this will be determined through detailed design and may be lower on sites that are 'should' for housing.
- 4.18 Appendix 2 sets out the assumptions that were used to inform these figures. For sites without proposed residential capacity, the total is shown as 0.

#### **National legislation / guidance**

- 4.19 Section 19(1B) - (1E) of the Planning and Compulsory Purchase Act 2004 sets out that each local planning authority must identify their strategic priorities and have policies to address these in their development plan documents (taken as a whole).
- 4.20 The National Planning Policy Framework (NPPF) provides the overarching national planning guidance on Local Plan making and identification of sites for allocation. Paragraph 17 requires local plans to set out a clear strategy for allocating sufficient land which is suitable for development in their area, taking account of the needs of the residential and business communities. Paragraph 67 states that planning policies should identify a sufficient supply and mix of sites, taking into account their availability, suitability and likely economic viability. Appendix 2 of this report provides further information on the availability and suitability of sites. Viability has been assessed on a plan-wide basis as set out in the Viability Background Paper (EIP20). Further information of the suitability of the site allocations is provided in the NSP.

- 4.21 Paragraph 122 of the Framework states that planning policies and decisions should support development that makes efficient use of land, taking into account the following:
- a) the identified need for different types of housing and other forms of development and the availability of land suitable for accommodating it;
  - c) the availability and capacity of infrastructure and services – both existing and proposed – as well as their potential for further improvement and the scope to promote sustainable travel modes that limit future car use;
  - d) the desirability of maintaining an area’s prevailing character and setting (including residential gardens), or of promoting regeneration and change; and
  - e) the importance of securing well-designed, attractive and healthy places.
- 4.22 The design-led approach taken to calculating indicative development capacities in the NSP is broadly in line with the considerations listed in paragraph 122 of the Framework. This approach is presented in greater detail later in this section.
- 4.23 Paragraph 123 of the Framework advises that the use of minimum density standards should be considered to ensure that developments make optimal use of the potential of each site. This was considered as an alternative option as explained below.
- 4.24 The NPPG (Plan-Making) paragraph 002 states that where sites are proposed for allocation, sufficient detail should be given to provide clarity to developers, local communities and other interested parties about the nature and scale of development. The indicative capacities appear alongside site descriptions and requirements to clearly detail the expected level of development on site.
- 4.25 The NPPG (Effective use of land) paragraph 004 states that a range of considerations should be taken into account in establishing appropriate densities on a site. This can include accessibility measures such as distances and travel times to key facilities, including public transport stops or hubs; characterisation studies and design strategies, dealing with issues such as urban form, historic character, building typologies, prevailing sunlight and daylight levels, green infrastructure and amenity space; and environmental and infrastructure assessments. The Council’s use of indicative capacity for allocated sites is strongly aligned with this guidance and promotes a design-led approach to site optimisation and development.

## **Regional Guidance**

### **London Plan 2021**

- 4.26 Policy GG2 Making the best use of land requires that a design-led approach is applied to determine the optimum development capacity of sites. Policy D1 London's form, character and capacity for growth Section B advises that boroughs should plan to meet borough-wide growth requirements, including their overall housing targets, by following the design-led approach to establish optimised site capacities for site allocations'. Policy D3 Optimising site capacity through the design-led approach Section A states that all development must make the best use of land by following a design-led approach that optimises the capacity of sites, including site allocations.
- 4.27 The London Plan 2021 details that a design-led approach requires consideration of design options to determine the most appropriate form of development that responds to a site's context and capacity for growth, and existing and planned supporting infrastructure capacity.
- 4.28 Paragraph 3.3.4 of the London Plan 2021 states that designating appropriate development capacities through site allocations enables boroughs to proactively optimise the capacity of strategic sites through a consultative design-led approach.

### **Draft Good Quality Homes for All Londoners SPG (October 2020)**

- 4.29 The Mayor's draft Good Quality Homes for All Londoners SPG was out to consultation between October 2020 – January 2021. It provides guidance on assessing the capacity of land and buildings to accommodate housing by optimising site capacity at all stages of the planning process. Module A – Optimising Site Capacity: A Design-led Approach sets out a design-led approach to intensification, using residential types to identify the indicative capacity of a site or area.
- 4.30 The Draft SPG provides a detailed methodology for calculating indicative capacity on an allocated site. The required steps for this calculation are:
1. Locate site movement infrastructure;
  2. Locate existing open space and allocate proposed open space;
  3. Allocate non-residential uses;
  4. Select the residential type(s) based on the site context;

5. Run site through modelling and select the optimal option based on conserve, enhance and transform;
6. Calculate the residential Gross External Area (GEA) m<sup>2</sup>;
7. Apply the GEAm<sup>2</sup> against the appropriate tenure and type mixes to provide an indicative capacity.

4.31 Section 2 of the draft SPG states that site analysis, including planning history and surrounding context is the crucial first stage of determining the optimum site capacity. A list of capacity factors are provided which closely matches the same factors that were considered during the preparation of the New Southwark Plan site allocations (as set out at Paragraph 4.33). However the recommended approach of calculating capacity using the prescribed residential building types in section 3 is considered to be overly restrictive in the context of Southwark given the borough's wide variety of urban forms and character areas and does not allow for flexibility during the design process.

#### Southwark's methodology for calculating indicative density

- 4.32 The indicative capacities presented in the NSP are informed by:
1. Sites that benefit from Planning Permissions that have undergone detailed design
  2. Masterplans that have a high level design (e.g. live planning applications or Old Kent Road site allocations where masterplanning has been undertaken)
  3. Sites that have not had previous development design work, and this is where the design-led approach has been applied.

#### Design-led approach methodology

4.33 Where there are sites that have not come forward at present reasonable estimates are provided and from which a more detailed design process can be undertaken. The context of each of these sites was investigated in terms of character, built form, planning designations, non-designated assets of heritage or other value, consideration of any relevant characterisation studies, planning history and examples of nearby development. Information was assembled from the NSP evidence base, discussion with internal stakeholders and wider external input from previous stages of public consultation. These are generally consistent with the considerations set out within national and regional policy.



- 4.34 During the preparation of the NSP an assessment of individual site capacities was undertaken to inform the aggregate land-use figures. This involved council officers assessing potential building footprints on each Site Allocation that made an efficient use of land and responded to their context. Buildings of merit were assumed to be retained. The council officers then estimated the notional massing, i.e. number of storeys, which could be achieved on each building footprint to generate a total Gross External Area (GEA) for the site.
- 4.35 The existing and potential or required uses were then considered e.g. what is required on the site to meet our strategic targets, is the re-provision of employment or other uses required, is the site suitable for residential, retail, leisure or community or other uses, is there sufficient space for open space to be provided.
- 4.36 This process was iterative, with each site appraised separately by multiple officers before agreeing the final parameters.
- 4.37 The final capacity figures are based on mid-points between the assumptions made in individual officer assessments. The indicative floorspace figures are presented in GIA. These have been derived by reducing the estimated GEA by 15%. Alongside the indicative floorspace, desk-based estimates were made of the existing floorspace in different uses on each site except where known by planning applications. This allowed the potential uplift to be derived.
- 4.38 The site capacities shown in Appendix 2 are indicative as they have not undergone further detailed testing. In order to provide flexibility, the site capacities are also expressed as the measure of floor to area ratio (FAR) instead of the mid point of building footprint coverage or number of storeys. The floor area ratio (FAR), also known as the plot ratio, is a measure of the total permitted floor area of a building, in relation to the total area of the lot (or plot) on which the building stands:

$$\text{Gross floor area of all floors of the building} / \text{Site area} = \text{FAR}$$

- 4.39 A higher ratio indicates a higher-density environment.
- 4.40 As the FAR is based on a suitable average for each site they do not preclude the inclusion of taller or shorter buildings on part of a site. A FAR of 1 can mean 100% of a site developed to 1 storey or 50% of the site developed to two storeys and so forth. The FAR was calculated following the design-led

approach for each site which informed the GEA. This was then divided by site area and the FAR was calculated for information.

- 4.41 The Council considers that the methodology used in the New Southwark Plan (a design led approach) is consistent with national policy and generally conforms with the London Plan 2021 and the emerging guidance set out in the draft Good Quality Homes for All Londoners SPG. The indicative site allocation capacities deliver the level of certainty required.

#### Other options considered for calculating site capacity

##### Density

- 4.42 Paragraph 123 of the Framework advises that the use of minimum density standards should be considered to ensure that developments make optimal use of the potential of each site. The Council has considered the use of minimum density standards but has concluded that a more flexible approach is appropriate in ensuring that the optimal potential is achieved on each site. This is partly because some sites have already undergone masterplanning at the application stage, and also to take into account the varied urban form and character of different areas of the borough which requires a tailored approach. The prescription of a minimum density standard is therefore not the best approach and may limit the development potential of Southwark sites. The decision not to use a minimum density standard does not represent a significant departure from the national guidance, as evidenced by the recent adoption of the Hackney and Tower Hamlets local plans where minimum density standards were also not used.

##### Floor to area ratio

- 4.43 The sole use of a floor to area ratio (FAR) methodology was not considered to be appropriate for the purposes of assessing indicative development capacities for sites. This is because FAR does not allow for site specific circumstances to be taken into account.
- 4.44 The Council considers that FAR should only be used as a starting point or benchmark for delivering minimum amount of housing, and that a design led optimisation approach offers a less restrictive methodology for assessing development capacities for sites and achieving optimal land use. The actual capacity that can be delivered should then be agreed at the planning

application stage following careful consideration of design options and detailed masterplanning.

## Planning to meet strategic growth targets

The update to Table 1B (NSP Policy SP1b) is below:

Site area	Employment floorspace (sqm)			Retail, leisure and community uses floorspace* (sqm)	Approximate housing capacity within the borough through site allocations by area (net, units)	Net open space provision within site allocations in GIA (sqm)	
	Proposed provision (gross)	Uplift (net)	Proposed provision (gross)	Uplift (net)			
<b>Aylesbury</b>	900	900	6,800	6,800	1,500	0	
<b>Bankside and Borough</b>	165,949	60,813	10,130	9,409	1,022	3,151	
<b>Bermondsey</b>	22,073	-10,935	10,280	9,992	2,313	0	
<b>Blackfriars Road</b>	195,298	110,018	17,191	15,308	1,241	0	
<b>Camberwell</b>	35,850	2,139	14,956	7,674	1,765	0	
<b>Crystal Palace and Gipsy Hill</b>	0	0	0	0	103	0	
<b>Dulwich</b>	0	0	580-840	187	63	0	
<b>East Dulwich</b>	8,867	3,741	13,631	3,947	374	-4,782***	
<b>Elephant and Castle</b>	<b>Site allocations</b>	27,309	-2,884	30,946	2,261	1,686	1,640
	<b>Elephant Park</b>	60,000	60,000	6,014	6,014	683	8,000

	<b>Planning applications</b>	47,792	27,542	0	0	0	0
	<b>Total</b>	135,101	84,658	36,960	8,275	2,315	9,640
<b>Herne Hill and North Dulwich</b>		2,553	383	2,041	306	45	0
<b>London Bridge</b>		56,574	43,156	2,132	1,526	483	605
<b>Old Kent Road</b>	<b>Site allocations</b>	277,329	46,462				
	<b>Industrial intensification in South Bermondsey (SPIL) (Maximum option proposed in Old Kent Road AAP)</b>	86,628	74,567	69,784	-1,143	20,800****	88,815
	<b>Total</b>	363,957	121,030				
<b>Peckham</b>		19,089	15,378	23,281	7,139	1,370	0
<b>Rotherhithe (minimum figures based on Canada Water masterplan NSP78)</b>		68,642	22,196	65,467	9,958	4,712**	13,696
<b>Walworth</b>		0	-2,437	7,384	2,310	229	0

<b>Vacant railway arches brought back into use</b>	17,280	17,280				
<b>Total (minimum based on Canada Water Masterplan, NSP78)</b>	<b>1,092,132</b>	<b>468,321</b>	<b>280,616</b>	<b>81,501</b>	<b>38,389</b>	<b>111,125</b>
<b>Further uplift as a result of maximum capacity of Canada Water Masterplan, NSP78)</b>	236,048	236,048	137,348	137,348		
<b>Total (Maximum based on Canada Water Masterplan, NSP78)</b>	<b>1,328,180</b>	<b>704,369</b>	<b>417,964</b>	<b>218,849</b>		

*\*The figures do not include education and health uses except for Old Kent Road which due to the figures being part of a wider masterplan for the whole area health and education uses are included.*

*\*\*The capacities planned for Rotherhithe are based on the average of residential unit range set out in the Canada Water masterplan (Site allocation NSP78).*

*\*\*\* The change was due to a redevelopment to provide a new stadium at Dulwich Hamlet Football Club*

*\*\*\*\* The housing capacity for Old Kent Road is to be phased, including 9,500 homes in Phase 1, with the phasing plan to be determined through the Old Kent Road Area Action Plan*

## **Housing**

### **Target: Deliver at least 2,355 new homes per year**

- 4.45 The 5 and 15 Year Housing Land Supply identifies that the Council will meet and exceed the London Plan target of 2,355 homes per year. The delivery information in this report has been updated to reflect the delivery timeline assumptions set out within the 5 and 15 Housing Land Supply document. Upon our review of the NSP site allocation capacities, the amount of homes identified in the NSP site allocations and Elephant Park equates to 38,389 homes. This includes some reductions in capacity on certain sites upon the Council's review however some sites have increased in capacity. This includes information on approved planning applications which reflects the latest capacity. In the Old Kent Road Opportunity Area, further masterplanning work and the latest planning application indicative development capacity for the sites has increased as set out in the Draft Old Kent Road Area Action Plan (December 2020). This is reflective of the target of 20,000 new homes for this area.
- 4.46 As part of the Canada Water masterplan which is relevant to NSP78, a range of residential provision between 2,000 and 3,995 was approved. For the purposes of determining the five and 15 years of housing land supply, the average of 3,000 units was used for the site capacity.
- 4.47 Aylesbury Action Area Core has been added as a site allocation in the plan NSP01A which will contribute to a net increase of 1,500 homes in the borough over the next 15 years.

## **Employment and town centre services**

- 4.48 As part of the Canada Water Masterplan hybrid/outline application (18/AP/1604) a mixed use redevelopment was granted planning permission, where the developer is committed to deliver a minimum of 46,452sqm employment floorspace and a minimum of 46,452sqm retail and leisure floorspace, with the potential of delivering up to 282,500sqm of employment,

86,650sqm of retail, 45,650sqm of community facilities and 51,500sqm of leisure and culture uses as the maximum capacity set out in the parameter plan. For the purposes of this paper, the minimum capacity figures have mainly been used for the Canada Water masterplan. The figures where the maximum scenario is achieved have also been presented.

**Target: Deliver 460,000sqm net additional employment floorspace (2014-2036)**

- 4.49 Southwark has a good track record for bringing forward mixed use redevelopment supported through AAPs and SPDs and this approach is proposed in the NSP. Many allocation sites also contain existing employment floorspace. In suitable locations (mainly in the CAZ) site allocations seek the re-provision of the existing quantum of employment space as a minimum or 50% of the total floorspace, whichever is greater. Within employment uses, site guidance is used to identify opportunities for town centre uses where they could improve streets and strengthen centres with active frontages. In some instances re-provision of specific existing uses is required.
- 4.50 The Southwark Employment Land Study 2016 indicates that 460,000 sqm of net additional B1 employment floorspace is needed, principally large office space in the CAZ as well as a range of business spaces in the CAZ hinterland.

**CAZ site allocations**

- 4.51 Offices have been prioritised in the CAZ by requiring the re-provision or additional provision of the existing employment uses on site allocations. In the CAZ vision areas of Bankside/Borough, London Bridge, Blackfriars Road and Elephant and Castle 445,130 sqm (net provision of 211,103 sqm) of office floorspace is expected to come forward on the site allocations.

**CAZ planning applications**

- 4.52 In addition, more offices will be delivered in Elephant and Castle. Lend Lease propose to submit a planning application for Plot H1 for an office building of around 60,000sqm. This would be a net increase of offices and it does not replace any other uses on the overall masterplan. Two planning applications have also recently been approved in Elephant and Castle which contribute to a significant uplift in office floorspace of a combined total of 27,542sqm net



increase (Skipton House 18/AP/4194 and 5-9 Rockingham Street 19/AP/0750).

- 4.53 In addition, a further uplift of employment floorspace will potentially come forward from commercial only development proposals relevant to the site allocations within the CAZ, which will create an additional net total of 66,595sqm (115,342sqm) in gross floorspace) if planning permission is granted for those schemes.

### **Old Kent Road**

- 4.54 The Old Kent Road Existing and Proposed (EIP149) sets out the total employment floorspace provision in the Old Kent Road masterplan. This figure is used to inform the employment target in Table SP1b. In the Existing and Proposed the figure is presented as GEA but for the purposes of Table SP1b, the figure has been converted to GIA by deducting five per cent. As a broad assumption, if 50% of the total floorspace in the site allocations could be offices, the Old Kent Road masterplan could deliver 23,231sqm of offices (net).

### **Canada Water**

- 4.55 The Rotherhithe area could deliver a minimum of 22,196sqm net increase in offices. If the Canada Water masterplan delivered its maximum parameters the Rotherhithe area could deliver 258,244sqm of offices (so an additional 236,048 sqm to the minimum scenario).
- 4.56 Office delivery overall would therefore be 388,471sqm net based on the minimum scenario at Canada Water and 664,519sqm maximum scenario. It is likely the target would be achieved with significant growth in offices at Canada Water.
- 4.57 Other parts of the borough such as town centres will also deliver offices however some may replace existing employment uses on the site, improving the overall stock. The council has also approved or received other planning applications in the CAZ which are increasing the overall office provision.

**Target: Deliver 90,000sqm net additional employment floorspace between 2020-2035 outside the CAZ including hybrid, industrial and studio workspace**

**Old Kent Road**

- 4.58 Assuming 50% of the total floorspace in the site allocations is industrial, hybrid or studio type workspace, this is 23,231sqm (net). The NSP Industrial Background Paper demonstrates how we are planning for no net loss of industrial floorspace capacity across the Old Kent Road Opportunity Area where the majority of Southwark's industrial land is located.

**South Bermondsey industrial intensification (SPIL)**

- 4.59 Additionally, employment growth is planned for outside of the site allocations. The latest draft of the Old Kent Road AAP (December 2020) sets out two options for the industrial intensification of Strategic Protected Industrial Land in South Bermondsey. This is included in the background evidence EIP149 Old Kent Road Existing and Proposed (January 2021) and is based upon the masterplan by Macreanor Lavington South Bermondsey Dive Under Masterplan (EIP145). If the minimum option for intensification was achieved it would provide a net of 27,455 sqm in industrial floorspace. If the maximum option was delivered, 74,567 sqm of industrial floorspace would come forward (net).

**Railway arches**

- 4.60 Further, Policy P33 of the New Southwark Plan (Railway Arches) supports the development of commercial activities in railway arches. This will particularly help to bring vacant arches into use, promote active frontages and deliver the Low Line walking routes outlined within the NSP. There are over 800 railway arches in Southwark, providing significant opportunity for uplift in the delivery of different types of workspace, retail and community uses. Some of the railway arches in Bermondsey remain as Strategic Protected Industrial Land where industrial uses will be of priority. A Low Line Horizon Study was prepared for the Borough, Bankside and Bermondsey Area which identified 110,000sqm of floorspace in 390 arches in the north part of the borough with 70 units vacant (equating to potential growth in 12,000sqm of space). The study identified the size of railway arches range from 30sqm to 500sqm with the average size of a railway arch being around 180sqm. With 800 arches in the borough equating to around 144,000sqm of floorspace, and a vacancy rate assumed to be the same as the north of the borough at 12% this could

potentially provide an additional 17,280sqm commercial floorspace over the plan period.

### **Town centres and site allocations**

- 4.61 The other vision areas outside of the main CAZ vision areas, Old Kent Road Opportunity Area and Rotherhithe would deliver a net increase of employment of 9,169sqm.
- 4.62 Industrial floorspace delivered in Old Kent Road, industrial intensification in South Bermondsey, railway arches and town centre sites would deliver 124,247sqm net of employment floorspace. This would exceed the target for other types of employment floorspace that was projected to need to increase. It is possible that some of the railway arches and town centre sites could come forward as office development which would add on to the overall office target instead. Policy P29 allows for flexibility so that employment uses are delivered to meet current market demands. The Old Kent Road AAP sites are guided by a detailed masterplan with specific employment typologies.

### **Total employment targets**

- 4.63 As a whole, the site allocations and major planning applications in Elephant and Castle plan for a net uplift of 376,473sqm employment floorspace. This total provision is based on the minimum capacities set out in the Canada Water masterplan.
- 4.64 In total, the site allocations, together with Elephant and Castle planning applications, potential uplift from commercial schemes on site allocations within the CAZ, the intensification of industrial land in South Bermondsey and the use of vacant railway arches would bring a total of 534,916sqm net uplift of employment space (as per the minimum amount within the Canada Water masterplan). With the maximum amount in the Canada Water masterplan this total would be 770,964sqm net uplift of employment space.
- 4.65 The total employment target for the borough including office and other types of workspace is 550,000sqm (460,000sqm offices and 90,000sqm other types of workspace). If the maximum capacity of Canada Water came forward, the borough would exceed this target for employment floorspace overall.

Target: Deliver 58,000 new jobs between 2020-2035 (including 35,500 office jobs)

- 4.66 The policy includes a breakdown of the jobs target for each part of the borough.

<u>Borough, Bankside and London Bridge Opportunity Area</u>	<u>10,000</u>
<u>Elephant and Castle Opportunity Area</u>	<u>10,000</u>
<u>Canada Water Opportunity Area</u>	<u>20,000</u>
<u>Old Kent Road Opportunity Area</u>	<u>10,000</u>
<u>Other town centres</u>	<u>8,000</u>

- 4.67 These are broadly consistent with the Opportunity Area targets in the London Plan however we consider that the CAZ and Old Kent Road could deliver in excess of the jobs distribution reflected in the London Plan, which is reflected above. The net increase of office floorspace projected for the CAZ vision areas is 298,645sqm. Using the Employment Densities Guide (2015) average employment density for offices of 11sqm per employee, this could generate up to 27,150 office jobs. Additional jobs would come forward in retail, leisure arts and community sectors.

- 4.68 In addition, the Elephant Park redevelopment is estimated to generate 5,000 jobs in construction. The council partnered with Lendlease in 2016 to commission the Southwark Construction Skills Centre at Elephant and Castle, which supports residents to access pre-employment training, gain employment and progress in their careers by up-skilling. The centre supports developers to fulfil their section 106 employment and skills obligations on sites across the borough, offering a site for engaging local people with the construction industry and providing residents with the skills they need to enter and progress in the sector. Since July 2016 over 4,000 Southwark residents have received training at the centre.

- 4.69 The Old Kent Road AAP and Existing and Proposed (EIP149) demonstrate how we will double the number of existing jobs in the opportunity area, achieving a net uplift in 10,000 jobs.

- 4.70 The Canada Water Masterplan was estimated to deliver between 12,000 and 30,000 jobs on completion. The 20,000 jobs figure is in the Publication London Plan.
- 4.71 Development on other town centre sites such as Peckham and Camberwell as well as other site allocations and windfall sites would deliver the remainder of jobs to meet this target.

**Target: 76,670 sqm net new retail floorspace 2020 and 2035 (6,560sqm convenience retail, 42,130sqm comparison goods retail, 27,980sqm food and beverage)**

- 4.72 The overall target for retail floorspace provision is 76,670 sqm net. This is broken down into 6,560 sqm net convenience floorspace, 42,130 sqm net comparison floorspace and 27,980 sqm net food and beverage floorspace. Growth of retail will mainly be accommodated in the redevelopment of three large shopping centres within the major town centres of Elephant and Castle, Peckham and Canada Water. Old Kent Road will also be transformed from retail warehouses with large car parks to a Healthy High Street.
- 4.73 The distribution of retail floorspace is: 10,000 sqm Elephant and Castle Major Town Centre, 7,000 sqm Peckham Major Town Centre, 40,000 sqm Canada Water Major Town Centre, the rest of the retail demand (19,670 sqm) would be met by sites in the CAZ and in the district town centres. Table 1B supporting Policy SP1b demonstrates how retail, leisure and community floorspace is expected to change based on site allocation capacity estimates in each Vision Area. There is no specific target for leisure and community floorspace however the town centre sites allow for the capacity of retail, leisure, community and other main town centre uses to increase to support the growth and vitality of town centres in the borough.
- 4.74 The retail floorspace in Old Kent Road has reduced to an overall net loss in the December 2020 masterplan. This is due to the changing format of how retail space will be delivered in the area. The NSP designates two district town centres for the Old Kent Road area (north and south). The Publication London Plan (2020) anticipates that district town centres typically contain 10,000-50,000sqm retail, leisure and service floorspace. The Old Kent Road

Opportunity Area currently contains 75,000sqm of retail floorspace. The area will redevelop a significant amount of existing retail space which is currently 'big box' retail sheds and mixed use development will significantly improve the retail environment by providing a range of shop sizes from supermarkets to high street shops. The Old Kent Road masterplan also includes provision for health and education uses. The overall net loss of retail is fairly minimal on a plan-wide level of 1,143sqm taking into account new retail, community, leisure, education and health uses that will be provided.

- 4.75 Table 1B states the expected capacity for retail, leisure and community floorspace is 81,501sqm (net). This figure uses the minimum expected capacity in the Canada Water masterplan. There is scope for additional retail, leisure and community uses in the Canada Water masterplan outline planning application if a higher range is accommodated between the minimum and maximum floorspace estimations. If the maximum retail, leisure and community uses capacity will come forward in the Canada Water masterplan, this will result in a total net provision of 218,849sqm. Additional retail, leisure and community uses may also come forward on smaller scale windfall sites in town centres.

### **Total targets**

- 4.76 The total employment target for the borough including office and other types of workspace is 550,000sqm (460,000sqm offices and 90,000sqm other types of workspace). If the maximum capacity of Canada Water came forward, the borough would exceed this target for employment floorspace overall.
- 4.77 Should the maximum amount of employment and retail floorspace come forward in Canada Water, this would result in a total net uplift of 548,742sqm employment, not including the potential uplift from commercial schemes in CAZ or maximum intensification of SPIL in South Bermondsey. With the uplift from the commercial schemes and the industrial intensification of South Bermondsey, the net uplift would be 753,683sqm and 218,849sqm retail, leisure and community uses across all site allocations as set out in Table SP1b.

### ***Housing and employment in the CAZ***

- 4.78 The requirements for other uses in the site allocations are balanced with the need to provide housing. P29 Office and business redevelopment of the NSP

requires the employment floorspace in the CAZ to be retained or increased. Additional B Class uses will come forward in areas outside of the CAZ. In the CAZ, the re-provision or uplift of employment floorspace is a 'must' requirement in the site allocations. Housing is a 'should' which encourages mixed use development where the re-provision or uplift of employment floorspace can be achieved.

- 4.79 Housing is a required or encouraged use on most sites. As well as maximising the provision of new homes, this will help to ensure that all sites have the potential to generate an increase in land value to incentivise development.
- 4.80 The level of housing expected from development was estimated from the capacity remaining after other land use requirements are met. Our housing requirements are met through site allocations which 'must' provide housing, including sites in the Old Kent Road Opportunity Area. These sites will provide approximately 33,249 net new homes. These are required to contribute to our 5 year supply of housing land (as set out at Appendix 1 of the 5 and 15 Year Housing Land Supply Report Update (EIP198)). Site allocations which 'should' provide housing result in an uplift of approximately 3,995 housing units in the borough. These are identified within the 5 and 15 Year Housing Land Supply Report Update (EIP198) for years 6-15, however where there is a planning approval on the site and in some cases where the site is under construction the housing is included in the 0-5 year supply. Housing on these sites is strongly encouraged to maintain a healthy land supply and allow for contingency when meeting housing targets later in the plan period.
- 4.81 Some planning applications have been submitted for employment-led schemes on site allocations and part of sites allocations in the CAZ which would not provide any housing or would reduce the number of housing coming forward. These have been specified in Appendix 2 on sites NSP05, NSP17 and NSP51. As housing continues to be a suitable use for these sites and to allow for contingency, the 'should' requirement for housing has not been changed in the NSP. If the commercial applications on these sites are approved and delivered, these applications would provide an indicative capacity of employment floorspace, totalling 115,342 sqm, which will lead to an increased net employment growth of 66,595 sqm. As such, the 6-15 year housing land supply would be reduced by 428 to 3,567 homes in the 'should' category. However, the overall growth in housing within site allocations and the Elephant Park remains above our strategic target at 38,389 units (this

does not include any schemes where housing has already been completed on the site).

## **Social infrastructure**

### ***Health***

4.82 For social infrastructure the need for specific facilities, such as health centres, was established. NHS Southwark CCG have been working with partners to project primary and community health service needs and plan to meet them with new health facilities within:

- NSP34 Guys and St Thomas Trust Rehabilitation Centre, Crystal Palace in Crystal Palace and Gipsy Hill;
- NSP39 Dulwich Community Hospital, East Dulwich Grove in East Dulwich;
- NSP65 Sandgate Street and Verney Road in Old Kent Road;
- NSP78 Harmsworth Quays, Surrey Quays Leisure Park, Surrey Quays Shopping Centre and Robert's Close in Canada Water

4.83 Our site allocation policies also seek to protect health provision and education facilities on some sites which are suitable for the continued use for above uses instead of comprehensive redevelopment, including:

- NSP33 Denmark Hill Campus East in Camberwell , in part of which an in-patient mental health facility have been proposed and completed
- NSP46 London Southbank University Quarter in Elephant and Castle
- NSP49 London Bridge Health Cluster in London Bridge

### ***Education***

4.84 An expansion in school places are planned for across the site allocations in primary and secondary school provision by The Pupil Place Planning Report 2020. Sites were assessed for their location and capacity to accommodate the education uses. New school places including primary, secondary education and sixth form education or general education uses will be delivered or reprovided in:

- NSP04 London Fire and Emergency Planning Authority in Bankside and The Borough;



- NSP10 Biscuit Factory and Campus in Bermondsey;
- NSP39 Dulwich Community Hospital, East Dulwich Grove in East Dulwich;

There may be potential for education facilities in the Old Kent Road Opportunity Area and further education facilities to be provided in the Old Kent Road and Canada Water Opportunity Areas.

- 4.85 Southwark is home to a number of esteemed higher education institutions such as University of Arts, King's College and Southbank University. Relevant policies and further information on this are set out in the Student Housing background paper.
- 4.86 The site allocations will support the delivery of gross 78,962 sqm of education floorspace; 18,581 sqm of health floorspace and other community, leisure and cultural uses as part of the retail, leisure and community uses identified in the site allocations.

### **Public open space**

- 4.87 The Southwark Open Space Strategy 2013 states that the council will seek to negotiate provision of new public open space on appropriate development sites. It was considered that sites of sufficient size should accommodate public open space to serve new users generated by development in areas of deficiency.
- 4.88 A total of 103,125 sqm of net open space will be generated from redevelopment on the 16 site allocations identified in Table 3. They are located in the site areas of Borough and the Bankside, East Dulwich, Elephant and Castle, London Bridge, Old Kent Road and Rotherhithe.
- 4.89 The net loss within site allocation NSP37 in East Dulwich arises from the redevelopment of Dulwich Hamlet Champion Hill Stadium where the relocation and expansion of the existing pitch on Other Open Space (OOS) will allow for residential provision with replacement open space. In response to the net loss of open space, a shortfall contribution has been agreed to contribute towards public open space and community amenity space within the vicinity of the site.

**Table 3 – Indicative net provision of open space in site allocations**

<b>Site area</b>	<b>Site allocation number</b>	<b>Open space provision (sqm)</b>
Borough and the Bankside	NSP01	1,968
	NSP05	1,183
East Dulwich	NSP37	-4,782
Elephant and Castle	NSP41	1,640
	Elephant Park (part of the Heygate masterplan – this is not a site allocation)	8,000
London Bridge	NSP51	605
Old Kent Road	NSP54	6,720
	NSP55	14,530
	NSP56	5,105
	NSP62	795
	NSP63	13,685
	NSP64	6,445
	NSP65	34,472
	NSP66	3,573
	NSP67	1,990
NSP68	1,500	
Rotherhithe	NSP78	13,696
	<b>Total</b>	<b>111,125</b>

4.90 Elephant Park is currently partially open and under construction in line with a major planning application 12/AP/1092 approved in 2013 as part of the Heygate masterplan. It will be approximately 0.8 hectares in total when completed.

4.91 The Plan will also designate new open spaces, including four Borough Open Land sites (BOL) covering 28,881 sqm and 18 Other Open Spaces (OOS) with a total of 20,554 sqm. Together the new designations will create an addition of 49,435 sqm designated open space.

**Table 4 – Newly designated open spaces**

Name	Designation	Area (sqm)
Caspian Street Allotments	Other Open Space	1,215
Dunstan Road Allotments	Other Open Space	909
Aylesbury Road Allotments	Other Open Space	972
Fielding Street Allotments	Other Open Space	1,559
Alscot Road Allotments	Other Open Space	935
Montague Square	Other Open Space	1,058
Crossbones Graveyard	Other Open Space	796
Diversity Garden	Other Open Space	503
Jam Factory Garden	Other Open Space	505
Open space on Havil St opposite Orange Tree Court	Other Open Space	564
Judith Kerr School	Other Open Space	3,246
Reverdy Road Allotment Gardens	Other Open Space	888
Deal Porters Square	Other Open Space	2,784
Melior Street Community Garden	Other Open Space	548
Morecambe Garden	Other Open Space	586
Tate Community Garden	Other Open Space	484
Northfield House Wildflower Meadow	Other Open Space	1,690
Pat Hickson Garden	Other Open Space	1,311
Elephant and Castle Peninsula	Borough Open Land	4,488
Lorimore Square Gardens	Borough Open Land	1,974
Tate Modern	Borough Open Land	10,095
More London	Borough Open Land	12,325
<b>Total</b>		<b>49,435</b>

4.92 Moreover, a total of 50,425 sqm of open space will be created through the extended boundaries for the existing designations. These include eight BOLs, one OOS and five Metropolitan Open Lands (MOL) in Table 5.

- 4.93 The site allocations, together with new designations and the increase in areas to the existing designations, will create a total of 210,985 sqm open space within the borough.

**Table 5 – Increase in areas for existing designations (sqm)**

Open space name	Designation	Increase in area
St Francis Park	Other Open Space	1,385
Caroline Gardens	Borough Open Land	8,030
Camberwell Green	Borough Open Land	310
St Mary's Churchyard, Newington	Borough Open Land	800
Bermondsey Spa Park	Borough Open Land	3,750
Lettsom Gardens	Borough Open Land	3,257
St Peter's Churchyard	Borough Open Land	2,473
Geraldine Mary Harmsworth Park	Metropolitan Open Land	4,075
Sydenham Hill and Dulwich Woods	Metropolitan Open Land	18,500
Dulwich Upper Wood	Metropolitan Open Land	714
Dog Kennel Hill	Metropolitan Open Land	2,344
Potter's Field (aka Tooley Street Park)	Metropolitan Open Land	966
Nursery Row Park	Borough Open Land	3,001
Salisbury Row Park	Borough Open Land	820
<b>Total</b>		<b>50,425</b>

### **Extensions to open space justification – Reference 36 of the Action List (EIP188)**

- 4.94 Justification is required for the designation of the MOL, BOL and OOS (Reference 36 of the Action List EIP188). This is required by the NPPF at Paragraph 136 which sets out that once established, Green Belt boundaries should only be altered where exceptional circumstances are fully evidenced and justified, through the preparation or updating of plans. In addition, Policy G3 of the London Plan (2021) sets out that: (A) Metropolitan Open Land (MOL) is afforded the same status and level of protection as Green Belt: (B) the extension of MOL designations should be supported where appropriate and sets out a criteria for this. It also sets out that (C) any alterations to the boundary of MOL should be undertaken through the Local Plan process, in consultation with the Mayor and adjoining boroughs. MOL boundaries should only be changed in exceptional circumstances when this is fully evidenced and justified, taking into account the purposes for including land in MOL set out in Part B.
- 4.95 The new and extended designations of open spaces were included during the initial preferred options stage of the NSP in 2015 and proposed during the submission stage in 2017. They were also included in the NSP policy map schedule for the Proposed Changes to the Submitted NSP 2020 and were subject of public consultation starting October 2015.




- 4.96 All of the modifications proposed to MOL, BOL and OOS were consulted on prior to the submission version of the New Southwark Plan with the exception of Pat Hickson Gardens (OS230). Maps were provided at previous stages of consultation showing the proposed modifications to boundaries and new designations. Please refer to Annex 11 of the Proposed Submission Version of the NSP (PSV18) which was consulted on between October 2017 and February 2018. Annex 12 also showed proposed changes to SINCS (PSV19). Pat Hickson Gardens was a new open space that was created in 2020. To enable the protection of this new open space, we proposed to designate it as OOS and included it as an amendment in the 2020 NSP consultation. The new boundary was added to the online Policies Map and updated in the Policies Map schedule (EIP27C) and on the Schedule of Changes (EIP27D). The proposed modifications to boundaries and new designations for BOL and OOS throughout the NSP consultation process have been provided below for clarity.
- 4.97 Justification for the designation of new OOS and the extension of the MOL, BOL and OSS is set out below.

### Metropolitan Open Land (MOL)

- 4.98 **Geraldine Mary Harmsworth Park** – The park accommodates the Imperial War Museum. The extension of the southwestern corner of the open space is considered justified as it is clearly a part of the existing green space which is distinguishable from the surrounding residential area (London Plan Policy G3 Part B Section 1) and provides additional access to the adjacent Geraldine Mary Harmsworth Sports Facilities which offer astroturf 5-a-side pitches, tennis courts, and basketball courts (London Plan Policy G3 Part B Section 2 and 4).








-  Existing MOL Boundary
-  Proposed MOL Boundary
-  Green Chain Link




4.99 **Sydenham Hill and Dulwich Woods** - Sydenham Hill and Dulwich Woods form part of the largest remaining tract of the old Great North Wood, a vast area of worked coppices and wooded commons that once stretched from Deptford to Selhurst. The designation is significant for its biodiversity and historic features (London Plan Policy G3 Part B Section 3). The extension to the existing designation is considered to be justified as it provides a link in the network of green infrastructure (London Plan Policy G3 Part B Section 4). It connects the lower part of the existing designation with Section 11 of the Green Chain Walk - Crystal Palace Park to Nunhead Cemetery.



-  Existing MOL Boundary
-  Proposed MOL Boundary
-  Green Chain Link




4.100 **Dulwich Upper Wood** - Dulwich Upper Wood is a local nature reserve and Site of Borough Importance for Nature Conservation, Grade 1. The extension to the designation is considered necessary as it is part of the existing green space which is distinguishable from the surrounding residential area (London Plan Policy G3 Part B Section 1). It is also considered important for biodiversity as the existing designation is allocated as a local nature reserve (London Plan Policy G3 Part B Section 3).



-  Existing MOL Boundary
-  Proposed MOL Boundary
-  Green Chain Link

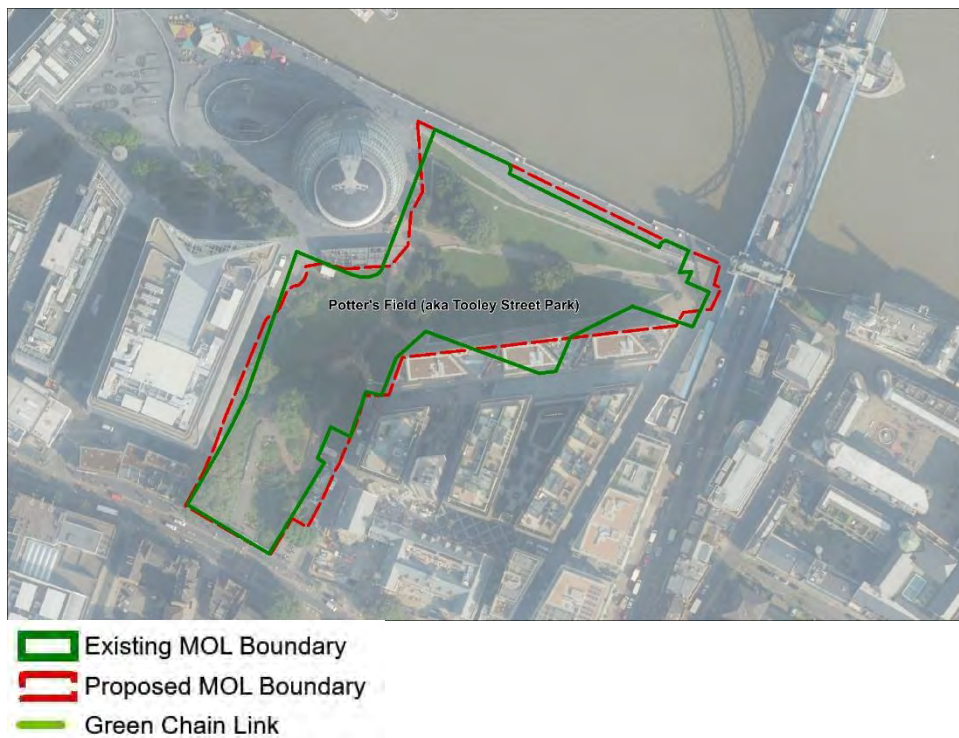
4.101 **Dog Kennel Hill** – The site offers a small woodland park with a picnic area. The park forms an oasis for wildlife in a built-up area and the designation also includes the Dog Kennel Hill Adventure Playground which is adjacent to the extension (London Plan Policy G3 Part B Section 2). The extension is considered justified as the Council would like to improve access and biodiversity across the site (London Plan Policy G3 Part B Section 3).



-  Existing MOL Boundary
-  Proposed MOL Boundary
-  Green Chain Link



- 4.102 **Potter's Field (aka Tooley Street Park)** - The park is a popular visitor destination due to the riverfront location and serves the surrounding business and cultural district. It also has an interesting history has been used as both a burial ground and a site for pottery manufacture. Amendments to the boundary of the designation are considered necessary to include only open space which is clearly distinguishable from the surrounding commercial buildings (London Plan Policy G3 Part B Section 1) and to only include the open-air facilities for leisure and recreation which serve significant parts of central London (London Plan Policy G3 Part B Section 1).



### **Borough Open Land (BOL)**

- 4.103 Borough Open Land (BOL) is defined in the NSP glossary as designated open space of borough importance. It is normally over 0.25 hectares in size. In order to be designated as BOL it must meet the following criteria:
- An area of borough importance to Southwark
  - A clearly distinguishable open space
  - Land that contains features or landscapes of historic or recreational value at a borough level
  - Open space that is not designated as Metropolitan Open Land
- 4.104 Table 6 provides more detail surrounding the designation of new BOL. These sites have all been assessed and are considered to play an important contribution to the borough and therefore should be protected. The majority of



these spaces were recommended for protection in the Southwark Open Space Strategy (2013).

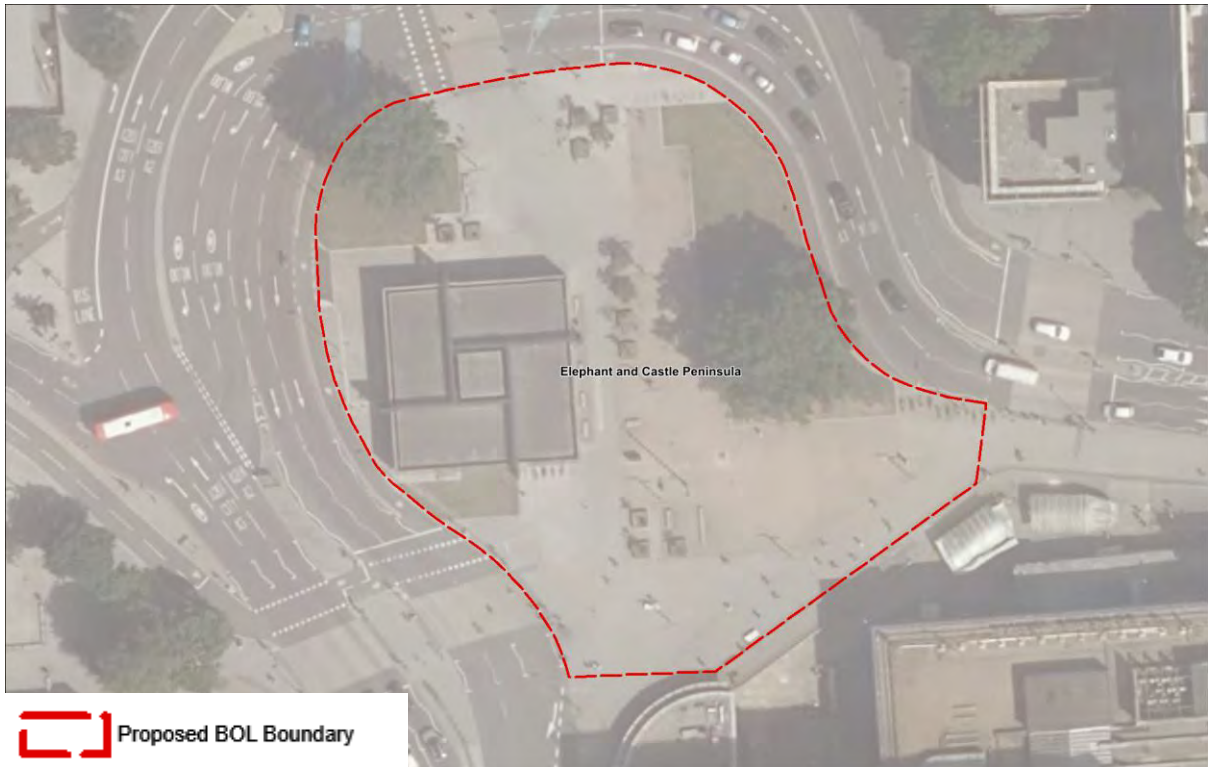
4.105 Table 6 – Justification for designation as Borough Open Land

Borough Open Land name	Justification for designation
Elephant and Castle Peninsula	Contains the Michael Faraday Memorial to commemorate Michael Faraday who was born in Newington Butts and made an important contribution to science.
Lorrimore Square Gardens	Forms part of the grounds surrounding St Paul's Church and provides a recreational green space for the surrounding LCC Brandon Estate.
Tate Modern	Clear open landscape facing the river used for large-scale events and popular destination for visitors.
More London	Important civic space on the south bank of the Thames and provides distinguishable open space from the surrounding commercial buildings. More London frequently hosts outdoor exhibitions and cultural events

4.106 All of the modifications proposed to MOL, BOL and OOS were consulted on prior to the submission version of the New Southwark Plan with the exception of Pat Hickson Gardens (OS230). Maps were provided at previous stages of consultation showing the proposed modifications to boundaries and new designations. Please refer to Annex 11 of the Proposed Submission Version of the NSP (PSV18) which was consulted on between October 2017 and February 2018. Annex 12 also showed proposed changes to SINCS (PSV19). Pat Hickson Gardens was a new open space that was created in 2020. To enable the protection of this new open space, we proposed to designate it as OOS and included it as an amendment in the 2020 NSP consultation. The new boundary was added to the online Policies Map and updated in the Policies Map schedule (EIP27C) and on the Schedule of Changes (EIP27D). The proposed modifications to boundaries and new designations for BOL and OOS throughout the NSP consultation process have been provided below for clarity.

***Newly designated Borough Open Land***

**Elephant and Castle Peninsula**



## Lorrimore Square Gardens



## More London





Tate Modern



***Extensions to Borough Open Land***

Caroline Gardens



Camberwell Green

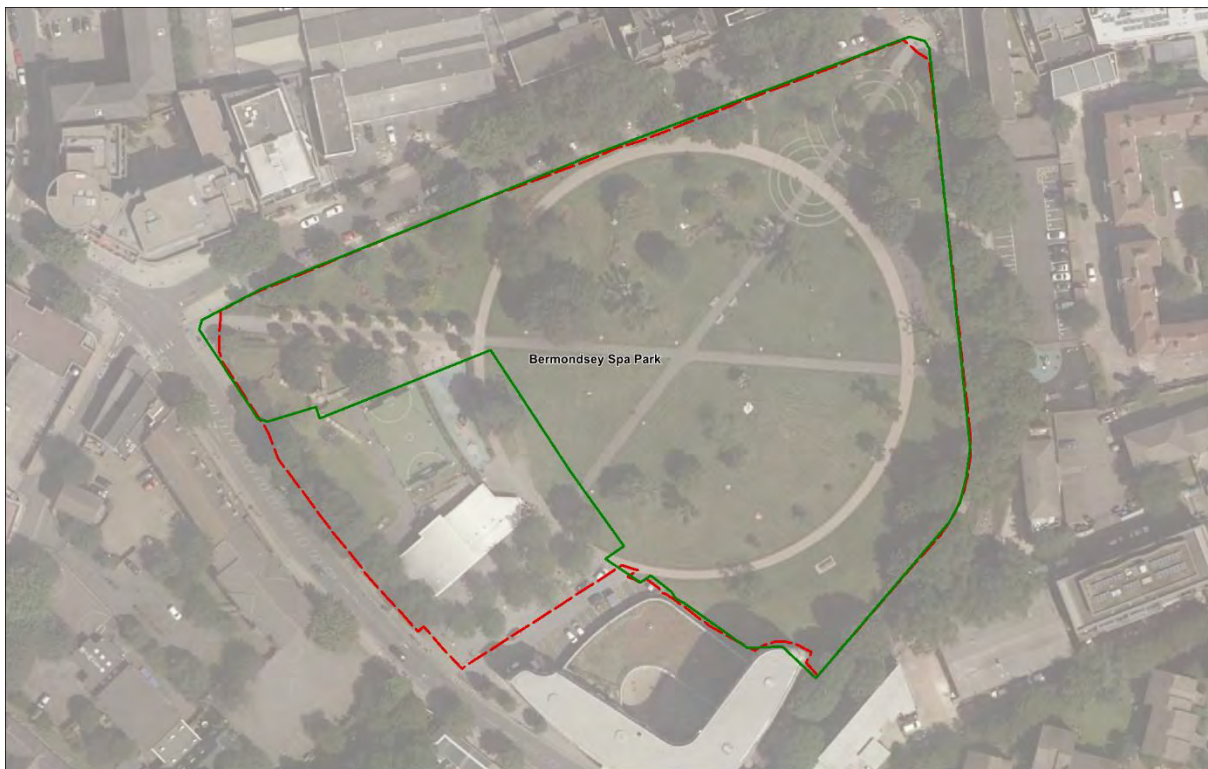


St Mary's Churchyard, Newington





## Bermondsey Spa Park



## Lettsom Gardens





## St Peter's Churchyard



## Nursery Row Park (previously designated as OOS in the Saved Southwark Plan, 2013)



Salisbury Row Park (previously designated as OOS in the Saved Southwark Plan, 2013)



**Other Open Space (OOS)**

- 4.107 Other Open Space (OOS) is defined in the NSP glossary as an open space designation which is not MOL or BOL but meets one of the following criteria in that it is: an allotment; a public open space such as public parks and gardens; playing fields and sports ground whether publicly or privately owned; a private open space which is of benefit to the local community; open space that has been created and secured through planning obligations; or a site of ecological importance. OOS is usually under 0.25 hectares in size but not always. The Southwark Open Space Strategy Evidence Report (2013) provides further information on the definition of Other open spaces in Table 4.2 (page 46).
- 4.108 Table 7 shows the open spaces proposed as OOS designation in the NSP and the further detail on the justification behind the designations. The majority of these spaces were recommended for protection in the Southwark Open Space Strategy (2013).

**Table 7 – Justification for designation as an Other Open Space**

Other Open Space name	Justification for designation
Caspian Street Allotments	Allotments provide a growing space for the community.
Dunstan Road Allotments	Interest in allotments has increased due to public



Aylesbury Road Allotments	awareness of green issues and concerns over links between food and health. Housing in built up areas such as Southwark often has little or no garden or private outdoor space so allotments provide an important space for physical and social activity. Other benefits include reduction of waste and promotion of recycling green waste, promotion of good mental and physical health, provision of a green lung in urban environments, maintenance of biodiversity, and allotments play an important role in community heritage, values and identity.
Fielding Street Allotments	
Alscot Road Allotments	
Reverdy Road Allotment Gardens	
Montague Square	Provides cultural open-air events such as theatre and music
Crossbones Graveyard	Crossbones is a site of important historical significance as it was once a paupers' graveyard. It is now a community led project transformed from a derelict industrial site to a garden of remembrance and a sanctuary in the inner city.
Diversity Garden	The Diversity Garden replaces a garden which was lost during the redevelopment of the site. It is a community garden which provides individual plots for residents living in the adjacent housing blocks to grow vegetables
Jam Factory Garden	Provides open space and a playground for residents of the Jam Factory development
Open space on Havil St opposite Orange Tree Court	Small site provides green space for the surrounding residential estates
Judith Kerr School	The Judith Kerr School playing field is an integral part of the school, used intensively for sports, play, education, and social events
Deal Porters Square	An important civic space outside the Canada Water Library which provides seating and an outdoor market
Melior Street Community Garden	Melior Street Community Garden includes a community herb and vegetable garden, a potting shed, reclaimed timber planters and plenty of communal areas to sit and enjoy the green oasis. Produce from the garden is sold to local cafes and restaurants.
Morecambe Garden	Small site provides green space for the surrounding residential estates
Tate Community Garden	The Tate Modern wanted to support the creation of a resource for the local community in the form of a garden. It is a participatory art project and provides activities, events and volunteering opportunities which involve the local community.
Northfield House Wildflower Meadow	An important green space for the residents of Northfield house. The intention was to encourage the return of the wildlife that lost their homes when the Surrey Canal (which used to run alongside Northfield House) was filled in and built over.
Pat Hickson Garden	Recently landscaped open space and opened in memory of Pat Hickson MBE, an important member of Southwark's community, as longstanding chair of the Bonamy and Bramcote Tenants' Residents' Association.

**Newly designated Other Open Space**

Caspian Street Allotments



Dunstan Road Allotments





### Aylesbury Road Allotments



### Fielding Street Allotments



Alscot Road Allotments



Montague Square





Crossbones Graveyard



Diversity Garden



Jam Factory Garden



Open space on Havil St opposite Orange Tree Court





Judith Kerr School



Reverdy Road Allotment Gardens



Deal Porters Square



Melior Street Community Garden





Morecambe Garden



Tate Community Garden



Northfield House Wildflower Meadow



Pat Hickson Garden





## **Extension to Other Open Space**

### St Francis Park



## **S106 Contributions for Open Space - reference 19 of the Action List (EIP188)**

- 4.109 Providing new parks, building new play areas, greening roads planting more trees and improving existing parks are essential to improve the physical, social and mental wellbeing of our residents. Child play space is vital for children's social development and interaction and to increase their physical activity.
- 4.110 Old Kent Road is an area of deficiency in public open space. There is currently a shortfall of 1.55ha when considering the population in the Opportunity Area in 2018. The Old Kent Road Opportunity Area has a high deficiency because large areas of extensive commercial activity within the area do not provide parks or open spaces. Further information is set out in the EIP148 – Old Kent Road Open Space Background Paper.
- 4.111 The Old Kent Road Area Action Plan sets out that the growth in the area over the next 20 years with 20,000 new homes and 10,000 new jobs to be delivered. With the planned development in the area the population could double with an increase of 37,908 people by 2036. This new development coming forward provides an important opportunity to increase our open space provision in Old Kent Road. Given the deficiency identified and the future development proposed in the Old Kent Road Opportunity Area we are committed to increasing open space provision.

- 4.112 During preparation of the New Southwark Plan and the Old Kent Road Opportunity Area Framework it was considered that sites of sufficient size should accommodate public open space to serve new users generated by development in areas of deficiency.
- 4.113 This is considered justified as London Plan Policy G4 Open space requires boroughs as part of the preparation of the Development Plan to undertake a needs assessment of all open space to inform policy.
- 4.114 The requirement for 5sqm of new public open space per dwelling will help ensure that new open space is provided to help meet the needs of the growing population and provide benefits for existing communities.
- 4.115 Where the requirement cannot be delivered on site a financial contribution will be sought through s106 agreements. This contribution will go towards creating new open space and/or improving existing public open space or play space provision within the vicinity of the site.
- 4.116 New developments are also expected to provide play space for children on the site. In exceptional circumstances where this cannot be provided on site, we will seek to secure a section 106 planning obligation to contribute to improving play space elsewhere in the surrounding area of the development site. A minimum of 10sqm of play space per child is required.
- 4.117 Policy S4 play and informal recreation sets out that boroughs should prepare a Development Plan that is informed by a needs assessment of children and young person's play and informal recreation facilities. This should include an audit of existing play and informal recreation opportunities and the quantity, quality and accessibility of provision. They should also produce a strategy to address any identified need.
- 4.118 Table 8 sets out the minimum requirements for private amenity space, communal amenity space and child play space within developments. These requirements are also within adopted the Residential Design Supplementary Planning Document (2011) and the Section 106 Planning Obligations and Community Infrastructure Levy (CIL) SPD (2015).

**Table 8 – Minimum requirements for amenity and child's play space**

<b>Housing type</b>	<b>Private amenity space (from the adopted Residential Design Standards SPD)</b>	<b>Communal amenity space (from the adopted Residential Design Standards SPD)</b>	<b>Child's play facilities 10 units + only (from the adopted Residential Design Standards SPD)</b>
Houses	50sqm 10sqm in length and	N/A	10sqm per child Broken down by

	should extend across the width of the dwelling.		age: 0-5 5-11 12+
Flatted developments	10sqm minimum for 3 or more bedrooms 10sqm for 2 or less bedrooms if possible To count towards private amenity space, balconies must be a minimum of 3sqm.	50sqm per block  Additional community amenity space is required where minimum private amenity space requirements are not met.	As per the GLA calculator.

- 4.119 Any shortfall in the required provision of amenity space, public open space or child play space will be charged at £205 per square metre. £205 per square metre represents an average cost in Southwark for improving open space, taking into account all costs including fees and construction costs as detailed within the S106 and CIL SPD (EIP49).
- 4.120 Residents have already started to benefit from the improvements to the existing parks including Brimington Park, Leyton Park and Burgess Park. This includes but not limited to: improvements to play space, sports and recreational facilities, increasing nature areas, and the delivery of a BMX track.
- 4.121 The policy is required to deliver the Old Kent Road Masterplan and deliver enough open space of the appropriate quality to benefit residents. The policy is already being implemented. Development schemes on Old Kent Road in NSP66, NSP67 and NSP68 which include housing are achieving the policy requirement for the provision of communal amenity space, child play space and public open space.
- 4.122 In NSP67, 1,002 homes have been approved of the 2,200 capacity of the site allocation. These will deliver 3,016 sqm of Communal Open Space and 1,728 of new public open space. £837,435 has been secured through s106 open space contributions.
- 4.123 In NSP68, 168 homes have been approved of the 1,000 capacity for the site allocation. £227,015 has been secured through in lieu payments for the shortfall in communal amenity space, child play space, and public open space.

## Open Space Deficiency – Action 51 (EIP188a)

4.124. This note has been prepared at the request of the inspectors to demonstrate how the ‘must’ requirement for open space on some of the site allocations will help to address the deficiency of open space in certain parts of the borough.

4.125. The Southwark Open Space Strategy 2013 (SP602) sets a standard for the provision of parks which is 0.72ha per 1000 of the population. There are currently four areas of the Borough which are not meeting that standard.

**Table A**

Area	2013 park provision (Ha per 1000 population)	2026 park provision (Ha per 1000 population)
Bankside, Borough and London Bridge	0.25	0.20
Elephant and Castle	0.7	0.56
Bermondsey and Old Kent Road	0.17	0.13
Camberwell	0.47	0.42

4.126. Table B shows the sites where a policy requirement is that redevelopment of the site must provide new open space. For Bankside and Borough and Elephant and Castle this provision is for a minimum of 15% of the site area.

4.127. The relevant site allocations will be updated as a minor modification to reflect the quantum of open space required (sqm).

4.128. For the Old Kent Road sites the requirement for open space is a specified quantum (sqm) which has been calculated from the Old Kent Road masterplan. More detail can be found in the Old Kent Road Area Action Plan (EIP39) and the Old Kent Road Open Space Background Paper (EIP148).

**Table B**

Area	Site allocation	Site name	Open space required (sqm)
Bankside and Borough	NSP01	Site bordering Great Suffolk Street and Ewer Street	1,968
	NSP05	1 Southwark Bridge Road and Red Lion Court	1,183
Elephant and Castle	NSP41	Newington Triangle	1,640
Old Kent Road	NSP55	Mandela Way	14,530
	NSP56	107 Dunton Road (Tesco store and car park) and Southernwood Retail Park	4,035
	NSP62	Former Southern Railway Stables	795
	NSP63	Land bounded by Glengall Road, Latona Road and Old Kent Road	13,685
	NSP64	Marlborough Grove and St James’s Road	6,445
	NSP65	Sandgate Street and Verney Road	34,472
	NSP67	Hatcham Road and Penarth Street and Ilderton Road	1,990

## Bankside, the Borough and London Bridge

- 4.129. Bankside, the Borough and London Bridge has the second highest deficiency of open space of the sub areas identified in the Southwark Open Space Strategy 2013 with only 0.25 ha of open space per 1000 of the population. This is a heavily built up area in central London with tall buildings and high densities.
- 4.130. Therefore, it is considered justified to include a policy requirement in some of the site allocations which ensure redevelopment must provide public open space of at least 15% of the site area.
- 4.131. The requirement for open space is justified as Bankside and the Borough are deficient in parks and other green space. A new open space would also mitigate the pressure and use from the occupants of new development on existing low provision. The two sites at NSP01 and NSP05 site are large enough to accommodate a meaningful open space and deliver substantial development opportunities. A new open space at NSP05 would improve the enjoyment of the Thames Path as it receives a high footfall of residents, visitors and workers. The feature of 'pockets' of open space positioned along the Thames Path is well established and it is the council's ambition to deliver new opportunities for open space on appropriate sites. A new open space will offer opportunities for enhanced biodiversity, green infrastructure and sustainable urban drainage where there is currently a low provision.
- 4.132. The following calculations have been calculated using the population data from two wards (Bankside and Borough and London Bridge and West Bermondsey) which cover the Borough, Bankside and London Bridge area identified in the Open Space Strategy 2013.
- 4.133. Since the Open Space Strategy 2013 there have been some additional designations and extensions to open space which have increased the provision of public open space by a total of 5.67 ha. This is set out in Table C below.

**Table C**

Type	Reference	Name	2013	Now	Difference sqm	Difference ha
MOL	OS4	Potter's Field (aka Tooley Street Park)	13,428.46	14,465.77	1037.31	0.10
BOL	OS1	Chirstchurch Gardens	0	5,112.71	5,112.71	0.51
	OS2	Paris Gardens	0	1,561.40	1,561.40	0.16
	OS3	Cathedral Precinct	0	1,167.21	1,167.21	0.12
	OS12	Grotto Open Space	0	4,860.81	4,860.81	0.49
	OS13	All Hallow's Churchyard	0	755.18	755.18	0.08
	OS21	Snowfield Nature	0	1,263.64	1,263.64	0.13

		Garden				
	OS23	St John's Churchyard	0	9,474.53	9,474.53	0.95
	OS49	St Mary Magdalen Churchyard	0	6,959.78	6,959.78	0.70
	OS210	More London	0	12,324.61	12,324.61	1.23
	OS211	Tate Modern	0	10,095.27	10,095.27	1.01
OOS	OS24	Doctor Salter's Playground	2,189.49	2,200.00	10.51	0.0011
	OS50	Bermondsey Square	195.60	1,627.46	1431.86	0.14
	OS227	Melior Street Community Garden	0	547.89	547.89	0.05
<b>Total increase in Open Space provision since the Open Space Strategy</b>						<b>5.67</b>

4.134. The total amount of open space deficiency now based on the figures presented in Table D is 0.42 ha of open space per 1000 of the population.

**Table D**

Open Space type	Open Space totals now (ha)	2017 Population	Ward
MOL	1.45	10,140	Borough and Bankside
BOL	9.84	16,890	London Bridge and West Bermondsey
OOS	0.20		
<b>Total</b>	<b>11.48</b>	<b>27,030</b>	

4.135. Table E is what the total open space would be in Bankside and Borough if the minimum 15% provision was delivered on the site allocations.



**Table E**

Site allocation	Open space required sqm	Open space required ha
NSP01	1968	0.20
NSP05	1183	0.12
Total	3151	<b>0.32</b>
<b>Current open space provision</b>		<b>11.48</b>
<b>Total</b>		<b>11.80</b>

4.136. Based on the current population of the Bankside, Borough and London Bridge areas, this would increase the provision of open space to 0.44 ha per 1000 of the population.

4.137. The Council would seek to secure more open space than the minimum 15% required by the policy through negotiations with developers and through the development management process. The Council would also keep open space designations under continuous review to designate additional public open space where possible.

**Table F – summary**

<b>Bankside, Borough and London Bridge</b>			
	As per Open Space Strategy 2013	As per NSP designations 2021	If minimum delivered on site allocations with 2017 population projections
Open space (ha)	5.82	11.48	11.80
Open space (ha) per 1000 of population	0.25	0.42	0.44

**Elephant and Castle**

4.138. The requirement for open space is justified as Elephant and Castle is deficient in parks and other green space. A large new open space (0.8ha) is proposed at Elephant Park however one of the larger site allocations (NSP41) is proposed to deliver open space of at least 15% of the site area. NSP41 is large enough to accommodate a meaningful open space and deliver substantial development opportunities. A new open space at NSP41 would improve the town centre environment and Low Line proposals. A new open space will offer opportunities for enhanced biodiversity, green infrastructure and sustainable urban drainage where there is currently a low provision.

**Table G**

Type	Reference	Name	2013	Now	Difference sqm	Difference ha
MOL	OS56	Geraldine Mary Harmsworth Park	59171.03	63475.10	4304.07	0.43
BOL	OS42	Newington Gardens	11866.35	13183.24	1316.89	0.13
	OS67	St Mary's Churchyard, Newington	6321.16	7100.52	779.36	0.08
	OS76	Nursery Row Park	14450.09 (designated as OOS previously)	17507.12	31957.21	3.20
	OS209	Elephant and Castle Peninsula	0	4487.69	4487.69	0.45
OOS	OS220	Diversity Garden	0	502.99	502.99	0.05
	OS228	Morecambe Garden	0	585.95	585.95	0.06
<b>Total increase in Open Space provision since the Open Space Strategy</b>						<b>6.82</b>

4.139. The total amount of open space deficiency now based on the figures presented in Table H is 0.66 ha of open space per 1000 of the population.

**Table H**

Open Space type	Open Space totals now (ha)	2017 Population	Ward
MOL	6.35	6,390	St George's
BOL	5.31	12,610	North Walworth
OOS	0.79		
<b>Total</b>	<b>12.45</b>	<b>19,000</b>	

4.140. Table I shows what the total open space would be in Elephant and Castle if the minimum 15% provision was delivered on the site allocation NSP41 and the delivery of Elephant Park as part of the Heygate Masterplan which is not a site allocation but will provide accessible open space for the Elephant and Castle area.

Table I

Site allocation	Open space required sqm	Open space required ha
NSP41	1,640	0.16
Elephant Park	8,000	0.8
<b>Current open space provision</b>		<b>12.45</b>
<b>Total</b>		<b>13.41</b>

4.141. Based on the current population of the Elephant and Castle area, this would increase the provision of open space to 0.71 ha per 1000 of the population.

Table J

Elephant and Castle			
	As per Open Space Strategy 2013	As per NSP designations 2021	If minimum delivered on site allocations and Elephant Park based on 2017 population projections
Open space (ha)	5.63	12.45	13.41
Open space (ha) per 1000 of population	0.7	0.66	0.71

4.142. An increase in the population above the 2017 population data will further affect deficiency in open space in Bankside, Borough, London Bridge and Elephant and Castle. However the provision of new open space as required by the site allocations based on development growth and population growth will help to mitigate the identified deficiency.

### Old Kent Road

4.143. The Old Kent Road Open Space Background Paper (EIP148) sets out how the Old Kent Road Masterplan will address the deficiency of Open space in the Old Kent Road Opportunity Area.

4.144. The Old Kent Road Opportunity Area differs from the Bermondsey and Old Kent Road area set out in the Open Space Strategy 2013 as this was prior to the Old Kent Road being identified as an Opportunity Area.

4.145. The Old Kent Road Open Space Background Paper (EIP148) 2021 still identifies Opportunity Area as being deficient in open space. The total provision of park space is 24.14 ha.

4.146. This figure includes a proportion of Burgess Park as this is a large open space which is accessible to most of the Old Kent Road Opportunity Area.

- 4.147. The population of the Old Kent Road Opportunity Area in 2018 was approximately 35,686 as determined through considering the population within each of the wards within or partly within the Opportunity Area.
- 4.148. This means that there is 0.68 ha of park space per 1,000 of the population which falls short of the standard proposed in the Open Space Strategy - 0.72 ha park space per 1,000 of the population.
- 4.149. If we include the total amount of open space proposed in site allocations which must provide a quantum of open space and the additional open space proposed by the masterplan (see Table K below), there will be 0.93 ha of open space per 1000 of the population.

**Table K**

Site allocation	Open space required sqm	Open space required ha
NSP55	14,530	1.45
NSP56	4,035	0.40
NSP62	795	0.08
NSP63	13,685	1.37
NSP64	6,445	0.64
NSP64	6,445	0.64
NSP65	34,472	3.45
NSP67	1,990	0.20
Addition master plan open space		0.64
<b>Current open space provision</b>		<b>24.14</b>
<b>Total</b>		<b>33.02</b>

## Appendix 1: Sites considered and omitted from the NSP

The following schedule lists the sites considered and omitted from the NSP Proposed Submission Version (NSP PSV) and NSP Submission Version (NSP SV), excluding those in adopted AAPs which have not been amended and will remain designated on Southwark's policies map:

Site code	Site name	Reason for omission from NSP PSV / NSP SV
3P (Southwark Plan)	Land adjacent to Cannon Street Railway Bridge	Saved Southwark Plan site: There is no longer an aspiration to open up the un-used railway land for public access and build a foot-bridge on Cannon Street bridge.
4P (Southwark Plan)	London Bridge	Site recently redeveloped and unlikely to come forward during the life of the plan.
14P (Southwark Plan)	St James' School	Saved Southwark Plan site: Existing allocation requires that the school be re-provided alongside any residential uplift. This can be achieved under other NSP policies.
15P (Southwark Plan)	Neckinger Estate	Saved Southwark Plan site: No comprehensive estate regeneration is currently programmed.
26P (Southwark Plan)	Land between 1 and 45 Alscot Road	Saved Southwark Plan site: Small site where acceptable redevelopment could be achieved under other NSP policies. Existing allocation requires 17-40 new homes.
44P (Southwark Plan)	Land to the south west of Stewart House, bounded by Leroy and Aberdour Street	Saved Southwark Plan site: Small site where acceptable redevelopment could be achieved under other NSP policies. Existing allocation requires 20 new homes.
49P (E&C 35) (Southwark Plan)	Manor Place Depot	Site recently redeveloped and unlikely to come forward during the life of the plan.
51P (E&C 31) (Southwark Plan)	Nursery Row car parks at Stead, Wadding and Brandon St	Saved Southwark Plan site: Site has planning permission, is under construction and should be complete by adoption of the NSP.
54P (Southwark Plan)	Welsford St garages/parking area south of Thorburn Sq	Saved Southwark Plan site: Small site where acceptable redevelopment could be achieved under other NSP policies. Existing allocation requires 48 new homes.
56P (Southwark Plan)	Old Kent Road Gas Works site	Saved Southwark Plan site: Site being progressed through the Old Kent Road AAP.
59P (Southwark Plan)	272-304 Camberwell Rd	Saved Southwark Plan site: Site has planning permission, is under construction and should be complete by adoption of the NSP.
61P (Southwark Plan)	Oliver Goldsmith Extension	Saved Southwark Plan site: Small site where acceptable redevelopment could be achieved under other NSP policies.
NSP1 (NSPOV)	River Court and Doggetts Coat and Badge Public House	Small site without the clear opportunity for major intensification where acceptable redevelopment could be achieved under other NSP policies.

Site code	Site name	Reason for omission from NSP PSV / NSP SV
NSP2 (NSPOV)	South Bank Tower	A significant uplift in floorspace is not anticipated due to the existing intensity of development and proximity to the South Bank Tower.
NSP3 (NSPOV)	Rennie Court	Site contains a relatively recent residential building unlikely to be redeveloped within the NSP period.
NSP4 (NSPOV)	1 Blackfriars Road, Beethem Tower - Sainsbury's HQ	Site has planning permission, is under construction and should be complete by adoption of the NSP.
NSP8 (NSPOV)	45 Colombo Street	Small site without the clear opportunity for major intensification where acceptable redevelopment could be achieved under other NSP policies.
NSP13 (NSPOV)	Site bounded by Bear Lane, Dolben Street, Chancel Street and Treveris Street	Small site without the clear opportunity for major intensification where acceptable redevelopment could be achieved under other NSP policies.
NSP15 (NSPOV)	209-215 Blackfriars Road	Small site without the clear opportunity for major intensification. The site contains buildings of townscape or historic merit at high density and is unlikely to be redeveloped.
NSP16 (NSPOV)	202-208 Blackfriars Road	Small site without the clear opportunity for major intensification where acceptable redevelopment could be achieved under other NSP policies.
NSP17 (NSPOV)	Site bounded by Gambia Street, Dolben Street and Great Suffolk Street	Small site without the clear opportunity for major intensification where acceptable redevelopment could be achieved under other NSP policies.
NSP20 (NSPOV)	200 Union Street	Small site without the clear opportunity for major intensification where acceptable redevelopment could be achieved under other NSP policies.
NSP21 (NSPOV)	Southwark College, The Cut	Site has planning permission, is under construction and should be complete by adoption of the NSP.
NSP22 (NSPOV)	235-241 Union Street	Small site without the clear opportunity for major intensification where acceptable redevelopment could be achieved under other NSP policies.
NSP23 (NSPOV)	225 Union Street	Small site without the clear opportunity for major intensification where acceptable redevelopment could be achieved under other NSP policies.
NSP24 (NSPOV)	90-92 Blackfriars Road	Small site without the clear opportunity for major intensification where acceptable redevelopment could be achieved under other NSP policies.
NSP25 (NSPOV)	Friden House, 96-101 Blackfriars Road	Small site without the clear opportunity for major intensification where acceptable redevelopment could be achieved under other NSP policies.
NSP26 (NSPOV)	21-31 Webber Street and 3-7 & 19-21 Valentines Place	Site has planning permission, is under construction and should be complete by adoption of the NSP.
NSP27 (NSPOV)	109-115 Blackfriars Road	Small site without the clear opportunity for major intensification where acceptable redevelopment could be achieved under other NSP policies.
NSP30 (NSPOV)	61 Webber Street	Ex-industrial area with buildings of townscape merit with high level of implemented conversions or recent development.

Site code	Site name	Reason for omission from NSP PSV / NSP SV
NSP31 (NSPOV)	63 Webber Street	Small site without the clear opportunity for major intensification where acceptable redevelopment could be achieved under other NSP policies.
NSP33 (NSPOV)	96 Webber Street	Small site without the clear opportunity for major intensification where acceptable redevelopment could be achieved under other NSP policies.
NSP34 (NSPOV)	94 Webber Street	Small site without the clear opportunity for major intensification where acceptable redevelopment could be achieved under other NSP policies.
NSP36 (NSPOV)	Erlang and Hill House	Site has planning permission, is under construction and should be complete by adoption of the NSP.
NSP37 (NSPOV)	Erlang House car park	Site has planning permission, is under construction and should be complete by adoption of the NSP.
NSP39 (NSPOV)	Passmore Edwards Library, 112 Borough Road	Small site without the clear opportunity for major intensification. The site contains buildings of townscape or historic merit and is unlikely to accommodate significant redevelopment.
NSP43 (NSPOV)	28-30 Great Suffolk Street	Small site without the clear opportunity for major intensification where acceptable redevelopment could be achieved under other NSP policies.
NSP44 (NSPOV)	44-50 Lancaster Street	Small site without the clear opportunity for major intensification where acceptable redevelopment could be achieved under other NSP policies.
NSP45 (NSPOV)	52-56 Lancaster Street	Small site with planning permission, likely to be substantially constructed or complete by the start of the NSP period.
NSP46 (NSPOV)	65 Glasshill Street	Small site without the clear opportunity for major intensification where acceptable redevelopment could be achieved under other NSP policies.
NSP53 (NSPOV)	Eileen House, Newington Causeway	Site has planning permission, is under construction and should be complete by adoption of the NSP.
NSP54 (NSPOV)	Former London Park Hotel	Site has planning permission, is under construction and should be complete by adoption of the NSP.
NSP56 (NSPOV)	Surdaw House	Small site without the clear opportunity for major intensification where acceptable redevelopment could be achieved under other NSP policies.
NSP57 (NSPOV)	Heygate Estate	Site is under construction. Although it will be built out during the NSP period a clear masterplan is already in place through the planning permission.
NSP58 (NSPOV)	Castle Day Centre	Site has planning permission for redevelopment to provide a church and is likely to be complete or substantially constructed by the start of the NSP period.
NSP59 (NSPOV)	Day Nursery and 20 Steedman Street	Small site without the clear opportunity for major intensification where acceptable redevelopment could be achieved under other NSP policies.
NSP60 (NSPOV)	2-8 Steedman Street	Small site without the clear opportunity for major intensification where acceptable redevelopment could be achieved under other NSP policies.
NSP61 (NSPOV)	T. Clarke building (Stanhope House)	Small site without the clear opportunity for major intensification where acceptable redevelopment could be achieved under other NSP policies.



Site code	Site name	Reason for omission from NSP PSV / NSP SV
NSP62 (NSPOV)	Newington Industrial Estate	Small site without the clear opportunity for major intensification where acceptable redevelopment could be achieved under other NSP policies.
NPS64 (NSPOV)	John Smith House	Small site without the clear opportunity for major intensification where acceptable redevelopment could be achieved under other NSP policies.
NSP65 (NSPOV)	Police Forensics Lab and Hotel, Amelia Street	Small site without the clear opportunity for major intensification where acceptable redevelopment could be achieved under other NSP policies.
NSP66 (NSPOV)	Sorting Office and 31 Amelia Street	Small site without the clear opportunity for major intensification where acceptable redevelopment could be achieved under other NSP policies.
NSP68 (NSPOV)	78-82 Brandon Street	Small site without the clear opportunity for major intensification where acceptable redevelopment could be achieved under other NSP policies.
NSP69 (NSPOV)	Dante Place	The site is occupied by a relatively recent housing development which is unlikely to be redeveloped within the NSP period.
NSP70 (NSPOV)	90-96 Brandon Street	Small site without the clear opportunity for major intensification where acceptable redevelopment could be achieved under other NSP policies.
NSP71 (NSPOV)	York House	The central part of the site has planning permission for redevelopment and is under construction. The remaining land parcels are fragmented and unlikely to accommodate major intensification.
NSP72 (NSPOV)	237 and rear of 221-223 Walworth Road	Site recently redeveloped and unlikely to come forward during the life of the plan.
NSP73 (NSPOV)	83 New Kent Road	Small site without the clear opportunity for major intensification where acceptable redevelopment could be achieved under other NSP policies.
NSP75 (NSPOV)	Caxton House, Borough Road	Small site without the clear opportunity for major intensification where acceptable redevelopment could be achieved under other NSP policies.
NSP76 (NSPOV)	Herne Hill Velodrome	Site is designated Metropolitan Open Land and is unlikely to be redeveloped.
NSP77 (NSPOV)	Lordship Lane Police station	Site is under construction and is likely to be complete by the start of the NSP period.
NSP78 (NSPOV)	191-207 Southampton Way	Site recently redeveloped and unlikely to come forward during the life of the plan.
NSP79 (NSPOV)	175-179 Long Lane	Site recently redeveloped and unlikely to come forward during the life of the plan.
NSP80 (NSPOV)	Antonine Heights	Many of the buildings within the site boundary are relatively recent private housing developments, with the remainder of the site fragmented where acceptable redevelopment could be achieved under other NSP policies.
NSP81 (NSPOV)	Grange Walk	Site includes several terraced houses and blocks of flats which are unlikely to be redeveloped. The remainder of the site is fragmented where acceptable redevelopment could be achieved under other NSP policies.
NSP82 (NSPOV)	Land East of Abbotswold Road and Talbot Road East Dulwich London	Site is a heavily vegetated green corridor designated as Borough Open Land and a Site of Importance for Nature Conservation. It is unlikely to be redeveloped.



Site code	Site name	Reason for omission from NSP PSV / NSP SV
NSP83 (NSPOV)	Stitches Marquee Hire	Site is very small with no significant development opportunities.
NSP84 (NSPOV)	St Giles House and Surgery	Small site without the clear opportunity for major intensification where acceptable redevelopment could be achieved under other NSP policies.
NSP85 (NSPOV)	The Old Forge and stables	Site being progressed through the Old Kent Road AAP.
NSP87 (NSPOV)	5 Mandela Way	Site being progressed through the Old Kent Road AAP.
NSP88 (NSPOV)	Camberwell College of Arts	Small site without the clear opportunity for major intensification where acceptable redevelopment could be achieved under other NSP policies.
NSP89 (NSPOV)	Vanguard Court, Rear of 36-38	Site consists of a cobbled private road of factory buildings of heritage or townscape merit, already converted for use as artist studios. It is unlikely to be redeveloped.
NSP92 (NSPOV)	Greenhive House	Small site without the clear opportunity for major intensification where acceptable redevelopment could be achieved under other NSP policies.
NSP94 (NSPOV)	25 Mandela Way	Site being progressed through the Old Kent Road AAP.
NSP95 (NSPOV)	Marshall House and garages	Site being progressed through the Old Kent Road AAP.
NSP96 (NSPOV)	Staples and adjacent buildings, Old Kent Road	Site being progressed through the Old Kent Road AAP.
NSP97 (NSPOV)	Southernwood Retail Park	Site being progressed through the Old Kent Road AAP.
NSP98 (NSPOV)	Depot, 37-39 Peckham road	Site recently redeveloped and unlikely to come forward during the life of the plan.
NSP100 (NSPOV)	Rear of 39-71 Bermondsey Street	The site is a fragmented mixture of small buildings likely to be in multiple ownership and unlikely to come forward as a whole. Redevelopment could be achieved under other NSP policies.
NSP101 (NSPOV)	Winchester Square	The site is a fragmented mixture of buildings likely to be in multiple ownership and unlikely to come forward as a whole. Redevelopment could be achieved under other NSP policies.
NSP104 (NSPOV)	127-137 Great Suffolk Street	Intensification of the site is limited by buildings of townscape or heritage merit and recent conversions to business use. Redevelopment could be achieved under other NSP policies.
NSP105 (NSPOV)	Harris & Dixon (Shipbrokers) Ltd	The site is a fragmented mixture of buildings likely to be in multiple ownership and unlikely to come forward as a whole. Redevelopment could be achieved under other NSP policies.
NSP106 (NSPOV)	Hatfields	The site is a fragmented mixture of buildings, including relatively recent housing development, likely to be in multiple ownership and unlikely to come forward as a whole. Redevelopment could be achieved under other NSP policies.
NSP111 (NSPOV)	Scovell Road	Small site without the clear opportunity for major intensification where acceptable redevelopment could be achieved under other NSP policies.

Site code	Site name	Reason for omission from NSP PSV / NSP SV
NSP113 (NSPOV)	32-42 Southwark Bridge Road	The site is constrained by the Peabody estate to the rear limiting the potential scale of intensification.
NSP114 (NSPOV)	Great Guildford Business Square	The potential scale of intensification would be limited due to the height and coverage of existing buildings on the site.
NSP115 (NSPOV)	The Jerwood Space Ltd	Site owners have stated they do not wish to redevelop the site.
NSP116 (NSPOV)	Kennington Enterprise Centre	Site is constrained by the adjacent school and residential character of its surroundings. A modest intensification of the site could be dealt with under other NSP policies.
NSP117 (NSPOV)	William Booth Training Centre (Salvation Army)	Site presents little opportunity for intensification at present. Land to the rear of the site could be considered but it is currently in use by William Booth Training Centre with no indication that it would become available.
NSP118 (NSPOV)	Bishops House day nursery	Site contains a building of townscape or heritage merit and is unlikely to provide significant redevelopment opportunities.
NSP120 (NSPOV)	Pearson Close	Site contains a relatively recent terrace-style housing development of five to six stories. Further intensification of development is unlikely.
NSP123 (NSPOV)	Gala Clubs	Due to the existing building a modest uplift in floor space through intensification could be dealt with through other NSP policies.
NSP124 (NSPOV)	Cottons Centre	Site contains a relatively recent commercial development and is unlikely to be redeveloped in the NSP plan period. Any redevelopment would be unlikely to result in significant intensification due to its location on the riverside.
NSP125 (NSPOV)	Camberwell Green Job Centre Site	Site has been recently redeveloped.
NSP129 (NSPOV)	204-260 Walworth Road	Site has limited opportunity for intensification due to the height and coverage of existing buildings.
NSP131 (NSPOV)	277-329 Walworth Road	Small site without the clear opportunity for major intensification where acceptable redevelopment could be achieved under other NSP policies.
NSP134 (NSPOV)	Judith Kerr school 62-68 Half Moon Lane	Site has been proposed as Other Open Space in the NSP with strong public support.
N/A (consultation suggestion)	269-273 Rye Lane and 1a Phillip Walk –	Small site without the clear opportunity for major intensification where acceptable redevelopment could be achieved under other NSP policies.
N/A (consultation suggestion)	Site on corner of O'Meara Street and Southwark Street	Small site without the clear opportunity for major intensification, containing flats which are unlikely to be redeveloped.
N/A (consultation suggestion)	105 Sumner Street	Small site without the clear opportunity for major intensification where acceptable redevelopment could be achieved under other NSP policies.
N/A (consultation suggestion)	133 Park Street	Small site without the clear opportunity for major intensification where acceptable redevelopment could be achieved under other NSP policies.
N/A (consultation suggestion)	Sites at the southern end of Borough High Street (Adjoining Trinity Square)	The site area identified is a collection of smaller sites in the same land ownership which does not provide the opportunity for comprehensive redevelopment. Acceptable redevelopment could be achieved under other NSP policies.

Site code	Site name	Reason for omission from NSP PSV / NSP SV
N/A (consultation suggestion)	1-13 Southampton Way	Site is designated Metropolitan Open Land and is unlikely to be redeveloped.
N/A (consultation suggestion)	Surdaw House (136-142 New Kent Road)	Small site without the clear opportunity for major intensification where acceptable redevelopment could be achieved under other NSP policies.
N/A (consultation suggestion)	59-61 Rye Hill Park, Nunhead	Site is designated Metropolitan Open Land and is unlikely to be redeveloped.
N/A (consultation suggestion)	65 Greendale Fields (off Wanley Road), London SE5 8JZ	Site is designated Metropolitan Open Land and is unlikely to be redeveloped.
N/A (consultation suggestion)	SG Smith, Dulwich Village	Small site without the clear opportunity for major intensification where acceptable redevelopment could be achieved under other NSP policies.
N/A (consultation suggestion)	Garages on Dulwich Wood Park	Small site without the clear opportunity for major intensification where acceptable redevelopment could be achieved under other NSP policies.
N/A (consultation suggestion)	Car wash on junction of Herne Hill and Danecroft Road	Small site without the clear opportunity for major intensification where acceptable redevelopment could be achieved under other NSP policies.
N/A (consultation suggestion)	Southwark Crown Court	Site owners indicated there is no prospect of redevelopment within the NSP period.
N/A (consultation suggestion)	The Shell Garage Site, Croxted Road	Small site without the clear opportunity for major intensification where acceptable redevelopment could be achieved under other NSP policies.
NSP14 (NSPPOV)	Telephone Exchange and 50-60 Blackfriars Road	The site owners confirmed there is no prospect of redevelopment within the NSP timeframe as the site houses telecoms equipment that cannot be relocated.
NSP20 (NSPPOV)	St Georges Health Centre and Tadworth House	The site includes a residential element (Tadworth house) and the site's inclusion caused alarm and distress to residents. There are no plans to redevelop the site so this Site Allocation has been removed.
NSP56 (NSPPOV)	Cinema and multi-storey car park, Moncrief Street	Following the previous consultation and due to the ongoing success of Bold Tendencies, Peckhamplex, and the soon to open Peckham Levels project the council has decided to extend the leases for these users. This Site Allocation has therefore been removed as this site will continue as a hub for employment and cultural uses for at least the duration of the New Southwark Plan.
NSP31 (NSPPOV)	Wesson Mead	The site owners, Southwark Council, have no plans to redevelop the site.
NSP69 (NSPPOV)	Dulwich Telephone Exchange, 512 Lordship Lane	The site owners confirmed there is no prospect of redevelopment within the NSP timeframe as the site houses telecoms equipment that cannot be relocated.
NSP13 (NSPPSV)	Old Jamaica Road Industrial Site	Site is now proposed as SPIL.
NSP46 (NSPPSV)	Skipton House, Keyworth Hostel and Perry Library	Delete site allocation. It is unlikely the approved scheme will be delivered and the site is in two separate land ownerships. It is anticipated development will come forward as separate parcels and will be subject to general development management policies.

<b>Site code</b>	<b>Site name</b>	<b>Reason for omission from NSP PSV / NSP SV</b>
N/A (consultation suggestion)	2 – 8 Half Moon Lane	The site on its own does not offer any clear opportunity for major intensification and so is included within the larger site allocation.
N/A (consultation suggestion)	4 Champion Hill	The site has limited opportunity for intensification due to the coverage of trees that are subject to TPOs.
N/A (consultation suggestion)	Land to the Rear of 52 – 54 Dulwich Village	Small site without the clear opportunity for major intensification where acceptable redevelopment could be achieved under other NSP policies.
N/A (consultation suggestion)	62 – 68 Half Moon Lane	Site has been proposed as Other Open Space in the NSP with strong public support.
N/A (consultation suggestion)	78b Park Hall Road	Small site without the clear opportunity for major intensification where acceptable redevelopment could be achieved under other NSP policies.
N/A (consultation suggestion)	83 – 85 Burbage Road	Small site without the clear opportunity for major intensification where acceptable redevelopment could be achieved under other NSP policies.
N/A (consultation suggestion)	Rear of 85 – 91 Dulwich Village	Small site without the clear opportunity for major intensification where acceptable redevelopment could be achieved under other NSP policies.
N/A (consultation suggestion)	Rear of 97 Dulwich Village	Small site without the clear opportunity for major intensification where acceptable redevelopment could be achieved under other NSP policies.
N/A (consultation suggestion)	140 - 142 Gipsy Hill	Small site without the clear opportunity for major intensification where acceptable redevelopment could be achieved under other NSP policies.
N/A (consultation suggestion)	146 & 146a Thurlow Park Road	Small site without the clear opportunity for major intensification where acceptable redevelopment could be achieved under other NSP policies.
N/A (consultation suggestion)	Rear of 73 Dulwich Village	Small site without the clear opportunity for major intensification where acceptable redevelopment could be achieved under other NSP policies.
N/A (consultation suggestion)	The Old Grammar School Field, Burbage Road	This site is designated MOL with no clear opportunity for major intensification. Any acceptable redevelopment could be dealt with under other NSP policies.
N/A (consultation suggestion)	Rear of 117 & 119 Dulwich Village	Small site without the clear opportunity for major intensification where acceptable redevelopment could be achieved under other NSP policies.
N/A (consultation suggestion)	262 and 262a Walworth Road	Small site without the clear opportunity for major intensification where acceptable redevelopment could be achieved under other NSP policies.
N/A (consultation suggestion)	New City Court, Keats House and 4-8 and 12-16 St Thomas St	The site is a fragmented mixture of buildings likely to be in multiple ownership and unlikely to come forward as a whole. Redevelopment could be achieved under other NSP policies.
N/A (consultation suggestion)	56-61 Rye Hill Park	Site is designated Metropolitan Open Land and is unlikely to be redeveloped.
N/A (consultation suggestion)	5-11 Lavington St	Site is in different ownerships and is unlikely to come forward as a whole. Redevelopment could be achieved under other NSP policies.

<b>Site code</b>	<b>Site name</b>	<b>Reason for omission from NSP PSV / NSP SV</b>
N/A (consultation suggestion)	Inner London Crown Court, Newington Causeway	Site contains a Grade II Listed Building and is unlikely to provide significant redevelopment opportunities.
N/A (consultation suggestion)	Workspace Union Street, 164-180 Union Street	Small site without the clear opportunity for major intensification where acceptable redevelopment could be achieved under other NSP policies.
N/A (consultation suggestion)	Riverside House, 2A Southwark Bridge Road	Site contains a relatively recent commercial development and is unlikely to be redeveloped in the NSP plan period. Any redevelopment would be unlikely to result in significant intensification due to its location on the riverside.
N/A (consultation suggestion)	Rose Court, 2 Southwark Bridge Road, SE1 9HS	Planning permission was recently granted on site and so further development on the site is unlikely to come forward.
N/A (consultation suggestion)	Minerva House, 5 Montague Close	Site contains residential units and so is therefore unlikely to come forward for redevelopment.
N/A (consultation suggestion)	24 Southwark Bridge Road,	Small site without the clear opportunity for major intensification where acceptable redevelopment could be achieved under other NSP policies.
N/A (consultation suggestion)	Sungard Building, 38-48 Southwark Bridge Road	The site is constrained by the Peabody estate to the rear limiting the potential scale of intensification.

## **Appendix 2: Site Allocation indicative development capacities and deliverability information**

1. Delivery timeframes and site capacities have been included within this appendix for all sites.

### **Delivery timeframes**

2. Within the deliverability table that accompanies each site allocation the delivery timeframe is highlighted showing the expected delivery years for each site allocation. The timeframe is highlighted in green if the site is expected to come forward in years 0-5 (1<sup>st</sup> April 2020 – 31<sup>st</sup> March 2025), and in blue if the site is expected to come forward in years 6-15 years (1<sup>st</sup> April 2025 – 31<sup>st</sup> March 2035). The information is consistent with the 5 and 15 year housing land supply document March 2021. Some larger allocated sites and sites with planning applications and permissions will be delivered in phases. Where a detailed phasing plan was available in an officer's report or provided by a developer, these were taken into account in the phasing of the schemes. In the absence of a detailed phasing plan to determine the five and fifteen year supply, discussions were undertaken with the relevant case officers who have been working with the developers and are knowledgeable of the phasing/timeframes of the schemes coming forward.
3. For the Old Kent Road Area Action Plan sites, the delivery detail and assumptions made are set out at pages 123 - 167. For the remainder of the sites, to determine the delivery timeframe for applications we have consulted development management case officers and contacted the applicants and developers where required.
4. Generally, where there is a planning permission on a site allocation and where development has already commenced, it is assumed that this will be delivered within the 0-5 years, with a prudent estimate of the current or future construction progress (i.e. yearly completions) based on desktop research (including google street view) and the LDD completions survey. For larger schemes that are to be delivered in phases, within 0-5 years and 6-15 years, this is indicated in the timeframe. Generally, if there is a live planning application on a site allocation or a site allocation is yet to come forward for redevelopment it is assumed that this will be delivered in the 6-15 years. The plan period will be 2019-2036 to ensure there is a 15 year plan period on adoption consistent with the NPPF and to align with the London Plan plan period. The delivery timeline is set out to 2035, however, as set out in the Housing Land Supply Report, the housing requirement is exceeded by 12,176 homes and the Old Kent Road sites are expected to extend beyond 2035 as the plan period of the Old Kent Road Area Action Plan is for 20 years.

### **Site capacity**

5. Within the capacity table the capacity of a site allocation was determined by using the methodology set out within the Site Allocations Methodology Report or by an approved planning application(s) relevant to the site allocation. Within the deliverability table, if a live application is related to a site the capacity of this is referenced as it is considered that the planning application may come forward.

### **Aylesbury Action Area Core (NSP01A)**

6. Through a minor amendment to the Plan it is proposed to add Aylesbury Action Area Core as a site allocation given the extent of housing to be delivered and the Aylesbury Area Action Plan will be rescinded, therefore the capacity and expected delivery has been added to Appendix 2. The Aylesbury estate regeneration is to be delivered through a partnership with Southwark Council and Notting Hill Genesis and the delivery timeframe is based on the planned phasing of the development.

<b>Aylesbury Site</b>
NSP01A Aylesbury Action Area Core



**NSP01A Aylesbury Action Area Core**

Site Ref.	Site Name	Site Area m <sup>2</sup>	Employment GIA m <sup>2</sup>	Residential Units (net)	Retail, community and leisure GIA m <sup>2</sup>	Flexible retail or workspace GIA m <sup>2</sup>	Open Space m <sup>2</sup> (gross)
NSP01A	Aylesbury Estate Action Core – Phase A1, Phase A2, Phase A3, Phase A4	240,000	600	Up to 1,500	6,500	600	30,000
<p><b>*Under 14/AP3844 the minimum figures have been included, the permission includes flexible space for retail and employment.</b></p>							

<b>Delivery of the site</b>	
Landowner	Southwark Council in partnership with Notting Hill Genesis (NHG)
Planning application details and known delivery constraints	<p>The Aylesbury Estate is undergoing significant regeneration to provide mixed use development, centred around the reprovision of new homes. This is a partnership between Southwark Council and Notting Hill Genesis. Redevelopment will come forward in four phases as indicated in the site allocation. There will be provision of more than 4,200 new homes built, replacing around 2,700 original homes, with a net increase of 1,500 homes.</p> <p>Delivery so far comprises:</p> <ul style="list-style-type: none"> <li>• 408 new homes have been built on site 1a and site 7 and a further 351 homes are now under construction on two sites (First Development Site – Site 1b/c and plot 18). A further 352 new council homes will be ready in 2024.</li> <li>• A Southwark Resource Centre and the new Michael Faraday School are complete.</li> <li>• A community space, extra care homes and homes for people with learning disabilities, Library, Early Years and Health Centre are under construction.</li> </ul> <p>14/AP/3843 – planning permission was granted in August 2015 for demolition and redevelopment of a mixed use development to provide 830</p>

residential dwellings, flexible community use, early years facility or gym and open space. This covers AAAP1 within phase 1 – first development site. 17/AP/3885 - a S73 application was granted in February 2019 to increase this figure by 12 homes from 830 units to 842. This results in 276 net additional homes. The residential units include 50 Extra Care units and seven units specifically designed for adults with learning difficulties. This also includes community space (263sqm GEA) that may also be used as either an early years facility or gym.

14/AP/3844 - planning permission was granted in outline in August 2015 for up to 2,745 homes (net increase of 567 homes), up to 2,500sqm of employment use, up to 500sqm of retail space, 3,100 to 4,750sqm of community use; medical centre and early years facility, in addition of up to 3,000sqm of flexible floorspace of retail or workspace. 122 homes approved under 16/AP/2800 Reserved Matters need to be excluded which results in a remaining capacity of 2,623 homes. This covers AAAP P2, P3, P4 (Phases 2, 3 and 4).

As this permission is in outline, the minimum delivery figures for employment are 600sqm floorspace, retail of 800sqm floorspace and flexible employment/ retail floorspace of 600sqm which are set as the capacity.

15/AP/4387 - Planning permission was granted as a Non-Material Amendment to 14/AP/3844 in December 2015 to increase the maximum floorspace for Class D1 Use (Non Residential Institution / Community facilities) from 4750sqm to 6402sqm (GEA) across the outline development; and an increase in the maximum floorspace permitted for Class D1 (Non Residential Institution / Community facilities) on Development Parcel 18 from 4,100sqm to 5752 sqm (GEA).

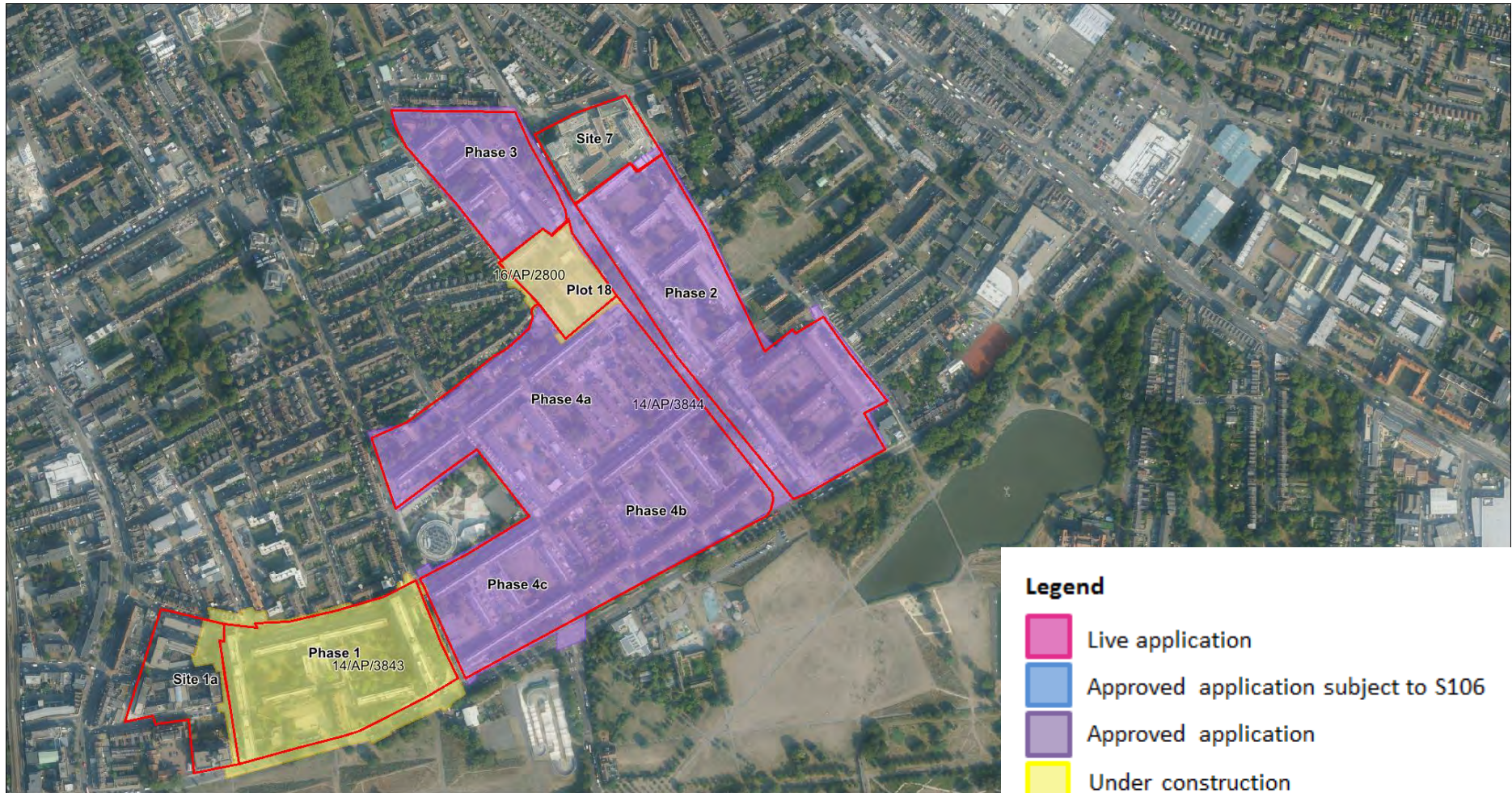
16/AP/2800 - planning permission was granted for the approval of reserved matters of 14/AP/ 3844 in December 2016 for 122 homes, retail, community facility (library) a health centre and early years facility and public realm in AAAP P2 within Phase 2. This included 5,621sqm GEA of library, play and stay facility, health centre and early years facility, and 225sqm of retail.

The delivery of these schemes are expected to come forward in 0-5 years and also 6-15 years, any remaining capacity is expected to come forward in 6-15 years.

Delivery rates	Application number	Status	No of homes	Delivery timeframe					6-15 years (1 <sup>st</sup> April 2025 – 31 <sup>st</sup> March 2035)
				0-5 years (1 <sup>st</sup> April 2020 – 31 <sup>st</sup> March 2025)					
				2020/2021	2021/2022	2022/2023	2023/2024	2024/2025	
Planning application	07/CO/0046 (site 1a)	Completed	261 (gross) 207 (net)						
	12/AP/2332 (site 7)	Completed	147 (gross) 88 (net)						
	14/AP/3843 AAAP1 - Phase 1	Approval of Full/Under construction	842 (gross) 276 (net)					276	

	(first development site)								
	14/AP/3844 AAAP P2, P3, P4 (Phases 2, 3 and 4)	Remaining capacity of outline approval – through this application additional homes are provided	2,623 (gross) 567 (net)						567
	16/AP/2800 AAAP P1 (Phase 1 - plot 18)	Approval of Reserved Matters/ Under construction	122 (gross) 88 (net)			88			
		Remaining capacity as per the Aylesbury Area Action Plan gross/net increase	205 (gross) 156 (net)	156					156

The figures above are based on the provision of 4,200 homes, with a net increase of 1,500 homes.



### Legend

- Live application
- Approved application subject to S106
- Approved application
- Under construction
- Completed
- Approved on appeal

<b>Bankside and The Borough Sites</b>
NSP01 Site Bordering Great Suffolk Street and Ewer Street
NSP02 62-67 Park Street
NSP03 185 Park Street
NSP04 London Fire and Emergency Planning Authority
NSP05 1 Southwark Bridge Road and Red Lion Court
NSP06 Landmark Court
NSP07 Land between Great Suffolk Street and Glasshill Street
NSP08 Swan Street Cluster
NSP09 19, 21 and 23 Harper Road, 325 Borough High Street, 1-5 and 7-11 Newington Causeway, SE1



**NSP01 Site Bordering Great Suffolk Street and Ewer Street**

Site Ref.	Site Name	Site Area m <sup>2</sup>		Employment GIA m <sup>2</sup>	Residential floorspace GIA m <sup>2</sup>	Residential Units	Retail, community and leisure uses (as defined in the NSP glossary) GIA m <sup>2</sup>	Open Space m <sup>2</sup>	Assessed development GEA m <sup>2</sup>	Assessed development GIA m <sup>2</sup>	FAR
NSP01	Site Bordering Great Suffolk Street and Ewer Street	6,500	20/AP/1009	50,155	0	0	1,609	1,014	52,778	62,092-	-
		6,620	Remaining capacity	11,621	2,956	40	0	954	18,273	15,532	2.8
		13,120	Total	61,777	2,956	40	1,609	1,968	71,051	77,624-	-

<b>Delivery of the site NSP01 (Site Bordering Great Suffolk Street and Ewer Street)</b>	
Landowner	Network Rail (southern site)
Planning application details and known delivery constraints	<p>Under 16/AP/2668 a scheme was considered for the mixed-use redevelopment of Lavington House, which would have delivered 3 mews houses, 170 residential units and two flexible A1/A3/B1 units at ground/basement level and B1 floorspace. However, this developer has since sold the site and a new application has been received under 20/AP/1009 for a solely commercial development scheme.</p> <p>Planning permission subject to legal agreement (20/AP/1009) has been granted for the erection of two buildings including basement and above ground development of 10 and 15 storeys (in addition to plant) to provide office use, retail use, flexible retail and leisure. This permission relates to the northern part of the site and it includes the existing office building at 25 Lavington Street.</p> <p>The southern half of the site is yet to come forward for redevelopment. It is expected that this site will be redeveloped in years 6-15. A temporary permission was granted in 2018 for the continued use of temporary four-storey building for office use until 31st March 2024 (18/AP/1485), and to re-clad the existing facades of the building with new metal panels, and install a new ramped access on the north side of the building.</p> <p>The capacity for residential has been reduced to account for the northern part of the site delivering a solely commercial scheme.</p>

Delivery rates	Application number	Status	No of homes	Delivery timeframe					6-15 years (1 <sup>st</sup> April 2025 – 31 <sup>st</sup> March 2035)
				0-5 years (1 <sup>st</sup> April 2020 – 31 <sup>st</sup> March 2025)					
				2020/2021	2021/2022	2022/2023	2023/2024	2024/2025	
Planning application	20/AP/1009	Approved, subject to S106	0						0
		Remaining capacity	40						40



**Legend**

- Live application
- Approved application subject to S106
- Approved application
- Under construction
- Completed
- Approved on appeal

**NSP02 62-67 Park Street**

Site Ref.	Site Name	Site Area m <sup>2</sup>	Employment GIA m <sup>2</sup>	Residential floorspace – GIA m <sup>2</sup>	Residential Units	Retail, community and leisure uses (as defined in the NSP glossary) GIA m <sup>2</sup>	Assessed development GEA m <sup>2</sup>	Assessed development GIA m <sup>2</sup>	FAR
NSP02	62-67 Park Street	3,951	16,000	5,882	80	611	26,475	22,504	6.7







**Delivery of the site NSP02 (62-67 Park Street)**

Landowner	Unknown									
Planning application details and known delivery constraints	There is no planning application relevant to this site. As there is currently no planning permission on this site, it is expected that this site will come forward in years 6-15.									
Delivery rates	Application number	Status	No of homes	Delivery timeframe						
				0-5 years (1 <sup>st</sup> April 2020 – 31 <sup>st</sup> March 2025)					6-15 years (1 <sup>st</sup> April 2025 – 31 <sup>st</sup> March 2035)	
				2020/2021	2021/2022	2022/2023	2023/2024	2024/2025		
	N/A	N/A	80						80	





**Legend**

-  Live application
-  Approved application subject to S106
-  Approved application
-  Under construction
-  Completed
-  Approved on appeal

**NSP03 (185 Park Street)**







Site Ref.	Site Name	Site Area m <sup>2</sup>	Planning Permission	Employment GIA m <sup>2</sup>	Residential units	Retail, community and leisure uses (as defined in the NSP glossary) GIA m <sup>2</sup>	Cultural space GIA m <sup>2</sup>
NSP03	185 Park Street	4,584	14/AP/3842	8,090	163	777 Retail	1,711 Cultural Space

Delivery of the site NSP03 (185 Park Street)									
Landowner	DV4 Properties Park Street Co Ltd								
Planning application details and known delivery constraints	Planning permission 14/AP/3842 is relevant to this site and covers the whole site. The development would be formed in three distinct blocks linked below ground by a single two level basement. The site is currently under construction, as such, it is expected that it will come forward in years 0-5. The completion of this application would achieve the capacities set out in the above table.								
Delivery rates	Application number	Status	No of homes	Delivery timeframe					
				0-5 years (1 <sup>st</sup> April 2020 – 31 <sup>st</sup> March 2025)					6-15 years (1 <sup>st</sup> April 2025 – 31 <sup>st</sup> March 2035)
				2020/2021	2021/2022	2022/2023	2023/2024	2024/2025	
Planning application	14/AP/3842	Under construction	163	0	81	82	0	0	0





**Legend**

-  Live application
-  Approved application subject to S106
-  Approved application
-  Under construction
-  Completed
-  Approved on appeal

**NSP04 (London Fire and Emergency Planning Authority)**

Site Ref.	Site Name	Site Area m <sup>2</sup>	Planning Permission	Residential units	Retail, community and leisure uses (as defined in the NSP glossary) GIA m <sup>2</sup> GIA m <sup>2</sup>	Education GIA m <sup>2</sup>
NSP04	London Fire and Emergency Planning Authority	8,800m <sup>2</sup>	17/AP/0367	199	373	10,484 Secondary school with sixth form (up to 1,150 pupils)

Delivery of the site NSP04 (London Fire and Emergency Planning Authority)									
Landowner	Hadston								
Planning application details and known delivery constraints	<p>Application 17/AP/0367 is relevant to this site and has been granted planning permission with legal agreement. The following proposal was granted planning permission: Redevelopment of the site including alterations and extensions to listed buildings for a mixed use scheme to provide a new secondary school with 6th form (up to 1150 pupils), 199 residential units in buildings up the 10 storeys in height, 234 sqm of flexible commercial or community use (Class A1, A3, B1, D1, D2), a 139 sqm Gym, associated landscape and public realm works, cycle parking, disabled parking and servicing access; and the redevelopment of land at Grotto Place for the provision of a new sports hall (1,452sqm) and external multi use games facility and landscaping.</p> <p>This includes a 10,484sqm Secondary school with sixth form (up to 1,150 pupils). The site accommodates Haberdasher Aske's Borough Academy which opened in September 2019. Some additional buildings for the school are still under construction.</p> <p>The main site is the Former Southwark Fire Station which is an irregular shaped plot measuring 0.88 hectares bounded by Copperfield Street to the north, Southwark Bridge Road to the east, and Sawyer Street to the south and west. The site contains two Grade II listed buildings: The former Southwark Fire Station comprising the Engine House, Main and South Blocks and Cottage Blocks, and Winchester House which is arranged in a quadrangle around an internal courtyard. This building is fronted by a large forecourt facing Southwark Bridge Road where there are series of large mature trees and a fire tower.</p> <p>Re-planning of the internal layout revised the number of residential units from 205 to 199. As the site is under construction, it is expected to come forward in years 0-5.</p>								
Delivery rates	Application number	Status	No of homes	Delivery timeframe					
				0-5 years (1 <sup>st</sup> April 2020 – 31 <sup>st</sup> March 2025)					
				2020/2021	2021/2022	2022/2023	2023/2024	2024/2025	6-15 years (1 <sup>st</sup> April 2025 – 31 <sup>st</sup> March 2035)



Planning application	17/AP/0367	Under construction	199		132	67			0
----------------------	------------	--------------------	-----	--	-----	----	--	--	---



**Legend**

- Live application
- Approved application subject to S106
- Approved application
- Under construction
- Completed
- Approved on appeal

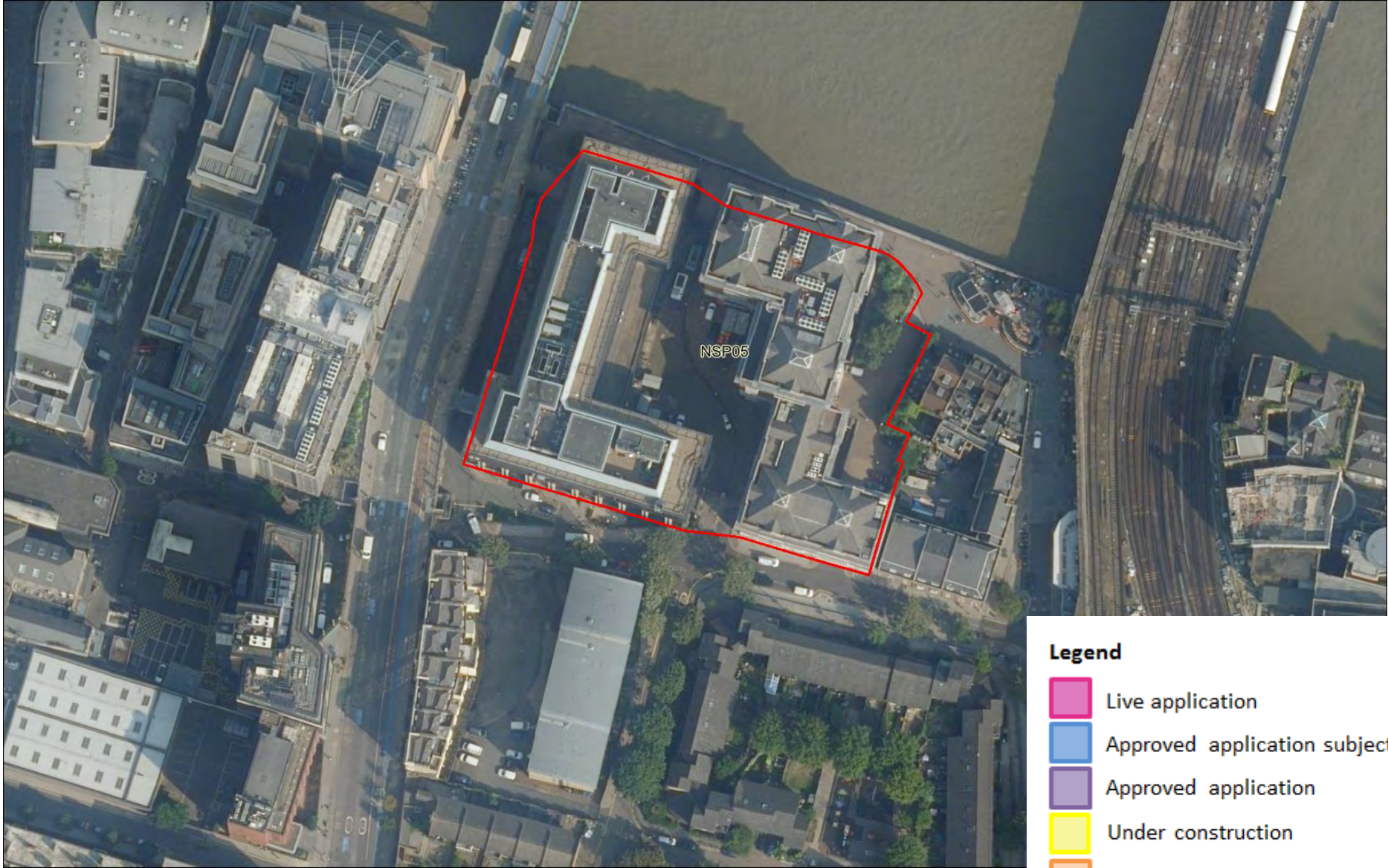
**NSP05 (1 Southwark Bridge Road and Red Lion Court)**

Site Ref.	Site Name	Site Area m <sup>2</sup>	Employment GIA m <sup>2</sup>	Residential floorspace GIA m <sup>2</sup>	Residential Units	Retail, community and leisure uses (as defined in the NSP glossary) GIA m <sup>2</sup>	Open Space m <sup>2</sup>	Assessed development GEA m <sup>2</sup>	Assessed development GIA m <sup>2</sup>	FAR
NSP05	1 Southwark Bridge Road and Red Lion Court	7,887	32,098	19,295	261	1,010	1,183	61,650	52,403	7.8







**Delivery of the site NSP05 (1 Southwark Bridge Road and Red Lion Court)**

Landowner	M&G Investments own 1 SB Road & WPP 2005 Ltd have a long lease. Red Lion Court is owned by Land Securities										
Planning application details and known delivery constraints	<p>A planning application has been submitted (21/AP/0599) at 1 Southwark Bridge Road which covers the western part of the site for:</p> <p>'Refurbishment and extension of the existing office building to provide office floorspace with first floor retail unit and provision of new publicly accessible routes through the site and hard and soft-landscaped public realm'. This is under consideration.</p> <p>As there is currently no planning permission on this site, the capacity for homes remains and it is expected that this site will come forward in years 6-15. However, should the planning application be approved this would reduce the housing capacity on this site.</p> <p>One of the landowners, Land Securities responded in support of the redevelopment potential of the site NSP Preferred Options Area Visions and Site Allocations Consultation stage (2017).</p>										
Delivery rates	Application number	Status	No of homes	Delivery timeframe							
				0-5 years (1 <sup>st</sup> April 2020 – 31 <sup>st</sup> March 2025)					6-15 years (1 <sup>st</sup> April 2025 – 31 <sup>st</sup> March 2035)		
				2020/2021	2021/2022	2022/2023	2023/2024	2024/2025			
	N/A	N/A	261	0	0	0	0	0	261		





**Legend**

-  Live application
-  Approved application subject to S106
-  Approved application
-  Under construction
-  Completed
-  Approved on appeal









**NSP06 (Landmark Court)**

Site Ref	Site name	Site Area m <sup>2</sup>	Planning application	Residential units	flexible retail and cultural uses GIA m <sup>2</sup>	Office floorspace at market rate) GIA m <sup>2</sup>	office floorspace at affordable rate) GIA m <sup>2</sup>	Retail GIA m <sup>2</sup>
NSP06	Landmark Court	6,223	19/AP/0830	36	1,546	19,524	2,156	102

Delivery of the site NSP06 (Landmark Court)									
Landowner	Transport for London and U+I								
Planning application details and known delivery constraints	<p>Planning permission 19/AP/0830 covers the whole site allocation. The permission is for: Mixed-use development involving the demolition of 25-33 Southwark Street, the restoration of 15 Southwark Street for residential use and the erection of new buildings comprising: a part 6/8/9-storey office building incorporating a single-storey basement, flexible ground floor uses (retail and cultural uses) and workspace units; a 3-storey workshop building; a marketplace with up to 9 permanent stalls (retail); 36 residential units in the refurbished 15 Southwark Street building and a new 8-storey block; associated areas of new public realm; hard and soft landscaping; enhancements to Crossbones Burial Ground; means of access and enclosure, and ancillary plant and equipment.</p> <p>The site is constrained by a railway line to the north west of the site. The majority of the site is within the Borough Conservation Area. It is expected that this site will come forward and the homes completed in 2023/24.</p>								
Delivery rates	Application number	Status	No of homes	Delivery timeframe					
				0-5 years (1 <sup>st</sup> April 2020 – 31 <sup>st</sup> March 2025)					6-15 years (1 <sup>st</sup> April 2025 – 31 <sup>st</sup> March 2035)
				2020/2021	2021/2022	2022/2023	2023/2024	2024/2025	
	19/AP/0830	Approved with legal agreement	36	0	0	0	36	0	0



**Legend**

-  Live application
-  Approved application subject to S106
-  Approved application
-  Under construction
-  Completed
-  Approved on appeal

**NSP07 (Land between Great Suffolk Street and Glasshill Street)**

Site Ref.	Site Name	Site Area m <sup>2</sup>	Employment GIA m <sup>2</sup>	Residential floorspace – GIA m <sup>2</sup>	Residential Units	Retail, community and leisure uses (as defined in the NSP glossary) GIA m <sup>2</sup> GIA m <sup>2</sup>	Assessed development GEA m <sup>2</sup>	Assessed development GIA m <sup>2</sup>	FAR
NSP07	Land between Great Suffolk Street and Glasshill Street	6,004	15,185	9,741	132	466	29,873	25,392	5

**Delivery of the site NSP07 (Land between Great Suffolk Street and Glasshill Street)**

Landowner	Unknown									
Planning application details and known delivery constraints	There is no planning application relevant to this site. As there is currently no planning permission on this site, it is expected that this site will come forward in years 6-15.									
Delivery rates	Application number	Status	No of homes	Delivery timeframe						
				0-5 years (1 <sup>st</sup> April 2020 – 31 <sup>st</sup> March 2025)					6-15 years (1 <sup>st</sup> April 2025 – 31 <sup>st</sup> March 2035)	
				2020/2021	2021/2022	2022/2023	2023/2024	2024/2025		
	N/A	N/A	132	0	0	0	0	0	132	





**NSP08 (Swan Street Cluster)**

Site Ref.	Site Name	Site Area m <sup>2</sup>	Employment GIA m <sup>2</sup>	Residential floorspace GIA m <sup>2</sup>	Residential Units	Retail, community and leisure uses (as defined in the NSP glossary) GIA m <sup>2</sup>	Education GIA m <sup>2</sup>	Assessed development GEA m <sup>2</sup>	Assessed development GIA m <sup>2</sup>	FAR
NSP08	Swan Street Cluster	8,845	9,100	7,237	98	671	6,800	27,668	23,518	3.2







**Delivery of the site NSP08 (Swan Street Cluster)**

Landowner	Multiple landownerships									
Planning application details and known delivery constraints	<p>This site allocation is a cluster of three plots with frontages on to Borough High Street, Great Dover Street and Swan Street.</p> <p>Application 16/AP/2355 is relevant to this site allocation, and it relates to a small plot of land which at present is undeveloped and contains landscaping and tree planting and sits adjacent to the building at 6-12 Tabard Street which at present has a large blank facade facing onto the site. The following scheme was granted planning permission in August, 2016 and has now expired: Erection of a new building on an empty site comprising of 6 storeys above ground with a basement level below comprising commercial B1(a) office use at ground and basement levels and residential on the upper floors (3x2 bedroom flats and a single 1 bedroom mezzanine flat) with associated landscape works.</p> <p>There is no current planning application relevant to this site. As there is currently no planning permission on this site it is expected that this site will come forward in years 6-15. Landowners supported the site allocation in principle at NSP Preferred Options Area Visions and Site Allocations Consultation stage (2017). No representations from landowners were received at NSP Proposed Submission stage.</p>									
Delivery rates	Application number	Status	No of homes	Delivery timeframe						
				0-5 years (1 <sup>st</sup> April 2020 – 31 <sup>st</sup> March 2025)					6-15 years (1 <sup>st</sup> April 2025 – 31 <sup>st</sup> March 2035)	
				2020/2021	2021/2022	2022/2023	2023/2024	2024/2025		
	N/A	N/A	98	0	0	0	0	0	98	





**Legend**

-  Live application
-  Approved application subject to S106
-  Approved application
-  Under construction
-  Completed
-  Approved on appeal

**NSP09 (21 and 25-29 Harper Road, 325 Borough High Street, 1-5 and 7-11 Newington Causeway)**

Site Ref.	Site Name	Site Area m <sup>2</sup>	Planning Permission	Employment GIA m <sup>2</sup>	Residential units	Retail GIA m <sup>2</sup>	Community space GIA m <sup>2</sup>	Hotel GIA m <sup>2</sup>
NSP09	21 and 25-29 Harper Road, 325 Borough High Street, 1-5 and 7-11 Newington Causeway	3,048	18/AP/0657	2,019	13 (net)	754	500	11,976

Delivery of the site NSP09 (Land between Great Suffolk Street and Glasshill Street)									
Landowner	Southwark Homes Limited are the developer representing the landowners of the site at 19, 21 and 23 Harper Road, 325 Borough High Street, 1-5 and 7-11 Newington Causeway, SE1. The sites are included within the site allocation.								
Planning application details and known delivery constraints	<p>Approved application 18/AP/0657 is relevant to this site allocation. Under this site allocation the following proposal has been approved: Demolition of existing buildings and redevelopment to provide construction of a mixed-use development comprising 328 hotel rooms (Class C1), 20 residential dwellings (Class C3), offices, workspace and workshops (Class B1), multifunctional community events space (Class B1/D1), retail use (Class A1/A2/A3). The application fully covers the site. There are 7 existing residential units; as such the net residential uplift would be 13 units.</p> <p>Trinity Church Square Conservation Area is located immediately to the north east of the Site and Liberty of the Mint Conservation Area is located further to the north west of the Site.</p>								
Delivery rates	Application number	Status	No of homes	Delivery timeframe					
				0-5 years (1 <sup>st</sup> April 2020 – 31 <sup>st</sup> March 2025)					6-15 years (1 <sup>st</sup> April 2025 – 31 <sup>st</sup> March 2035)
				2020/2021	2021/2022	2022/2023	2023/2024	2024/2025	
Planning application	18/AP/0657	Approved with legal agreement	13 (net)	0	13	0	0	0	0





<b>Bermondsey</b>
-------------------

NSP10 Biscuit Factory and Campus
----------------------------------

NSP11 Tower Workshops
-----------------------

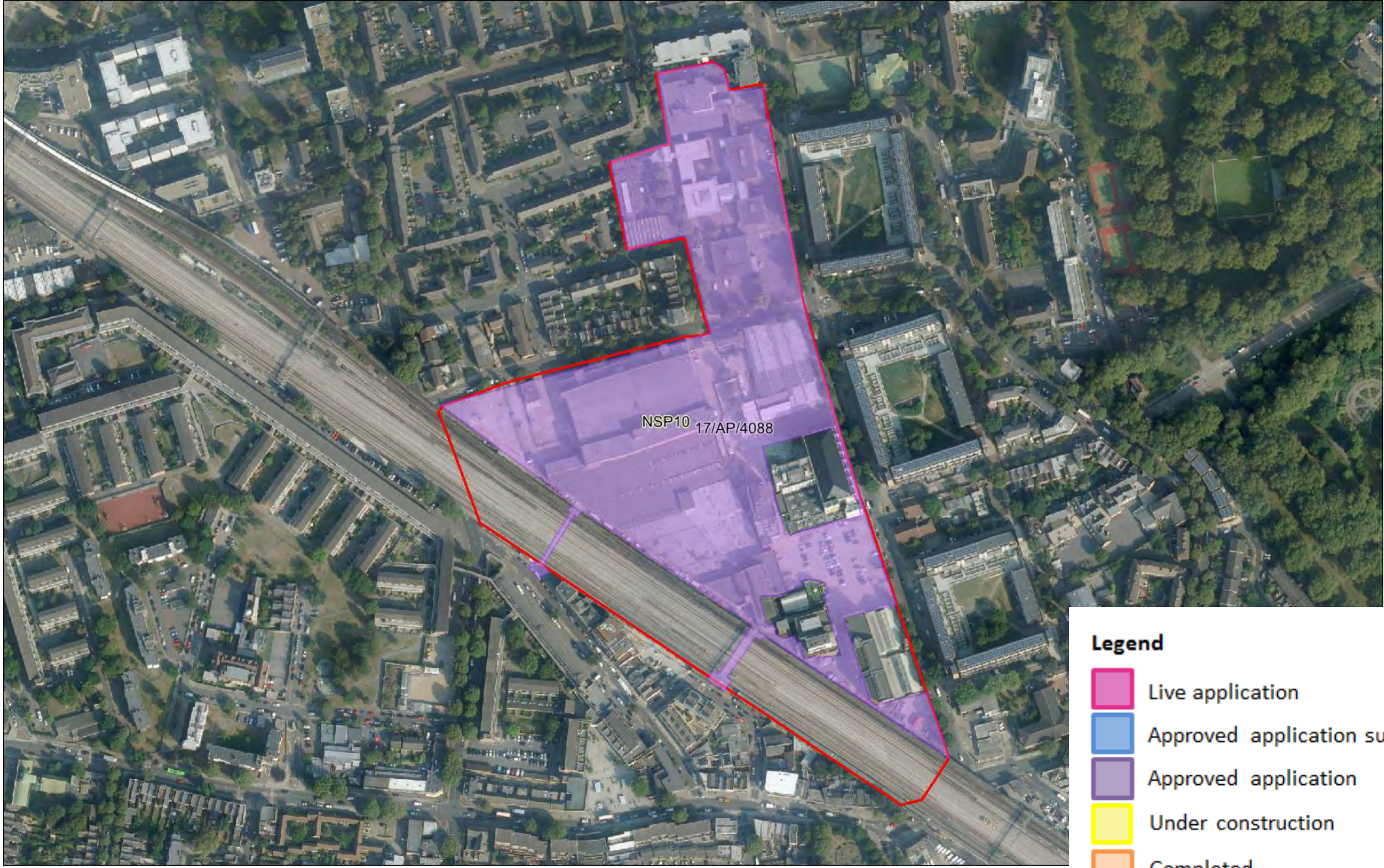
NSP12 Chambers Wharf
----------------------

**NSP 10 (Biscuit Factory)**

Site Ref.	Site Name	Planning application	Site Area m <sup>2</sup>	Employment floorspace GIA m <sup>2</sup>	Flexible retail floorspace GIA m <sup>2</sup>	Flexible multi-use floorspace GIA m <sup>2</sup>	Residential (Class C3) floorspace GIA m <sup>2</sup>	Residential units	School GIA m <sup>2</sup>	Community and Leisure GIA m <sup>2</sup>	Flexible retail and multi-use floorspace GIA m <sup>2</sup>
NSP10	Biscuit Factory and Campus	17/AP/4088	78,900	14,666	3,436	3,311	173,279	1,548	600-place secondary school / 6,973	869	780

<b>Delivery of the site NSP10 (Biscuit Factory)</b>										
Landowner	Grosvenor Britain and Ireland									
Planning application details and known delivery constraints	<p>Southwark advised the Mayor that it was minded to refuse permission for the redevelopment proposals under planning application 17/AP/4088 and the Mayor having considered a report on the case, notified Southwark that he would act as the local planning authority for the purposes of determining the planning application. Subsequent to the direction that the Mayor will become the local planning authority, the applicant has submitted to the Mayor revisions to the application. The revisions included an increase in the number of residential units from 1,342 to 1,548 (+206). The Mayor has granted planning permission for the application with S106 legal agreement.</p> <p>The landowner engaged in seeking planning permission and therefore committed to the delivery of the site. It is anticipated that the school and 548 homes will come forward for development in years 0-5, and the remaining in years 6-15.</p>									
Delivery rates	Application number	Status	No of homes	Delivery timeframe						
				0-5 years (1 <sup>st</sup> April 2020 – 31 <sup>st</sup> March 2025)					6-15 years (1 <sup>st</sup> April 2025 – 31 <sup>st</sup> March 2035)	
				2020/2021	2021/2022	2022/2023	2023/2024	2024/2025		
Planning application	17/AP/4088	Approved with S106	1,548	0	0	179	180	189	1,000	





NSP10 17/AP/4088

**Legend**

- Live application
- Approved application subject to S106
- Approved application
- Under construction
- Completed
- Approved on appeal

**NSP11 (Tower Workshops)**

Site Ref.	Site Name	Site Area m <sup>2</sup>	Employment GIA m <sup>2</sup>	Residential floorspace – GIA m <sup>2</sup>	Residential units	Assessed development GEA m <sup>2</sup>	Assessed development GIA m <sup>2</sup>	FAR
NSP11	Tower Workshops	7,344	7,407	13,154	178	24,190	20,561	3.3

**Delivery of the site NSP11 (Tower Workshops)**

Landowner	Southwark Council								
Planning application details and known delivery constraints	There is no planning application relevant to this site. It is expected that this site will come forward in years 6-15.								
Delivery rates	Application number	Status	No of homes	Delivery timeframe					
				0-5 years (1 <sup>st</sup> April 2020 – 31 <sup>st</sup> March 2025)					6-15 years (1 <sup>st</sup> April 2025 – 31 <sup>st</sup> March 2035)
				2020/2021	2021/2022	2022/2023	2023/2024	2024/2025	
N/A	N/A	N/A	178	0	0	0	0	0	178





**Legend**

- Live application
- Approved application subject to S106
- Approved application
- Under construction
- Completed
- Approved on appeal

**NSP12 (Chambers Wharf)**

Site Ref.	Site Name	Site Area m <sup>2</sup>	Planning Permission	Residential units	Retail, community and leisure uses (as defined in the NSP glossary) GIA m <sup>2</sup>	Other D Class GIA m <sup>2</sup>
NSP12	Chambers Wharf	14,010	07/AP/1262	587	275	200

<b>Delivery of the site NSP12 (Chambers Wharf)</b>									
Landowner	St Martin Property Investments								
Planning application details and known delivery constraints	This site is a Thames Tideway Tunnel construction site.  Under the parent application 07/AP/1262 in total 587 units were granted planning permission, of which 180 units were affordable. The deed of variation application 13/AP/4266 to the existing S106 agreement of planning permission 07/AP/1262 proposed to vary the terms of provision of affordable housing. Two blocks comprised of 180 affordable housing units have already been implemented and the remainder of 407 units will be delivered when the Thames Tideway Tunnel is completed. The remainder of the scheme is likely to be delivered after 2023, in years 6-15.								
Delivery rates	Application number	Status	No of homes	Delivery timeframe					
				0-5 years (1 <sup>st</sup> April 2020 – 31 <sup>st</sup> March 2025)					6-15 years (1 <sup>st</sup> April 2025 – 31 <sup>st</sup> March 2035)
				2020/2021	2021/2022	2022/2023	2023/2024	2024/2025	
	07/AP/1262	Partially completed	180	180	0	0	0	0	0
	07/AP/1262	Approved, remaining capacity	407	0	0	0	0	0	407
Total capacity			587						







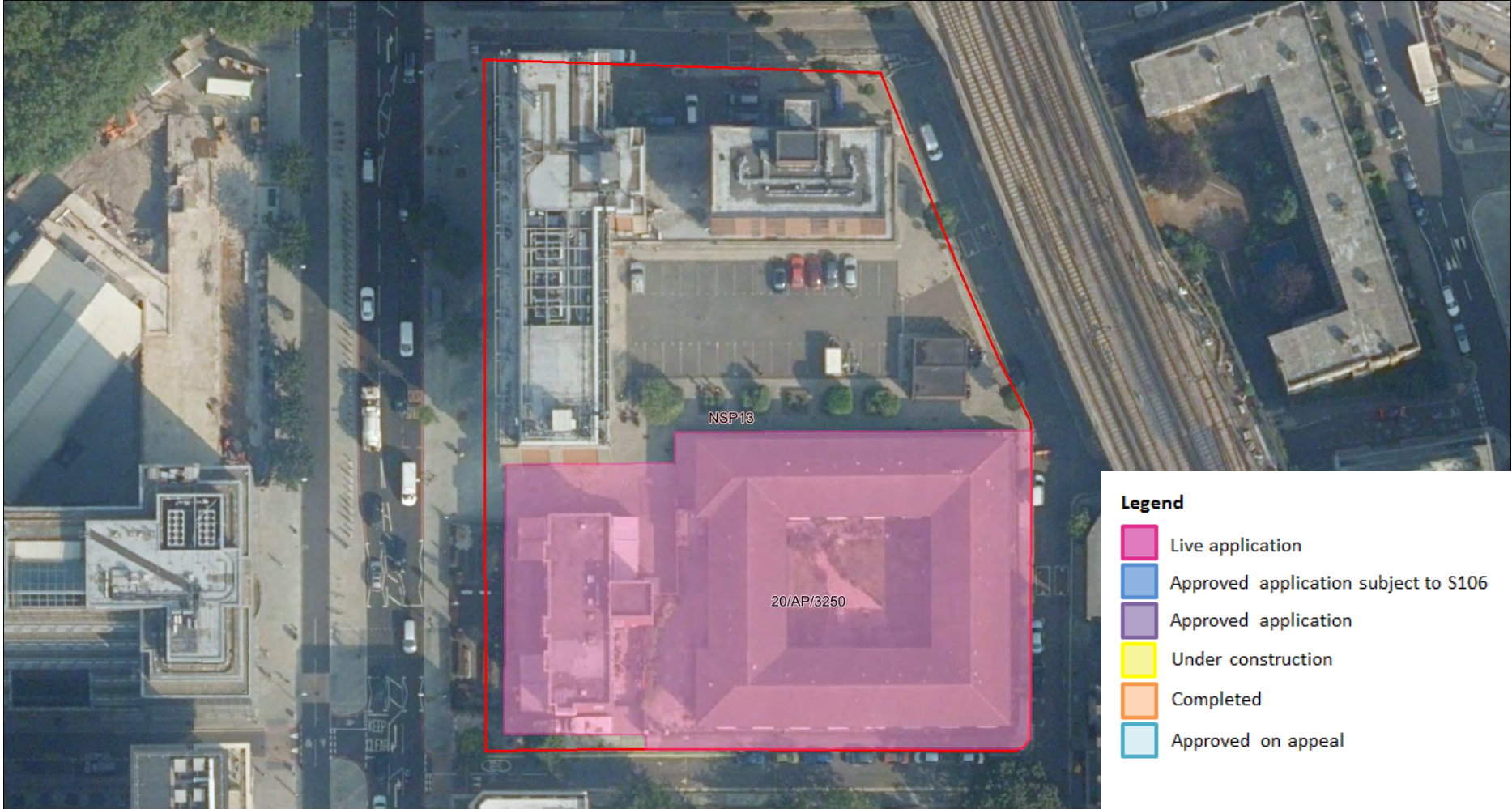
<b>Blackfriars</b>
NSP13 Conoco House, Quadrant House, Edward Edwards House and Suthring House
NSP14 Friars House, 157-168 Blackfriars Road
NSP15 Land enclosed by Colombo Street, Meymott Street and Blackfriars Road
NSP16 Ludgate House and Sampson House, 64 Hopton Street
NSP17 Southwark Station and 1 Joan Street
NSP18 McLaren House, St George's Circus
NSP19 Land between Paris Gardens, Colombo Street, Blackfriars Road and Stamford Street
NSP20 1-5 Paris Garden and 16-19 Hatfields

**NSP13 (Conoco House, Quadrant House, Edward Edwards House and Suthring House)**

Site Ref.	Site Name	Site Area m <sup>2</sup>	Employment (B Class) GIA m <sup>2</sup>	Residential floorspace – GIA m <sup>2</sup>	Residential units	Retail, community and leisure (as defined in the NSP Glossary) GIA m <sup>2</sup>	Assessed development GEA m <sup>2</sup>	Assessed development GIA m <sup>2</sup>	FAR
NSP13	Conoco House, Quadrant House, Edward Edwards House and Suthring House	6,663	12,685	9,185	124 (net)	1,409	33,315	28,318	5

<b>Delivery of the site NSP13 (Conoco House, Quadrant House, Edward Edwards House and Suthring House)</b>				
Landowner	Freehold owner Southwark Charities; Conoco House is managed by LaSalle Asset Management			
Planning application details and known delivery constraints	<p>The site has potential for a comprehensive mixed-use redevelopment which could include taller buildings subject to consideration of the impacts on existing character, heritage and townscape. There are existing residential units currently on site, as follows:</p> <ul style="list-style-type: none"> <li>• 36 units in Quadrant House</li> <li>• 6 units in Suthring House</li> <li>• 25 almshouses in Edward Edwards' House owned and managed by Southwark Charities</li> </ul> <p>The residential capacity of this site is 124 (net) units, which is in addition to the existing residential units on site.</p> <p>There is a live application (20/AP/3520) covering half of the site proposing the following:                      "Redevelopment of the site comprising demolition of the existing buildings and erection of a new part 22/part 15 storey building (with three levels of basement) comprising Office (Class E), Public House (Sui Generis), 66 flats (Class C3) and flexible Office/Community use (Class E/F2) together with public realm improvements and other associated works"</p> <p>It is expected that this site will come forward in years 6-15.</p>			
Delivery rates	Application number	Status	No of homes	Delivery timeframe
				0-5 years (1 <sup>st</sup> April 2020 – 31 <sup>st</sup> March 2025)   6-15 years (1 <sup>st</sup> April 2025 – 31 <sup>st</sup> )

				2020/2021	2021/2022	2022/2023	2023/2024	2024//2025	March 2035)
	20/AP/3520	Live Application	66	0	0	0	0	0	66
	N/A	Remaining	58 (net)	0	0	0	0	0	58
	N/A	Total	124						124



**NSP14 (Friars House, 157-168 Blackfriars Road)**

Site Ref.	Address	Site area (sqm)	Planning application	Hotel (C1) floorspace in GIA sqm (rooms)	Flexible affordable workspace/community space GIA sqm	Retail GIA sqm
NSP14	Friars House 157-168 Blackfriars Road	5,205	20/AP/0556	5,956 (169)	223	155

<b>Delivery of the site (NSP14 Friars House, 157-168 Blackfriars Road)</b>										
Landowner	AG EL 160 Blackfriars Road B.V is the owner of 160 Blackfriars Road; City of London is the freehold owner of the Blackfriars Foundry and the rest of the site allocation									
Planning application details and known delivery constraints	The site contains an undesignated heritage asset, the Blackfriars Foundry, which would likely be retained.  The landowner, AG EL 160 Blackfriars Road, is proposing to bring forward the car park part of the site only as a hotel development, where the existing office building Friars House will be retained. This was recently dismissed on appeal for design considerations. Planning permission has been granted under 20/AP/0556 for a 169 bedroom hotel (Class C1), flexible office or community space (Class B1/D1) retail floorspace (Class A1/A3).									
Delivery rates	Application number	Status	No of homes	Delivery timeframe						
				0-5 years (1 <sup>st</sup> April 2020 – 31 <sup>st</sup> March 2025)					6-15 years (1 <sup>st</sup> April 2025 – 31 <sup>st</sup> March 2035)	
				2020/2021	2021/2022	2022/2023	2023/2024	2024/2025		
	20/AP/0556	Approved with legal agreement	N/A	0	0	0	0	0	0	





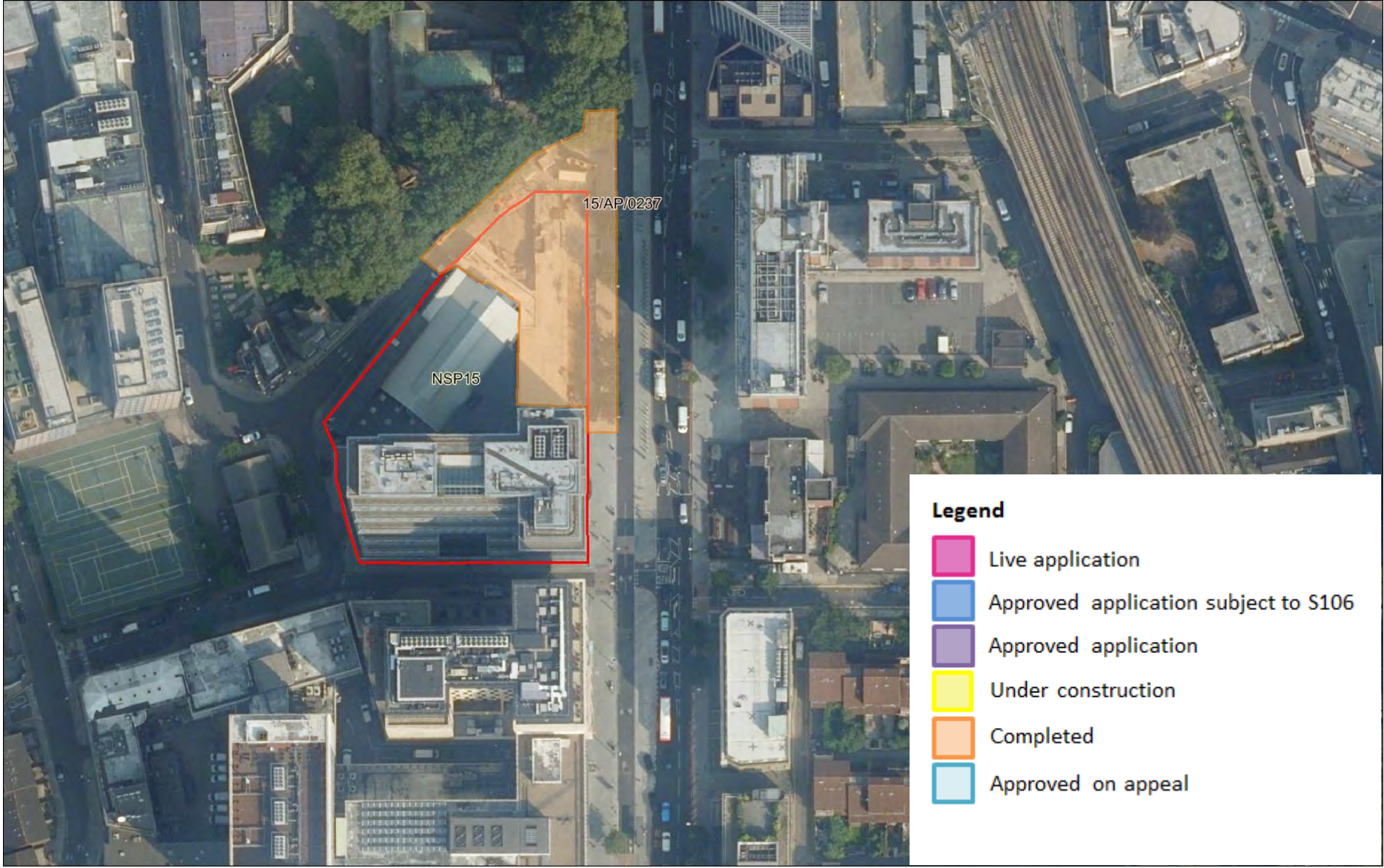
**NSP15 Land enclosed by Colombo Street, Meymott Street and Blackfriars Road**

Site Ref.	Site Name	Site Area m <sup>2</sup>	Planning Permission	Employment GIA m <sup>2</sup>	Residential GIA floorspace	Residential units	Retail, community and leisure (as defined in the NSP Glossary) GIA m <sup>2</sup>	Hotel GIA m <sup>2</sup>	Sui generis GIA m <sup>2</sup>	Community Use GIA m <sup>2</sup>
NSP15	Land enclosed by Colombo Street, Meymott Street and Blackfriars Road	3,737	15/AP/0237	5,848	N/A	N/A	N/A	8,277	36	N/A
			Remainder of the site	6,000	Unknown	Unknown	625	N/A	N/A	375

<b>Delivery of the site (NSP15 Land enclosed by Colombo Street, Meymott Street and Blackfriars Road)</b>	
Landowner	Hoxton (Southwark) Ltd owner of Wedge House, 36 Blackfriars Road; Jupiter Friars Limited is the freehold owner of Friars Bridge Court at 41-45 Blackfriars Road; Southwark Council is the owner of Colombo Sports Centre
Planning application details and known delivery constraints	<p>It is acknowledged that the site allocation relates to a number of different plots that are within a variety of ownerships.</p> <p>Application 15/AP/0237 is relevant to this site allocation and it only covers part of the site. This proposal relates to Wedge House, at 36 Blackfriars Road within the site allocation and the owner is Hoxton (Southwark) Ltd. Under this application the following proposal was granted planning permission: Redevelopment of land and buildings to provide a part 7, part 12, part 14 storey building plus basement, ground and mezzanine levels, comprising office (Class B1) and hotel (Class C1) with ancillary cafe/bar/restaurant and other associated supporting facilities, ancillary plant, servicing, and cycle parking and associated highway and public realm improvements. Under application 16/AP/1253 minor design changes have been approved to application 15/AP/0237. This development is now completed.</p> <p>Application 16/AP/1660 was relevant to Friars Bridge Court at 41-45 Blackfriars Road within the site allocation. The following scheme was granted permission: demolition of existing office building (Class B1a) and redevelopment to provide a part 13, part 22 storey building plus basement comprising offices (Class B1a) with retail (Classes A1/A3 and A4) together with servicing, car parking and landscaping. This application has now expired. Friars Bridge Court is now undergoing an office refurbishment rather than redevelopment.</p>

	The remaining site is the Colombo Sport Centre which is a community gym owned freehold by Southwark Council and operated by Coin Street. Some intensification of the site to include residential and community uses may be possible but not at the scale originally envisaged with adjoining landowners.								
Delivery rates	Application number	Status	No of homes	Delivery timeframe					
				0-5 years (1 <sup>st</sup> April 2020 – 31 <sup>st</sup> March 2025)					6-15 years (1 <sup>st</sup> April 2025 – 31 <sup>st</sup> March 2035)
				2020/2021	2021/2022	2022/2023	2023/2024	2024/2025	
	15/AP/0237	Completed	N/A	0	0	0	0	0	0
		Remaining capacity	Unknown	0	0	0	0	0	Unknown





**NSP16 Ludgate House and Sampson House, 64 Hopton Street**

Site Ref.	Site Name	Site Area m <sup>2</sup>	Planning Permission	Employment GIA m <sup>2</sup>	Residential units	Retail Use GIA m <sup>2</sup>	Community Use GIA m <sup>2</sup>	Gym GIA m <sup>2</sup>
NSP16	Ludgate House	21,000	12/AP/3940	45,378	489 originally 257 as amended	2,627	1,969	1,014

Site Ref.	Site Name	Site Area m <sup>2</sup>	Planning Permission	Employment GIA m <sup>2</sup>	Residential units	Retail floorspace GIA m <sup>2</sup>	Cultural floorspace GIA m <sup>2</sup>	Hotel floorspace GIA m <sup>2</sup>
NSP 16	Sampson House	10,100	18/AP/1603	8,054	341	1,436	904	16,254

**Delivery of the site NSP16 (Ludgate House and Sampson House, 64 Hopton Street)**

Landowner	Native Land
Planning application details and known delivery constraints	<p>Applications 12/AP/3940 and 18/AP/1603 are the main applications relevant to this site.</p> <p>Under application 12/AP/3940 (which covered the majority of the site allocation) the following proposal was granted planning permission: Demolition of existing buildings and the construction of a mixed use development totalling 144,622 sq.metres GEA comprising 489 flats (Class C3), 45,378 sqm (including basement) of offices (Class B1), 2,627sqm of retail (Classes A1-A5), 1,969sqm of community uses (Class D1) and 1,014sqm of gym (Class D2).</p> <p>Subsequently, a number of minor material amendments have been approved, one which included a Deed of Variation to the original legal agreement.</p> <p>In 2015 the site was purchased by Native Land who sought an agreement for the development to be treated as two separate phases, each capable of being delivered independently. An application to vary the legal agreement was approved in March 2019 under reference 18/AP/1316. The amendments to the legal agreement separated the Ludgate House and Sampson House obligations. Sampson House has now been demolished while the construction on the Ludgate House site is well under way.</p>



With the ability to deliver the sites independently of one another, the following scheme was approved subject to S106 legal agreement under application 18/AP/1603 on the Sampson House site: Redevelopment to create two levels of basement and the erection of five buildings ranging from seven to 34 storeys plus plant (heights ranging from 28.9m AOD – 123.9m AOD) to provide: 341 dwellings (Class C3); 8,054sqm (GIA) of office space (Class B1); 1,436sqm (GIA) of retail floorspace (Class A1-A4); 904sqm (GIA) of cultural floorspace (Class D1/D2); 16,254sqm (GIA) hotel with up to 126 rooms (Class C1); new open space.

The 18/AP/1603 scheme is similar to the 2012 approved development in many respects including the broad location and positioning of buildings and access/egress. The main differences between this scheme and the 2012 permission in relation to Sampson House include the reduction in the number of buildings from six to five by the omission of building SH-E; increasing the height of three of the buildings compared to the approved scheme and decreasing the height of one other; an increased number of homes; the creation of a large cultural venue; and the provision of a large hotel.

The proposed 341 dwellings on the Sampson House site, represent an uplift of 109 dwellings in comparison to the scheme on the Ludgate House site which is now providing 257 units. It is expected that the proposal will be delivered in years 0-5.

Delivery rates	Application number	Status	No of homes	Delivery timeframe					
				0-5 years (1 <sup>st</sup> April 2020 – 31 <sup>st</sup> March 2025)					6-15 years (1 <sup>st</sup> April 2025 – 31 <sup>st</sup> March 2035)
				2020/2021	2021/2022	2022/2023	2023/2024	2024/2025	
	12/AP/3940 (Ludgate House)	Under construction	257	0	85	85	87	0	0
	18/AP/1603 (Sampson House)	Under construction	341	0	0	170	171	0	0
<b>Total capacity</b>			<b>598</b>	<b>0</b>	<b>85</b>	<b>255</b>	<b>256</b>	<b>0</b>	0



**NSP17 (Southwark Station and 1 Joan Street)**

Site Ref.	Site Name	Site Area m <sup>2</sup>	Planning Application	Employment (B Class) GIA m <sup>2</sup>	Retail, community and leisure (as defined in the NSP Glossary) GIA m2	Residential units	Community uses GIA m2
NSP17	Southwark Station and 1 Joan Street	6,466	20/AP/0969	n/a	n/a	25 (16 net)	146
			20/AP/1189	26,895	237	n/a	n/a

<b>Delivery of the site NSP17 (Southwark Station and 1 Joan Street)</b>	
Landowner	Transport for London; London Borough of Southwark
Planning application details and known delivery constraints	<p>The site can accommodate a substantial uplift in new employment space and potentially new homes. Redevelopment will improve the town centre offer at ground floor facing Blackfriars Road and The Cut. Redevelopment should provide access to the Cycle Super Highway and public realm improvements to Joan Street and Isabella Street. Redevelopment of the site must maintain and improve access and egress from Southwark Station and Waterloo East Station.</p> <p>Application 20/AP/1189 has been approved at Planning Committee subject to a legal agreement, and it occupies part of the site allocation. The proposal under this application is for the: Redevelopment of the site including the demolition of Nos. 49-56 Hatfields and No 1 Joan Street to provide an 17 storey (plus plant) building above Southwark Underground Station accommodating Class B1 office space and Class A1/A2/A3/A4/A5 retail space and Class B1/D1 flexible workspace. The development includes associated basement construction, public realm improvements and associated highways works including the closure of Joan Street.</p> <p>The approval of this application has reduced the residential capacity of this site.</p>

	<p>Another application has been approved at Planning Committee subject to a legal agreement that is relevant to this site is 20/AP/0969, which is for the redevelopment of Styles House and occupies the remainder of the site. The proposal under this application is for the: Redevelopment of the site to include the demolition of existing buildings (the Platform Southwark building, the existing tenant management organisation hall, nine garages, a sub-station, eight studio apartments, and a storage and boiler room building); the retention and improvement to the existing Styles House building; the erection of 25 new dwellings, a new substation, a new community centre and tenant management organisation facilities; car and cycle parking; a new boiler house; landscaping; access and associated works.</p>								
Delivery rates	Application number	Status	No of homes	Delivery timeframe					6-15 years (1 <sup>st</sup> April 2025 – 31 <sup>st</sup> March 2035)
				0-5 years (1 <sup>st</sup> April 2020 – 31 <sup>st</sup> March 2025)					
				2020/2021	2021/2022	2022/2023	2023/2024	2024/2025	
	20/AP/1189	Approved subject to legal agreement	N/A	0	0	0	0	0	0
	20/AP/0969	Approved subject to legal agreement	25 (16 net uplift)	0	0	0	16	0	16







**NSP18 (McLaren House, St George's Circus)**

Site Ref.	Site Name	Site Area m <sup>2</sup>	Residential floorspace – GIA m <sup>2</sup>	Residential units	Retail, community and leisure (as defined in the NSP Glossary) GIA m <sup>2</sup>	Assessed development GEA m <sup>2</sup>	Assessed development GIA m <sup>2</sup>	FAR
NSP18	McLaren House, St George's Circus	4,377	15,905	215	837	19,696	16,742	4.5

Delivery of the site NSP18 (McLaren House, St George's Circus)									
Landowner	London South Bank University								
Planning application details and known delivery constraints	<p>The site's prominent location and the rapidly changing context of the surrounding area, the site has the potential to accommodate development at a higher density than existing. The site is suitable for a residential-led mixed-use scheme, with town centre uses situated at ground floor level to activate the frontage of the development at St Georges Circus. The frontage to St George's Circus must be concave to retain the curved Circus. Redevelopment should retain the Cycle Super Highway and support the boulevard character on Blackfriars Road.</p> <p>There is no planning application relevant to this site. As there is currently no planning permission on this site it is expected that this site will come forward in years 6-15.</p>								
Delivery rates	Application number	Status	No of homes	Delivery timeframe					
				0-5 years (1 <sup>st</sup> April 2020 – 31 <sup>st</sup> March 2025)					6-15 years (1 <sup>st</sup> April 2025 – 31 <sup>st</sup> March 2035)
				2020/2021	2021/2022	2022/2023	2023/2024	2024/2025	
	N/A	N/A	215	0	0	0	0	0	215



**NSP19 Land between Paris Gardens, Colombo Street, Blackfriars Road and Stamford Street**

Site Ref.	Site Name	Site Area m <sup>2</sup>	Planning Permission	Employment GIA m <sup>2</sup>	Residential units	Retail, community and leisure (as defined in the NSP Glossary) GIA m <sup>2</sup>	Other community uses GIA m <sup>2</sup>	Hotel GIA m <sup>2</sup>
NSP19	Land between Paris Gardens, Colombo Street, Blackfriars Road and Stamford Street	7,218	16/AP/5239	33,755	288	3,212	783	25,009

Delivery of the site NSP19 ( Land between Paris Gardens, Colombo Street, Blackfriars Road and Stamford Street)									
Landowner	Black Pearl Ltd.								
Planning application details and known delivery constraints	Application 16/AP/5239 is relevant to this site, which has been approved with legal agreement. The application covers the whole area of the site allocation. The proposal is currently under construction and is expected that this scheme will be delivered in years 0-5.								
Delivery rates	Application number	Status	No of homes	Delivery timeframe					
				0-5 years (1 <sup>st</sup> April 2018 – 31 <sup>st</sup> March 2023)					6-15 years (1 <sup>st</sup> April 2023 – 31 <sup>st</sup> March 2033)
				2020/2021	2021/2022	2022/2023	2023/2024	2024/2025	
	16/AP/5239	Under construction	288	0	96	96	96	0	0



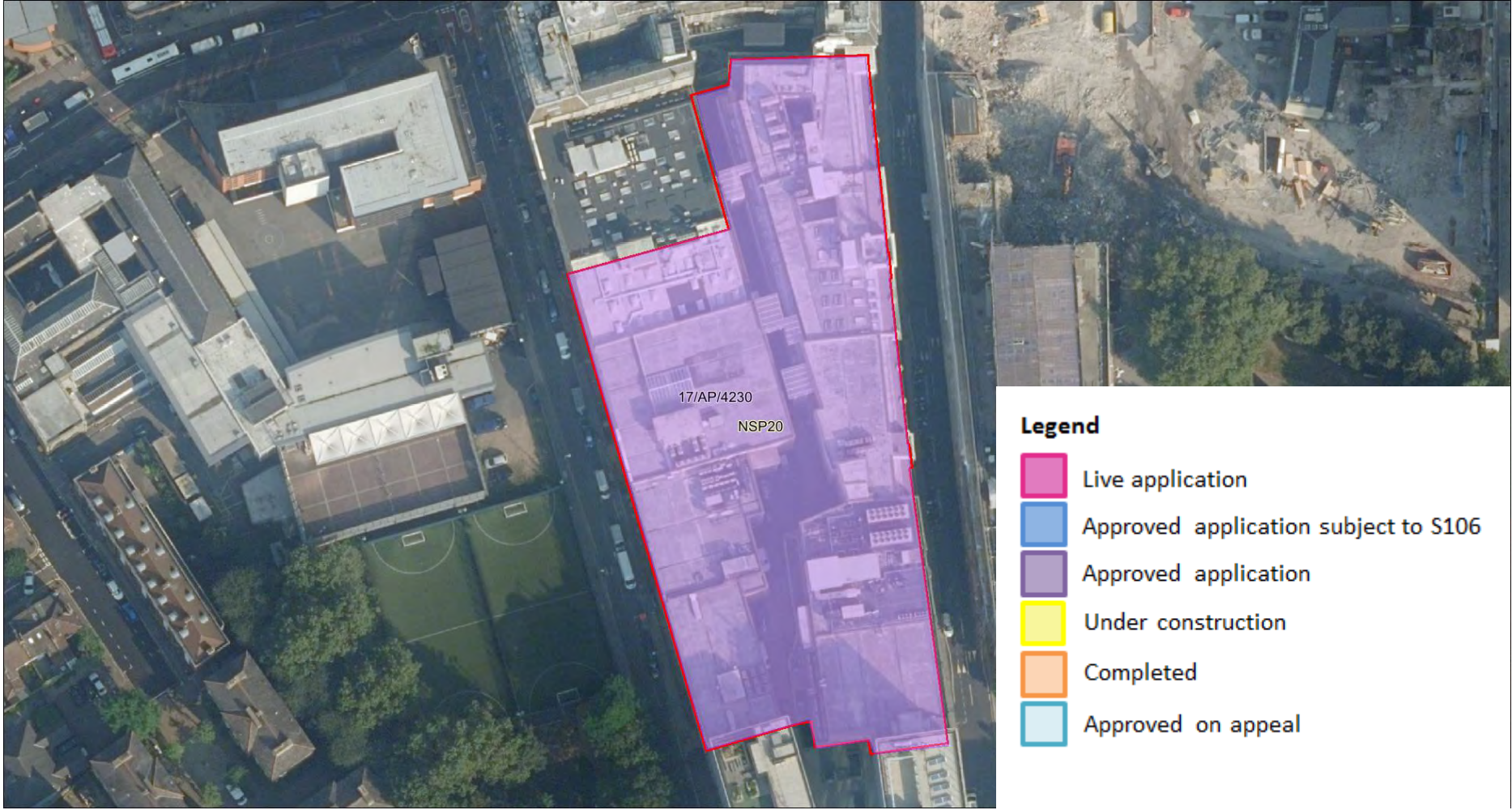


**NSP20 (1-5 Paris Garden and 16-19 Hatfields)**

Site Ref.	Site Name	Site Area m <sup>2</sup>	Planning Permission	Employment GIA m <sup>2</sup>	Retail, community and leisure (as defined in the NSP Glossary) GIA m <sup>2</sup>
NSP20	1-5 Paris Garden and 16-19 Hatfields	5,550	17/AP/4230	56,571	1,651

<b>Delivery of the site NSP20 (1-5 Paris Garden and 16-19 Hatfields)</b>										
Landowner	Overcourt Ltd.									
Planning application details and known delivery constraints	<p>The application relevant to this site is 17/AP/4230. The proposal is for the:</p> <p>Phased redevelopment comprising: Phase 1: Demolition of 4-5 Paris Garden and 18-19 Hatfields to create a part 23 and part 26 storey tower building (+ double basement)(up to 115.75m AOD) to be used for offices (Class B1), above a new public space with flexible retail/professional services/restaurant uses (Classes A1/A2/A3) at ground floor level and restaurant/bar uses (Classes A3/A4) at third floor level; Phase 2: Partial demolition, refurbishment and extensions to 16-17 Hatfields and 1-3 Paris Garden for continued use as offices (Class B1) with flexible use of the ground floor level (Classes A1/A2/A3/A4/B1) and restaurant/bar uses (Classes A3/A4) at part fifth floor level; creation of a new public, landscaped roof terrace at part fifth floor level and green roof at sixth floor level; lowering of existing basement slab; new landscaping and public realm; reconfigured vehicular and pedestrian access; associated works to public highway; cycle parking; ancillary servicing and plant and other associated works.</p> <p>The application covers the whole area of the site allocation. It is expected that this scheme will be delivered in years 0-5. No residential will come forward on this site.</p>									
Delivery rates	Application number	Status	No of homes	Delivery timeframe						
				0-5 years (1 <sup>st</sup> April 2020 – 31 <sup>st</sup> March 2025)					6-15 years (1 <sup>st</sup> April 2025 – 31 <sup>st</sup> March 2035)	
				2020/2021	2021/2022	2022/2023	2023/2024	2024/2025		
	17/AP/4230	Approved with legal agreement	N/A	0	0	0	0	0	0	





<b>Camberwell Sites</b>
NSP21 Camberwell Station
NSP22 Burgess Business Park
NSP23 Butterfly Walk and Morrisons Car Park and police station
NSP24 Valmar Trading Estate
NSP25 Camberwell Bus Garage
NSP26 Abellio Walworth Depot
NSP27 Land Between Camberwell Station Road and Warner Road
NSP28 Iceland, 120-132 Camberwell Road
NSP29 49 Lomond Grove
NSP30 83 Lomond Grove
NSP31 123 Grove Park
NSP32 Camberwell Green Magistrates Court
NSP33 Denmark Hill Campus East

**NSP21 Camberwell Station**

Site Ref.	Site Name	Site Area m <sup>2</sup>	Light Industry / Small Business GIA m <sup>2</sup>	Sui Generis GIA m <sup>2</sup>
NSP21	Camberwell Station	16,400	Small business space within railway arches (replacement)	New station at Camberwell with an exit to the east and west of the railway viaduct.

Delivery of the site NSP21 (Camberwell Station)									
Landowner	Network Rail								
Planning application details and known delivery constraints	<p>The site must provide employment uses but is also capable of providing some supporting town centre uses and sui generis uses.</p> <p>Development proposals must recognise the site's close proximity to the borough boundary and must consider the function of Camberwell Trading Estate, in addition to any cross-boundary issues and the provisions of policies and site allocations within reasonable proximity of the site as set out in the Lambeth Local Plan.</p> <p>There is no planning application relevant to this site. The Council has been actively promoting the reopening of Camberwell Station working with TfL and Network Rail (PSV consultation ref: NSPPSV181.16). The Council recently submitted a Restoring Your Railway Fund bid with SE5 Forum and local MPs.</p>								
Delivery rates	Application number	Status	No of homes	Delivery timeframe					6-15 years (1 <sup>st</sup> April 2025 – 31 <sup>st</sup> March 2035)
				0-5 years (1 <sup>st</sup> April 2020 – 31 <sup>st</sup> March 2025)					
				2020/2021	2021/2022	2022/2023	2023/2024	2024/2025	
	N/A	N/A	N/A	0	0	0	0	0	0





**NSP22 Burgess Business Park**

Site Ref.	Site Name	Site Area m <sup>2</sup>	Planning permission	Employment GIA m <sup>2</sup>	Residential floorspace – GIA m <sup>2</sup>	Residential units	Assessed development GEA m <sup>2</sup>	Assessed development GIA m <sup>2</sup>	Others (Mezzanine Storage) GIA m <sup>2</sup>	FAR
NSP22	Burgess Business Park	38,010	17/AP/4381	798 (B1, B2 B8)	N/A	N/A	939	798	N/A	N/A
			17/AP/4778	6438 (B1a, B8)	N/A	N/A	9,999	8,499	2,061	N/A
			Remainder of the site	25,073	50,326	681	97,218	82,635	N/A	3.1

<b>Delivery of the site NSP22 (Burgess Business Park)</b>	
Landowner	<p>Pelican Resource Limited - 17/AP/4381            Big Yellow Self storage company - 17/AP/4778            Peach Tree Services Limited Units 1-9 of the Burgess Business Park, nos. 2, 10-12 and 15-19 Parkhouse Street and 45 Southampton Way            Dolphin Square Charitable Trustee – 19/AP/2011            JH Parkhouse Ltd - 20/AP/0858            Southwark Council - 19/AP/0469</p>
Planning application details and known delivery constraints	<p>There are two approved applications that are relevant to this site.</p> <p>The development approved under 17/AP/4381 (PHS Waste Transfer site) includes the demolition of the existing building located at 41-43 Parkhouse Street, and the construction of an extension to the existing building located at 66 Wells Way to be used for B2/B8 and Sui Generis (Waste Transfer) uses in connection with the existing use of the retained building. The new extension would provide 798sqm of floorspace (net increase of 287sqm) and would be attached to the southern elevation of the existing building to be retained.</p> <p>The development approved under 17/AP/4778 (Big Yellow Storage site) includes the demolition of existing warehouse (Use Class B8) and office buildings (Use Class B1A) and the erection of a part 2, part 4-storey building plus basement comprising self storage facility (Use Class B8) and flexible office space (Use Class B1A) together with vehicular and pedestrian accesses, parking, associated works and landscaping. The building would provide a 4,444sqm (GIA) self-storage facility (use Class B8) and 1,994sqm (GIA) of flexible office space (use Class B1a). For the storage facility, permanent floors would be provided at basement, ground and second floor levels. Notional mezzanines shown on the other floors would increase the storage floorspace to 8,499sqm (GIA), and supporting transport information submitted with the application has</p>



been calculated on this basis.

The following 3 live applications are relevant to this site allocation and they are still under consideration:

The development under 19/AP/2011 (Dolphin Square Charitable Trustee landowner is relevant to this site) includes the demolition of existing buildings and construction of a mixed use building ranging from six to 10 storeys in height (35.15m AOD) comprising 100 residential units (Use Class C3) and 1,323 sqm (GIA) of Class B1/B2/B8 floorspace) with associated car parking, landscaping and other associated works.

The development under 19/AP/0469 (Southwark Council landowner is relevant to this site) includes the demolition of existing building and erection of two blocks (Block A and Block B) of 5 storeys and part-7/part-10 storeys (total AOD 35.86m). Block A would comprise of a 5-storey block for commercial/employment use (962 sqm) and Block B would comprise of a ground floor commercial/employment use (129sqm), 33 residential dwellings (3 x studios; 6 x 1b flats, 18 x 2b flats, 6 x 3b flats), 1 accessible car parking space with associated landscaping, cycle parking and refuse store.

The development under 20/AP/0858 (JH Parkhouse is relevant to this site) will redevelop the site to provide a mixed-use development comprising buildings up to 11 storeys in height and accommodating new homes (Use Class C3) and commercial floorspace (Use Class B1c), car parking, cycle parking and associated landscaping. The site will deliver 109 dwellings and 1,351sqm(GIA) of commercial floorspace. The proposal would be within the setting of the Addington Park Conservation Area and grade II listed buildings the Lime Kiln in Burgess Park and the former St Georges Church and Groundwork Trust Offices on Wells Way.

An appeal submitted by Peachtree Services Ltd was dismissed for the largest site within the site allocation, land at Burgess Business Park, Parkhouse Street, London SE5 7TJ (17/AP/4797, APP/A5840/W/19/3225548) for 499 residential units, up to 3,725m2 (GIA) of Class B1 commercial floorspace, up to 128m2 (GIA) of Class D2 leisure floorspace and up to 551m2 of Class A1-A3 floorspace within 13 blocks of between 2-12 storeys (max AOD height 41.95m), with car and cycle parking and associated hard and soft landscaping. The appeal was dismissed relating to reasons of density, standard of accommodation and design quality.

All proposals which have not currently been granted planning permission are expected to come forward in year 6-15. The site remains partially occupied.

Delivery rates	Application number	Status	No of homes	Delivery timeframe					6-15 years (1 <sup>st</sup> April 2025 – 31 <sup>st</sup> March 2035)
				0-5 years (1 <sup>st</sup> April 2020 – 31 <sup>st</sup> March 2025)					
				2020/2021	2021/2022	2022/2023	2023/2024	2024/2025	
	17/AP/4381 PHS Waste Transfer	Built	N/A						

	17/AP/4778 Big Yellow Storage	Built	N/A						
	19/AP/2011	Live application	100						100
	19/AP/0469	Live application	33						33
	20/AP/0858	Live application	109						109
	N/A	Remaining capacity	439						439
		<b>Total</b>	681						681



**Legend**

- Live application
- Approved application subject to S106
- Approved application
- Under construction
- Completed
- Approved on appeal

**NSP23 Butterfly Walk and Morrisons Car Park and Police Station**

Site Ref.	Site Name	Site Area m <sup>2</sup>	Retail, community and leisure (as defined in the NSP Glossary) GIA m <sup>2</sup>	Residential floorspace – GIA m <sup>2</sup>	Residential units	Sui Generis GIA m <sup>2</sup>	Assessed development GEA m <sup>2</sup>	Assessed development GIA m <sup>2</sup>	FAR
NSP23	Butterfly Walk and Morrisons Car Park and police station	13,840	6,705	16,997	230	384	28,336	24,086	2.0

Delivery of the site NSP23 (Butterfly Walk and Morrisons Car Park)										
Landowner	Mumbo Jumbo World (MJW) Metropolitan Police									
Planning application details and known delivery constraints	<p>The site is capable of delivering a comprehensive mixed-use development of at least the amount of town centres uses currently on site alongside new residential units. The site may also provide employment and cultural. The site currently has a live planning application pending consideration which covers the whole site allocation.</p> <p>The development under live application 19/AP/7057 includes a part redevelopment, part refurbishment of the Butterfly Walk Shopping Centre including the addition of a part 3, part 5 and part 6 storey building fronting Denmark Hill, and the erection of a new part 2, part 3, part 4 and part 8 storey building fronting Daneville Road. The development also includes the erection of a new 6 storey building on the corner of Orpheus Street and Daneville Road, to accommodate a mix of new retail (classes A1 to A3), 146 residential dwellings (Class C3) within three buildings; erection of a new 101-bed hotel, new two screen cinema, the creation of a central landscaped shopping area to the rear of the Shopping Centre. If approved, it is expected to come forward in years 6 – 15.</p>									
Delivery rates	Application number	Status	No of homes	Delivery timeframe						
				0-5 years (1 <sup>st</sup> April 2020 – 31 <sup>st</sup> March 2025)					6-15 years (1 <sup>st</sup> April 2025 – 31 <sup>st</sup> March 2035)	
				2020/2021	2021/2022	2022/2023	2023/2024	2024/2025		
	19/AP/7057	Live application	146						146	





**NSP24 Valmar Trading Estate**

Site Ref.	Site Name	Planning Permission	Site Area m <sup>2</sup>	Employment GIA m <sup>2</sup>	Residential floorspace – GIA m <sup>2</sup>	Residential units	Hotel GIA m2	Retail GIA m2
NSP24	Valmar Trading Estate	19/AP/0864	6,021	3,447	4,302	43	3,717 (127 rooms)	55

Delivery of the site NSP24 (Valmar Trading Estate)									
Landowner	Fodbury Properties limited Coldspace Limited								
Planning application details and known delivery constraints	The site currently has planning permission covering the majority of the site (19/AP/0864) for:  'Redevelopment of the site to include the demolition of the existing buildings and construction of three buildings of: 7 storeys (plus single storey basement), 6 storeys and 4 storeys across the site providing employment space with ancillary screening room and gallery space (Use Class B1), 127 hotel rooms (Use Class C1), 43 residential units (Use Class C3) and a café (Class A3); together with associated landscaping works and provision of refuse storage, cycle parking, disabled car parking and amenity space.'								
Delivery rates	Application number	Status	No of homes	Delivery timeframe					
				0-5 years (1 <sup>st</sup> April 2020 – 31 <sup>st</sup> March 2025)					6-15 years (1 <sup>st</sup> April 2025 – 31 <sup>st</sup> March 2035)
				2020/2021	2021/2022	2022/2023	2023/2024	2024/2025	
	19/AP/0864	Approved with legal agreement	43	0	0	21	22	0	0





**NSP25 Camberwell Bus Garage**

Site Ref.	Site Name	Site Area m <sup>2</sup>	Residential floorspace – GIA m <sup>2</sup>	Residential units	Retail, community and leisure (as defined in the NSP Glossary) GIA m <sup>2</sup>	Sui Generis GIA m <sup>2</sup>	Assessed development GEA m <sup>2</sup>	Assessed development GIA m <sup>2</sup>	FAR
NSP25	Camberwell Bus Garage	17,090	19,502	264	1,525	9,478	35,889	30,505	2.1

Delivery of the site NSP25 (Camberwell Bus Garage)										
Landowner	Fodbury Properties limited Coldspace Limited									
Planning application details and known delivery constraints	There is no planning application relevant to this site. As there is currently no planning permission, it is expected that this site will come forward in years 6-15.									
Delivery rates	Application number	Status	No of homes	Delivery timeframe						
				0-5 years (1 <sup>st</sup> April 2020 – 31 <sup>st</sup> March 2025)					6-15 years (1 <sup>st</sup> April 2025 – 31 <sup>st</sup> March 2035)	
				2020/2021	2021/2022	2022/2023	2023/2024	2024/2025		
	N/A	N/A	264							264





**NSP26 Abellio Walworth Depot**

Site Ref.	Site Name	Site Area m <sup>2</sup>	Residential floorspace – GIA m <sup>2</sup>	Residential units	Retail, community and leisure (as defined in the NSP Glossary) GIA m <sup>2</sup>	Sui Generis GIA m <sup>2</sup>	Assessed development GEA m <sup>2</sup>	Assessed development GIA m <sup>2</sup>	FAR
NSP26	Abellio Walworth Depot	11,330	14,451	196	1,156	7,507	27,192	23,113	2.4

<b>Delivery of the site NSP26 (Abellio Walworth Depot)</b>										
Landowner	Transport For London (TFL)									
Planning application details and known delivery constraints	<p>There is no planning application relevant to this site. As there is currently no planning permission, it is expected that this site will come forward in years 6-15.</p> <p>Landowner TFL (PSV consultation ref: NSPPSV181.18) have expressed support to the delivery of residential uses on this site allocation. The Commercial Development department (PSV consultation ref: NSPPVS182.5) have expressed support for the bus garage function to remain and that this be combined with a residential-led development. They also support that if the bus garage is surplus to requirement that the delivery of new homes, business space (B1) and town centre uses would be appropriate. In the 2020 consultation TFL (NSPPSV181) and TLF Commercial Development (NSPPSV182) reiterated that the bus garage capacity must be retained to maintain the local bus network. Tfl Commerical has stated that the site is deliverable within the plan period.</p>									
Delivery rates	Application number	Status	No of homes	Delivery timeframe						
				0-5 years (1 <sup>st</sup> April 2020 – 31 <sup>st</sup> March 2025)					6-15 years (1 <sup>st</sup> April 2025 – 31 <sup>st</sup> March 2035)	
				2020/2021	2021/2022	2022/2023	2023/2024	2024/2025		
	N/A	N/A	196							196





**NSP27 Land Between Camberwell Station Road and Warner Road**

Site Ref.	Site Name	Site Area m <sup>2</sup>	Employment GIA m <sup>2</sup>	Residential floorspace – GIA m <sup>2</sup>	Residential units	Community uses GIA m <sup>2</sup>	Assessed development GEA m <sup>2</sup>	Assessed development GIA m <sup>2</sup>	FAR
NSP27	Land Between Camberwell Station Road and Warner Road	4,135	3,211	4,730	64	476	9,902	8,417	2.4

Delivery of the site NSP27 (Land Between Camberwell Station Road and Warner Road)										
Landowner	Unknown									
Planning application details and known delivery constraints	There is no planning application relevant to this site. As there is currently no planning permission on this site, it is expected that this site will come forward in years 6-15.									
Delivery rates	Application number	Status	No of homes	Delivery timeframe						
				0-5 years (1 <sup>st</sup> April 2020 – 31 <sup>st</sup> March 2025)					6-15 years (1 <sup>st</sup> April 2025 – 31 <sup>st</sup> March 2035)	
				2020/2021	2021/2022	2022/2023	2023/2024	2024/2025		
	N/A	N/A	64							64





**NSP28 Iceland, 120-132 Camberwell Road**

Site Ref.	Site Name	Site Area m <sup>2</sup>	Residential floorspace – GIA m <sup>2</sup>	Retail, community and leisure (as defined in the NSP Glossary) GIA m <sup>2</sup>	Residential units	Assessed development GEA m <sup>2</sup>	Assessed development GIA m <sup>2</sup>	FAR
NSP28	Iceland, 120- 132 Camberwell Road	2,930	2,872	2,390	39 (net)	6,592	5,603	2.3

Delivery of the site NSP28 (Iceland, 120-132 Camberwell Road)										
Landowner	Crown Properties									
Planning application details and known delivery constraints	<p>The site is capable of providing comprehensive mixed use development with the inclusion of residential units for new homes.</p> <p>There are 6 existing units on site. As such, the net residential capacity is 39 units in addition to the existing units on site.</p> <p>There are no pending or decided planning applications on this site. It is expected that any forthcoming schemes on this site will come forward in years 6-15. The landowner, Crown Properties (PSV ref: NSPPSV41.1) have expressed support at the inclusion of the site as an allocation to come forward for mixed-use residential development.</p>									
Delivery rates	Application number	Status	No of homes	Delivery timeframe						
				0-5 years (1 <sup>st</sup> April 2020 – 31 <sup>st</sup> March 2025)					6-15 years (1 <sup>st</sup> April 2025 – 31 <sup>st</sup> March 2035)	
				2020/2021	2021/2022	2022/2023	2023/2024	2024/2025		
	N/A	N/A	39 (net)							39





NSP28

**Legend**

- Live application
- Approved application subject to S106
- Approved application
- Under construction
- Completed
- Approved on appeal

**NSP29 49 Lomond Grove**

Site Ref.	Site Name	Site Area m <sup>2</sup>	Employment GIA m <sup>2</sup>	Residential floorspace – GIA m <sup>2</sup>	Residential units	Assessed development GEA m <sup>2</sup>	Assessed development GIA m <sup>2</sup>	FAR
NSP29	49 Lomond Grove	3,162	1,940	2,898	39	5,691	4,837	1.8

Delivery of the site NSP29 (49 Lomond Grove)										
Landowner	Unknown									
Planning application details and known delivery constraints	<p>The site is capable of providing comprehensive mixed use development with the inclusion of residential units for new homes.</p> <p>There is no planning application relevant to this site. As there is currently no planning permission on this site, it is expected that this site will come forward in years 6-15.</p>									
Delivery rates	Application number	Status	No of homes	Delivery timeframe						
				0-5 years (1 <sup>st</sup> April 2020 – 31 <sup>st</sup> March 2025)					6-15 years (1 <sup>st</sup> April 2025 – 31 <sup>st</sup> March 2035)	
				2020/2021	2021/2022	2022/2023	2023/2024	2024/2025		
	N/A	N/A	39						39	





**NSP30 83 Lomond Grove**

Site Ref.	Site Name	Site Area m <sup>2</sup>	Employment GIA m <sup>2</sup>	Residential floorspace – GIA m <sup>2</sup>	Residential units	Assessed development GEA m <sup>2</sup>	Assessed development GIA m <sup>2</sup>	FAR
NSP30	83 Lomond Grove	2,104	695	3,716	50	5,190	4,411	4

Delivery of the site NSP30 (83 Lomond Grove)										
Landowner	Unknown									
Planning application details and known delivery constraints	<p>The site has the potential to deliver a residential-led mixed-use development.</p> <p>There is no planning application relevant to this site. As there is currently no planning permission on this site, it is expected that this site will come forward in years 6-15.</p>									
Delivery rates	Application number	Status	No of homes	Delivery timeframe						
				0-5 years (1 <sup>st</sup> April 2020 – 31 <sup>st</sup> March 2025)					6-15 years (1 <sup>st</sup> April 2025 – 31 <sup>st</sup> March 2035)	
				2020/2021	2021/2022	2022/2023	2023/2024	2024/2025		
	N/A	N/A	50							50



NSP30

**Legend**

- Live application
- Approved application subject to S106
- Approved application
- Under construction
- Completed
- Approved on appeal



**NSP31 123 Grove Park**

Site Ref.	Site Name	Site Area m <sup>2</sup>	Planning permission	Residential units
NSP31	123 Grove Park	5,798	17/AP/4124	9

Delivery of the site NSP31 (123 Grove Park)									
Landowner	123 Grove Park Ltd								
Planning application details and known delivery constraints	<p>Application 17/AP/4124 is relevant to this site allocation. Under this application the following scheme was granted planning permission, which is now under construction:</p> <p>The development includes a change of use from Class D1 with an ancillary Class B1 office function to Class C3 for residential use. The development also includes the conversion and part demolition of the existing main house to enable the creation of x5 new residential units and the construction of x4 new residential units in the rear garden with x9 off street parking spaces, associated communal and private landscaped areas.</p> <p>There are several sensitive trees and groups of trees on site which must be managed. The proposal accords with the site allocation in providing new residential units. The granted permission will fully occupy the site allocation.</p>								
Delivery rates	Application number	Status	No of homes	Delivery timeframe					
				0-5 years (1 <sup>st</sup> April 2020 – 31 <sup>st</sup> March 2025)					6-15 years (1 <sup>st</sup> April 2025 – 31 <sup>st</sup> March 2035)
				2020/2021	2021/2022	2022/2023	2023/2024	2024/2025	
	17/AP/4124	Under construction	9	0	9	0	0	0	0





NSP31 17/AP/4124

**Legend**

- Live application
- Approved application subject to S106
- Approved application
- Under construction
- Completed
- Approved on appeal

**NSP32 Camberwell Green Magistrates Court**

Site Ref.	Site Name	Site Area m <sup>2</sup>	Employment; Retail, community and leisure (as defined in the NSP Glossary) GIA m <sup>2</sup>	Residential floorspace – GIA m <sup>2</sup>	Residential units	Assessed development GEA m <sup>2</sup>	Assessed development GIA m <sup>2</sup>	FAR
NSP32	Camberwell Green Magistrates Court	4,814	5,298	11,085	150	19,274	16,383	4

Delivery of the site NSP32 (Camberwell Green Magistrates Court)									
Landowner	Criterion Capital								
Planning application details and known delivery constraints	The site is required to provide employment, town centre and community uses of at least the amount of employment generating floorspace currently on site. Also, there is capacity to provide residential units.								
	There is no planning application relevant to this site. As there is currently no planning permission on this site it is expected that this site will come forward in years 6-15.								
	The previous occupier of the site, Her Majesty's Courts and Tribunals Service (PSV consultation ref: NSPPSV81.3) responded in support of the redevelopment potential of the site subject to the detail of their representation.								
Delivery rates	Application number	Status	No of homes	Delivery timeframe					
				0-5 years (1 <sup>st</sup> April 2020 – 31 <sup>st</sup> March 2025)					6-15 years (1 <sup>st</sup> April 2025 – 31 <sup>st</sup> March 2035)
				2020/2021	2021/2022	2022/2023	2023/2024	2024/2025	
	N/A	N/A	150	0	0	0	0	0	150





NSP32

- Legend**
- Live application
  - Approved application subject to S106
  - Approved application
  - Under construction
  - Completed
  - Approved on appeal

**NSP33 Denmark Hill Campus East**

Site Ref.	Site Name	Site Area m <sup>2</sup>	Health (D1) GIA m <sup>2</sup>	Capacity note
NSP33	Denmark Hill Campus East	62,660	9,995 (gross)	Land use policy - not an opportunity for comprehensive redevelopment

Delivery of the site NSP33 (Denmark Hill Campus East)				
Landowner	Unknown			
Planning application details and known delivery constraints	Redevelopment of the site must:			
	Provide health, research and education facilities or otherwise support the functioning of the Denmark Hill health cluster. Parts of the site may be redeveloped and intensified to support the functioning of the two hospitals to enhance their services. The potential to provide new public routes to improve access to Denmark Hill station and Grove Lane should be explored.			
	Application 19/AP/1150 is relevant to this site, and it only covers part of the site allocation. This application relates to Douglas Bennett House, Maudsley Hospital, Windsor Walk. The following proposal was granted planning permission: Demolition of the existing building and erection of a new five storey building to accommodate a new in-patient mental health facility comprising 8 wards together with associated landscape works. Under this application 9,995 sqm of (gross) health (D1) floorspace was approved, with a net uplift of 4,238 sqm.			
	Application 20/AP/1302 is relevant to the site, and it only covers part of the site allocation. The application was approved at Planning Committee on November 3 2020 for the demolition of existing buildings and construction of new centre for Children and Young People to include outpatients, inpatients, school, research and clinical floorspace, associated roof terraces, cycle parking, services compound and landscaping			
	Live application 20/AP/2768 is also relevant to part of the site. If approved the application would provide 187 residential units, a nursery facility and play space. The residential proposal has come about as there are a number of old redundant buildings on site as a result of consolidating and enhancing medical facilities elsewhere on the hospital campus. Provision of residential units has come forward on the basis that there would be no reduction in the amount of medical floorspace or range of services. The residential units would generate funds for future improvements and expansion of medical uses on the other parts of the campus. If the application is approved it is expected to come forward 6-15 years.			
	The site remains partially occupied.			
Delivery	Application	Status	No of	Delivery timeframe



rates	number		homes	0-5 years (1 <sup>st</sup> April 2020 – 31 <sup>st</sup> March 2025)					6-15 years (1 <sup>st</sup> April 2025 – 31 <sup>st</sup> March 2035)
				2020/2021	2021/2022	2022/2023	2023/2024	2024/2025	
	19/AP/1150	Approved	N/A						0
	20/AP/1302	Approved	N/A						0
	20/AP/2768	Live Application	187						187



<b>Crystal Palace and Gipsy Hill Sites</b>
NSP34 Guys and St Thomas Trust Rehabilitation Centre, Crystal Palace

**NSP34 Guys and St Thomas Trust Rehabilitation Centre, Crystal Palace**

Site Ref.	Site Name	Site Area m <sup>2</sup>	Residential floorspace – GIA m <sup>2</sup>	Residential Units	Health GIA m <sup>2</sup>	Assessed development GEA m <sup>2</sup>	Assessed development GIA m <sup>2</sup>	FAR
NSP34	Guys and St Thomas Trust Rehabilitation Centre, Crystal Palace	5,027	7,629	103	1,986	11,311	9,614	2.3

Delivery of the site NSP34 (Guys and St Thomas Trust Rehabilitation Centre, Crystal Palace)									
Landowner	Guys and St Thomas NHS Foundation Trust								
Planning application details and known delivery constraints	<p>There is no planning application relevant to this site. As there is no planning permission on this site, it is expected that this site will come forward in year 6-15.</p> <p>Guy's and St Thomas' have submitted a Matter Statement to Matter 10 of the NSP which confirms the potential for future development of the site, this also confirms the potential capacity of the site to deliver 103 homes which has been amended accordingly.</p>								
Delivery rates	Application number	Status	No of homes	Delivery timeframe					
				0-5 years (1 <sup>st</sup> April 2020 – 31 <sup>st</sup> March 2025)					6-15 years (1 <sup>st</sup> April 2025 – 31 <sup>st</sup> March 2035)
				2020/2021	2021/2022	2022/2023	2023/2024	2024/2025	
	N/A	N/A	103						103





NSP34

**Legend**

- Live application
- Approved application subject to S106
- Approved application
- Under construction
- Completed
- Approved on appeal

**Dulwich Sites**

NSP35 The Grove Tavern, 520 Lordship Lane

**NSP35 (The Grove Tavern, 520 Lordship Lane)**

Site Ref.	Site Name	Site Area m <sup>2</sup>	Retail, community and leisure uses (as defined in the NSP glossary) GIA m <sup>2</sup>	Residential floorspace – GIA m <sup>2</sup>	Residential Units	Assessed development GEA m <sup>2</sup>	Assessed development GIA m <sup>2</sup>	FAR
NSP35	The Grove Tavern, 520 Lordship Lane	4,965	580-840	4,663	63	6,951	5,908	1.4

Delivery of the site NSP35 (The Grove Tavern, 520 Lordship Lane)									
Landowner	The Dulwich Estate								
Planning application details and known delivery constraints	<p>There is no full planning application relevant to this site. As there is no planning permission on this site it is expected that this site will come forward in year 6-15.</p> <p>The landowner, Dulwich Estate (PSV consultation ref: NSPPSV52.3) supports the site allocation in principle subject to the detail of their representation.</p>								
Delivery rates	Application number	Status	No of homes	Delivery timeframe					
				0-5 years (1 <sup>st</sup> April 2020 – 31 <sup>st</sup> March 2025)					6-15 years (1 <sup>st</sup> April 2025 – 31 <sup>st</sup> March 2035)
				2020/2021	2021/2022	2022/2023	2023/2024	2024/2025	
	N/A	N/A	63						63





NSP35

**Legend**

- Live application
- Approved application subject to S106
- Approved application
- Under construction
- Completed
- Approved on appeal



<b>East Dulwich Sites</b>
NSP36 Kwik Fit and Gibbs and Dandy, Grove Vale
NSP37 Dulwich Hamlet Champion Hill Stadium, Dog Kennel Hill
NSP38 Railway Rise, East Dulwich
NSP39 Dulwich Community Hospital, East Dulwich Grove
NSP40 Goose Green Trading Estate

**NSP36 Kwik Fit and Gibbs and Dandy, Grove Vale**

Site Ref.	Site Name	Site Area m <sup>2</sup>	Employment and retail community and leisure (as defined in the NSP Glossary) GIA m <sup>2</sup>	Residential floorspace – GIA m <sup>2</sup>	Residential Units	Assessed development GEA m <sup>2</sup>	Assessed development GIA m <sup>2</sup>	FAR
NSP36	Kwik Fit and Gibbs & Dandy, Grove Vale	3,266	1,955	1,377	19	3,919	3,331	1.2

Delivery of the site NSP36 (Kwik Fit and Gibbs and Dandy, Grove Vale)									
Landowner	Gulliver Property Management								
Planning application details and known delivery constraints	<p>Redevelopment of the site should provide a new green link from Grove Vale to Besant Place.</p> <p>There is no planning application relevant to this site. As there is currently no planning permission on this site it is expected that this site will come forward in years 6-15. The landowner, Gulliver Property Management submitted a representation at Proposed Submission stage (PSV consultation ref: NSPPSV44.1) relating to the green link requirement.</p>								
Delivery rates	Application number	Status	No of homes	Delivery timeframe					
				0-5 years (1 <sup>st</sup> April 2020 – 31 <sup>st</sup> March 2025)					6-15 years (1 <sup>st</sup> April 2025 – 31 <sup>st</sup> March 2035)
				2020/2021	2021/2022	2022/2023	2023/2024	2024/20254	
	N/A	N/A	19						19



NSP36

**Legend**

- Live application
- Approved application subject to S106
- Approved application
- Under construction
- Completed
- Approved on appeal

**NSP37 Dulwich Hamlet Champion Hill Stadium, Dog Kennel Hill**

Site Ref.	Site Name	Site Area m <sup>2</sup>	Planning Permission	Residential units	Retail community and leisure (as defined in the NSP Glossary) GIA m <sup>2</sup>
NSP37	Dulwich Hamlet Champion Hill Stadium, Dog Kennel Hill	14,640	19/AP/1867	219	12,693

Delivery of the site NSP37 (Dulwich Hamlet Champion Hill Stadium, Dog Kennel Hill)										
Landowner	Greendale Property Company Limited									
Planning application details and known delivery constraints	<p>Application 19/AP/1867 is relevant for this site. Southwark's Planning Committee resolved to grant permission in July 2020 for a new stadium with relocated playing pitch, and part two-part three storey clubhouse building with sports and leisure facilities, with capacity for 4,000 spectators (Use Class D2); -the construction of a multi-use games area (MUGA), and the erection of a series of buildings between four and six storeys in height to provide 219 residential dwellings. The S106 agreement is being finalised.</p> <p>The current stadium is located to the rear of St. Francis Park and to the south of Sainsbury's supermarket, with Dog Kennel Hill to the east. The stadium consists of a grassed pitch, main stand (the Tommy Jover stand) and club house, with a 3,000 seat capacity, and a smaller covered stand to the south. The artificial pitch is in the council's ownership and remains as MOL given the importance of the provision of open space in the borough.</p>									
Delivery rates	Application number	Status	No of homes	Delivery timeframe						
				0-5 years (1 <sup>st</sup> April 2020 – 31 <sup>st</sup> March 2025)					6-15 years (1 <sup>st</sup> April 2025 – 31 <sup>st</sup> March 2035)	
				2020/2021	2021/2022	2022/2023	2023/2024	2024/2025		
Planning application	19/AP/1867	Approved subject to S106 agreement	219	0	0	0	0	0	219	





**Legend**

- Live application
- Approved application subject to S106
- Approved application
- Under construction
- Completed
- Approved on appeal

**NSP38 (Railway Rise, East Dulwich)**

Site Ref.	Site Name	Site Area m <sup>2</sup>	Employment GIA m <sup>2</sup>	Residential floorspace – GIA m <sup>2</sup>	Residential Units	Assessed development GEA m <sup>2</sup>	Assessed development GIA m <sup>2</sup>	FAR
NSP38	Railway Rise, East Dulwich	7,849	4,056	3,950	53	9,419	8,006	1.2

Delivery of the site NSP38 (Railway Rise, East Dulwich)									
Landowner	Unknown								
Planning application details and known delivery constraints	<p>The site is bounded by Grove Vale to the north, Railway Rise to the east and an existing builder's yard to the south. The west of the site is bounded by the railway viaduct, the station building and pedestrian footway up to the station platforms. Adjoining the site is the single storey train station building for East Dulwich national rail services. The railway line runs southwest – northeast almost parallel with the application site. However, the railway line and platform does not directly adjoin the site. It is separated from the platform by a footpath access to the southbound platform, and a railway embankment which is designated in the New Southwark Plan as Borough Open Land and Site of Importance of Nature Conservation.</p> <p>There is no planning application relevant to this site. As there is currently no planning permission, it is expected that this site will come forward in years 6-15.</p>								
Delivery rates	Application number	Status	No of homes	Delivery timeframe					
				0-5 years (1 <sup>st</sup> April 2020 – 31 <sup>st</sup> March 2025)					6-15 years (1 <sup>st</sup> April 2025 – 31 <sup>st</sup> March 2035)
				2020/2021	2021/2022	2022/2023	2023/2024	2024/2025	
	N/A	N/A	53	0	0	0	0	0	53





**NSP39 (Dulwich Community Hospital, East Dulwich Grove)**

Site Ref.	Site Name	Site Area m <sup>2</sup>	Planning Permission	Education GIA m <sup>2</sup>	Health GIA m <sup>2</sup>
NSP39	Dulwich Community Hospital, East Dulwich Grove	27,820	16/AP/2740	13,300	4,600

Delivery of the site NSP39 (Dulwich Community Hospital, East Dulwich Grove)									
Landowner	Education Funding Agency. The application has been made by Southwark Council								
Planning application details and known delivery constraints	16/AP/2740 - This application has been granted with 'Grampian' agreement. The site is currently under construction, the officer's report indicates both phases of construction should be completed by 2022.								
	The application proposes the demolition of existing ward buildings and nurses accommodation and development of site to provide a new secondary school within the retained and refurbished 'Chateau' building fronting East Dulwich Grove and in a series of new buildings and extensions up to 5 storeys high, comprising teaching and administration spaces, dining and indoor sports hall, multi-use games area, accesses, car parking and servicing areas and landscaping. The school is under construction and some of the buildings are already complete which accommodates the Charter School East Dulwich.								
	16/AP/2747 – This application has been granted with legal agreement. The site is currently under construction. The application proposes the erection of a health centre.								
Delivery rates	Application number	Status	No of homes	Delivery timeframe					6-15 years (1 <sup>st</sup> April 2025 – 31 <sup>st</sup> March 2035)
				0-5 years (1 <sup>st</sup> April 2020 – 31 <sup>st</sup> March 2025)					
				2020/2021	2021/2022	2022/2023	2023/2024	2024/2025	
	16/AP/2740	Under construction	N/A	0	0	0	0	0	0
	16/AP/2747	Under construction	N/A	0	0	0	0	0	0





**Legend**

- Live application
- Approved application subject to S106
- Approved application
- Under construction
- Completed
- Approved on appeal

**NSP40 (Goose Green Trading Estate)**

Site Ref.	Site Name	Site Area m <sup>2</sup>	Capacity note	Employment GIA m <sup>2</sup>	Residential floorspace	Residential units	Assessed development GEA m <sup>2</sup>	Assessed development GIA m <sup>2</sup>	FAR
NSP40	Goose Green Trading Estate	4,976	The indicative site capacity reflects the re-provision of existing uses	3,794	6,134	83	11,680	9,928	2.3







Delivery of the site NSP40 (Goose Green Trading Estate)									
Landowner	Unknown								
Planning application details and known delivery constraints	There is no planning application relevant to this site. As there is currently no planning permission on this site, it is expected that this site will come forward in years 6-15.								
Delivery rates	Application number	Status	No of homes	Delivery timeframe					
				0-5 years (1 <sup>st</sup> April 2020 – 31 <sup>st</sup> March 2025)					6-15 years (1 <sup>st</sup> April 2025 – 31 <sup>st</sup> March 2035)
				2020/2021	2021/2022	2022/2023	2023/2024	2024/2025	
	N/A	N/A	N/A						83





NSP40

**Legend**

-  Live application
-  Approved application subject to S106
-  Approved application
-  Under construction
-  Completed
-  Approved on appeal

<b>Elephant and Castle sites</b>
NSP41 Newington Triangle
NSP42 Bakerloo Line Sidings and 7 St George's Circus
NSP43 63-85 Newington Causeway
NSP44 Salvation Army Headquarters, Newington Causeway
NSP45 Elephant and Castle Shopping Centre and London College of Communication
NSP46 London Southbank University Quarter
NSP47 1-5 Westminster Bridge Road



**NSP41 (Newington Triangle)**

Site Ref.	Site Area	Employment GIA m <sup>2</sup>	Residential Floorspace – GIA m <sup>2</sup>	Residential units	Retail, community and leisure uses (as defined in the NSP glossary) GIA m <sup>2</sup>	Open space m <sup>2</sup>	Assessed development GEA m <sup>2</sup>	Assessed development GIA m <sup>2</sup>	FAR
NSP 41	10,930	8,429	32,393	438	2,343	1,640	49,731	42,271	4.5

Delivery of the site NSP41 (Newington Triangle)										
Landowner	Berkeley Homes									
Planning application details and known delivery constraints	<p>The site is suitable for a mixed-use development with active frontages on Newington Causeway. Redevelopment should support the Low Line walking route adjacent to the railway viaduct. Redevelopment should ensure continued accessibility to public transport and improve local connectivity and access to walking and cycle routes. Development proposals should have regard to existing local heritage and context.</p> <p>There is no planning application relevant to this site. As there is currently no planning permission on this site, it is expected that this site will come forward in years 6-15. Engagement from the landowner, Berkeley Homes (as set out in their statement for Matter 10) confirms pre-application discussions have taken place to bring the site forward.</p>									
Delivery rates	Application number	Status	No of homes	Delivery timeframe						
				0-5 years (1 <sup>st</sup> April 2020 – 31 <sup>st</sup> March 2025)					6-15 years (1 <sup>st</sup> April 2025– 31 <sup>st</sup> March 2035)	
				2020/2021	2021/2022	2022/2023	2023/2024	2024/2025		
	N/A	N/A	438							438



**NSP 42 (Bakerloo Line Sidings and 7 St George's Circus)**

Site Ref.	Site Name	Site Area m <sup>2</sup>	Employment GIA m <sup>2</sup>	Residential floorspace – GIA m <sup>2</sup>	Residential units	Retail, community and leisure uses (as defined in the NSP glossary) GIA m <sup>2</sup>	Assessed development GEA m <sup>2</sup>	Assessed development GIA m <sup>2</sup>	FAR
NSP42	Bakerloo Line Sidings and 7 St George's Circus	11,670	363	7,390	100	1,786	11,222	9,539	1







**Delivery of the site NSP 42 (Bakerloo Line Sidings and 7 St George's Circus)**

Landowner	Transport for London									
Planning application details and known delivery constraints	The site is suitable to provide new residential led development with retail, community and leisure uses. There is no planning application relevant to this site. As there is currently no planning permission on this site, it is expected that this site will come forward in years 6-15. The landowner, TFL (PSV consultation ref: NSPPSV182.3) indicates that redevelopment of the site could be possible in years 6-15 as the site may be required for the extension of the Bakerloo Line.									
Delivery rates	Application number	Status	No of homes	Delivery timeframe						
				0-5 years (1 <sup>st</sup> April 2020 – 31 <sup>st</sup> March 2025)					6-15 years (1 <sup>st</sup> April 2025 – 31 <sup>st</sup> March 2035)	
				2020/2021	2021/2022	2022/2023	2023/2024	2024/2025		
	N/A	N/A	100							100





**Legend**

-  Live application
-  Approved application subject to S106
-  Approved application
-  Under construction
-  Completed
-  Approved on appeal



**NSP43 (63-85 Newington Causeway)**







Site Ref.	Site Name	Site Area m <sup>2</sup>	Employment GIA m <sup>2</sup>	Residential floorspace – GIA m <sup>2</sup>	Residential units	Retail, community and leisure uses (as defined in the NSP glossary) GIA m <sup>2</sup>	Other D Class GIA m <sup>2</sup>	Assessed development GEA m <sup>2</sup>	Assessed development GIA m <sup>2</sup>	FAR
NSP43	63-85 Newington Causeway	3,784	6,947	6,904	93	772	816	18,163	15,438	4.8

Delivery of the site NSP43 (63-85 Newington Causeway)											
Landowner	RDI REIT is the owner of 63-67 Newington Causeway; Blyford Investment Co is the owner of 73-85 Newington Causeway										
Planning application details and known delivery constraints	<p>Planning application 12/AP/2694 is a personal planning permission to Southwark Playhouse, establishing the D use class currently on site. Condition 2 of planning application 12/AP/2694 states that upon vacation of Southwark Playhouse from the building, the use shall be discontinued and the property will revert back to employment use.</p> <p>It is acknowledged that the site allocation relates to a number of different plots that are within a variety of ownerships. As such the redevelopment of the site allocation could come forward in a number of different phases and at various times. As there is currently no planning permission on this site, for a comprehensive redevelopment of the site, it is expected that this site will come forward in years 6-15.</p> <p>The landowner, Blyford Investment Co (PSV consultation ref: NSPPSV25.1) is in general support of the redevelopment potential of the site subject to the detail of their representation. RDI REIT (PSV consultation ref: NSPPSV144.1) is in general support of the redevelopment potential of the site subject to the detail of their representation.</p>										
Delivery rates	Application number	Status	No of homes	Delivery timeframe							
				0-5 years (1 <sup>st</sup> April 2020 – 31 <sup>st</sup> March 2025)					6-15 years (1 <sup>st</sup> April 2025 – 31 <sup>st</sup> March 2035)		
				2020/2021	2021/2022	2022/2023	2023/2024	2024/2025			
	N/A	N/A	93						93		



NSP43

**Legend**

-  Live application
-  Approved application subject to S106
-  Approved application
-  Under construction
-  Completed
-  Approved on appeal

**NSP44 (Salvation Army Headquarters, Newington Causeway)**

Site Ref.	Site Name	Site Area m <sup>2</sup>	Employment GIA m <sup>2</sup>	Residential floorspace – GIA m <sup>2</sup>	Residential units	Retail, community and leisure uses (as defined in the NSP glossary) GIA m <sup>2</sup>	Assessed development GEA m <sup>2</sup>	Assessed development GIA m <sup>2</sup>	FAR
NSP44	Salvation Army Headquarters, Newington Causeway	2,607	7,346	4,214	57	554	14,227	12,114	5.4

**Delivery of the site NSP44 (Salvation Army Headquarters, Newington Causeway)**

Landowner	The Salvation Army Trustee Company									
Planning application details and known delivery constraints	<p>The site is in the central area of Elephant and Castle and redevelopment should contribute towards realising the vision. Redevelopment must provide at least the existing level of employment floorspace. Redevelopment should enhance local accessibility to bus stops, tube and rail stations and contribute towards improving the connectivity, walking and cycle routes, specifically taking into consideration the Newington Causeway project (TfL and Southwark).</p> <p>There is no planning application relevant to this site. As there is currently no planning permission on this site, it is expected that this site will come forward in years 6-15.</p> <p>The landowner, The Salvation Army Trustee Company (PSV consultation ref: NSPPSV188.1) is in general support of the redevelopment potential of the site subject to the detail of their representation.</p>									
Delivery rates	Application number	Status	No of homes	Delivery timeframe						
				0-5 years (1 <sup>st</sup> April 2020 – 31 <sup>st</sup> March 2025)					6-15 years (1 <sup>st</sup> April 2025 – 31 <sup>st</sup> March 2035)	
				2020/2021	2021/2022	2022/2023	2023/2024	2024/2025		
	N/A	N/A	57							57





NSP44

**Legend**

- Live application
- Approved application subject to S106
- Approved application
- Under construction
- Completed
- Approved on appeal

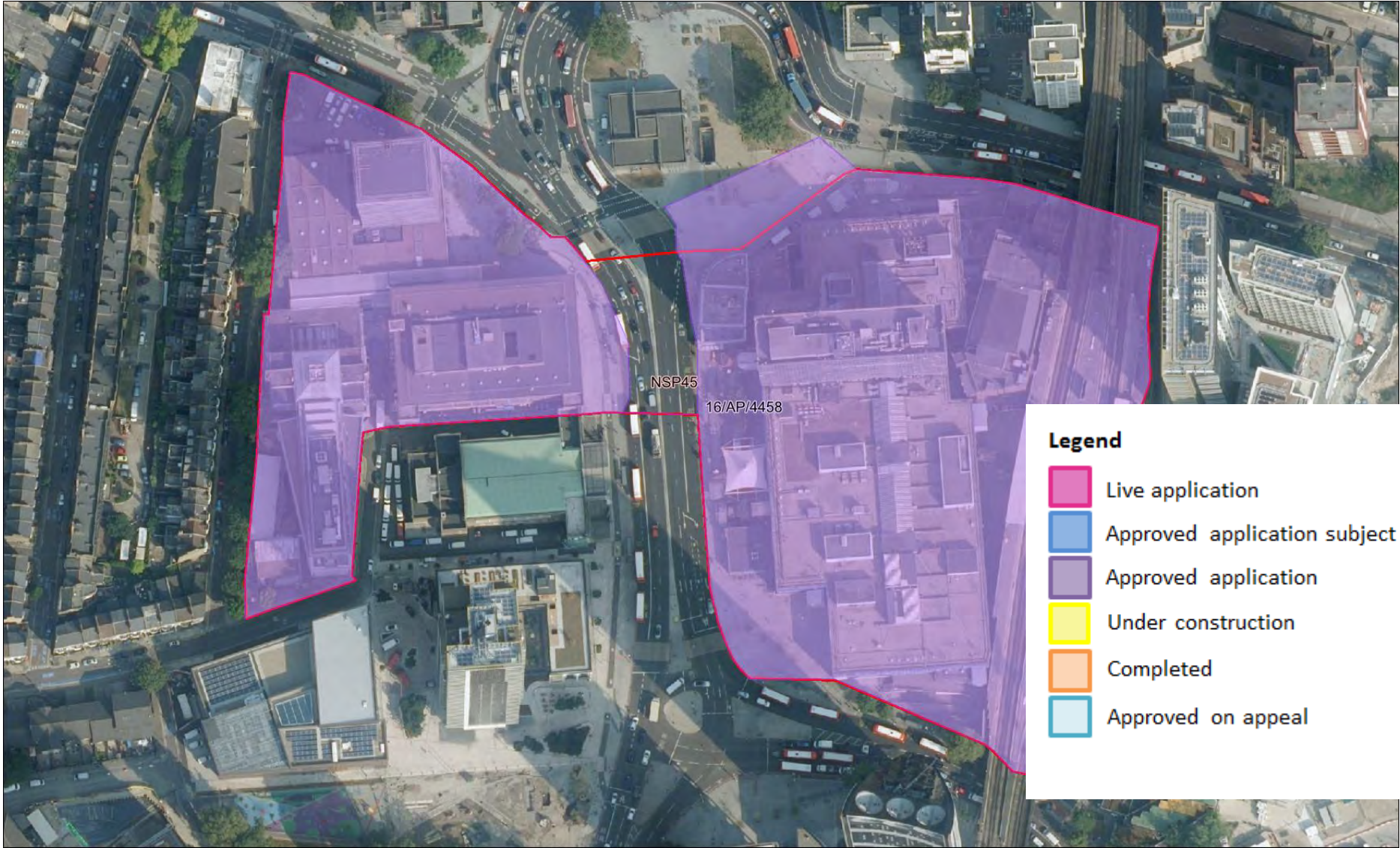


**NSP45 (Elephant and Castle Shopping Centre and London College of Communication)**

Site Ref.	Site Name	Site Area m <sup>2</sup>	Planning Permission	Employment GIA m <sup>2</sup>	Retail, community and leisure uses (as defined in the NSP glossary) GIA m <sup>2</sup>	Residential units	Other D Use Class GIA m <sup>2</sup>	Education Use (D Class) GIA m <sup>2</sup>
NSP45	Elephant & Castle Shopping Centre and London College of Communication	36,010	16/AP/4458	2,806	21,040	977 (net)	5,743	41,405

Delivery of the site NSP45 (Elephant and Castle Shopping Centre and London College of Communication)				
Landowner	Elephant and Castle Properties Co. Ltd			
Planning application details and known delivery constraints	<p>Planning permission 16/AP/4458 is relevant to this site and it covers the whole site allocation. Under this permission the following proposal was approved:</p> <p>Phased, mixed-use redevelopment of the existing Elephant and Castle shopping centre and London College of Communication sites comprising the demolition of all existing buildings and structures and redevelopment to comprise buildings ranging in height from single storey to 35 storeys (with a maximum building height of 124.5m AOD) above multi-level and single basements, to provide a range of uses including 979 residential units (use class C3), retail office, Education, assembly and leisure and a new station entrance and station box for use as a London underground operational railway station.</p> <p>The planning permission is subject to legal agreement and the shopping centre closed on 24<sup>th</sup> September 2020. In 2019 a judicial review challenge against Southwark Council's decision to grant planning permission for the redevelopment of Elephant and Castle Shopping Centre was turned down by the courts. The case was subsequently heard by the Court of Appeal on 16<sup>th</sup> and 17<sup>th</sup> March 2021 and a judgement is awaited.</p> <p>There are two existing residential units on site; as such the net residential provision would be 977 units. Given the size and complexity of the proposed development and that significant demolition works are required, it is expected that the development will be delivered in phases, with 481 homes delivered in years 0-5 and the remaining 496 homes delivered in years 6-15.</p>			
Delivery rates	Application number	Status	No of homes	Delivery timeframe
				0-5 years (1 <sup>st</sup> April 2020 – 31 <sup>st</sup> March 2025)      6-15 years (1 <sup>st</sup> April 2025 – 31 <sup>st</sup>

				2020/2021	2021/2022	2022/2023	2023/2024	2024/2025	March 2035)
	16/AP/4458	Approved, with legal agreement	977	0	0	0	0	481	496



**NSP46 (London Southbank University Quarter)**

Site Ref.	Site Name	Site Area m <sup>2</sup>	Capacity note
NSP46	London Southbank University Quarter	51,660	Land use policy - not an opportunity for comprehensive redevelopment







**Delivery of the site NSP46 (London Southbank University Quarter)**

Landowner	London South Bank University								
Planning application details and known delivery constraints	<p>This is a land use policy only, it is not suitable for housing and therefore it does not represent an opportunity for comprehensive redevelopment. There is no development capacity allocated to this site as the purpose is not to provide a detailed design brief for this site. In this case the site is suitable for continued use for research and education facilities. The uses set out in the NSP will continue to be implemented. Planning permission (17/AP/4233) was granted on part of the site (part of the site along the western edge) for redevelopment of the site to provide a part 7/part 4 storey building, a 5 storey building to provide a academic teaching, library, student support and performance facilities and partial demolition and extension to the listed building. It is not likely an application will come forward on this site, except for research and education facilities, walking routes and the provision of ancillary uses, including Retail, community and leisure uses (as defined in the NSP glossary) for the needs of visitors, pedestrians, the surrounding workforce and University.</p> <p>London Southbank University have previously expressed support for the allocation at Preferred Options Area Visions and Site Allocations (2017) consultation stage.</p>								
Delivery rates	Application number	Status	No of homes	Delivery timeframe					
				0-5 years (1 <sup>st</sup> April 2020 – 31 <sup>st</sup> March 2025)					6-15 years (1 <sup>st</sup> April 2025 – 31 <sup>st</sup> March 2035)
				2020/2021	2021/2022	2022/2023	2023/2024	2024/2025	
	N/A	N/A	N/A	0	0	0	0	0	0





**Legend**

-  Live application
-  Approved application subject to S106
-  Approved application
-  Under construction
-  Completed
-  Approved on appeal

**NSP47 (1-5 Westminster Bridge Road)**

Site Ref.	Site Name	Site Area m <sup>2</sup>	Employment GIA m <sup>2</sup>	Residential floorspace – GIA m <sup>2</sup>	Residential units	Retail, community and leisure uses (as defined in the NSP glossary) GIA m <sup>2</sup>	Assessed development GEA m <sup>2</sup>	Assessed development GIA m <sup>2</sup>	FAR
NSP47	1-5 Westminster Bridge Road	773	1,418	1,576	21	158	3,708	3,152	4.8

**Delivery of the site NSP47 (1-5 Westminster Bridge Road)**

Landowner	Southwark Council, City of London Corporation									
Planning application details and known delivery constraints	<p>This site allocation has the potential for a comprehensive mixed-use development that is required to provide an uplift in office floorspace, enabling continued provision of office space, alongside new residential units. Redevelopment must successfully relate to the St George's Circus building line.</p> <p>There is no planning application relevant to this site. As there is currently no planning permission on this site, it is expected that this site will come forward in years 6-15.</p>									
Delivery rates	Application number	Status	No of homes	Delivery timeframe						
				0-5 years (1 <sup>st</sup> April 2020 – 31 <sup>st</sup> March 2025)					6-15 years (1 <sup>st</sup> April 2025 – 31 <sup>st</sup> March 2035)	
				2020/2021	2021/2022	2022/2023	2023/2024	2024/2025		
	N/A	N/A	21							21





NSP47

**Legend**

- Live application
- Approved application subject to S106
- Approved application
- Under construction
- Completed
- Approved on appeal

<b>Herne Hill and North Dulwich Sites</b>
NSP48 Bath Trading Estate



**NSP48 Bath Trading Estate**

Site Ref.	Site Name	Site Area m <sup>2</sup>	Employment (B Class) floorspace GIA m <sup>2</sup>	Town centre uses (A1, A2, A3, A4, D1, D2) floorspace GIA m <sup>2</sup>	Residential floorspace GIA m <sup>2</sup>	Residential units	Assessed development GEA m <sup>2</sup>	Assessed development GIA m <sup>2</sup>	FAR
June 2020	Bath Trading Estate	15,390	2,553	2,041	3,255	45	9,234	7,849	0.6

Delivery of the site NSP48 (Bath Trading Estate)									
Landowner	Network Rail								
Planning application details and known delivery constraints	The site allocation is suitable for continued use for employment and town centre uses, with residential units on upper storeys facing Brockwell Park.								
	Any redevelopment of the site would remain of a similar density and massing and contribute towards a small business cluster including creative and cultural industries, providing at least the amount of employment floorspace (B use class) currently onsite. Redevelopment must provide high quality active frontages and space for small businesses in the railway arches viaducts. There may be an opportunity for residential development but any uplift in floorspace must be sensitive to the setting of Brockwell Park and reflect existing building heights. The site is in close proximity to the boundary with Lambeth, and of Brockwell Park and any development should consider the setting of Brockwell Park and its conservation area. The area is characterised by being very low density and height.								
	There is no planning application relevant to this site. As there is no planning permission on this site, it is expected that this site will come forward in year 6-15.								
Delivery rates	Application number	Status	No of homes	Delivery timeframe					
				0-5 years (1 <sup>st</sup> April 2020 – 31 <sup>st</sup> March 2025)					6-15 years (1 <sup>st</sup> April 2025 – 31 <sup>st</sup> March 2035)
				2020/2021	2021/2022	2022/2023	2023/2024	2024/2025	
	N/A	N/A	45						45



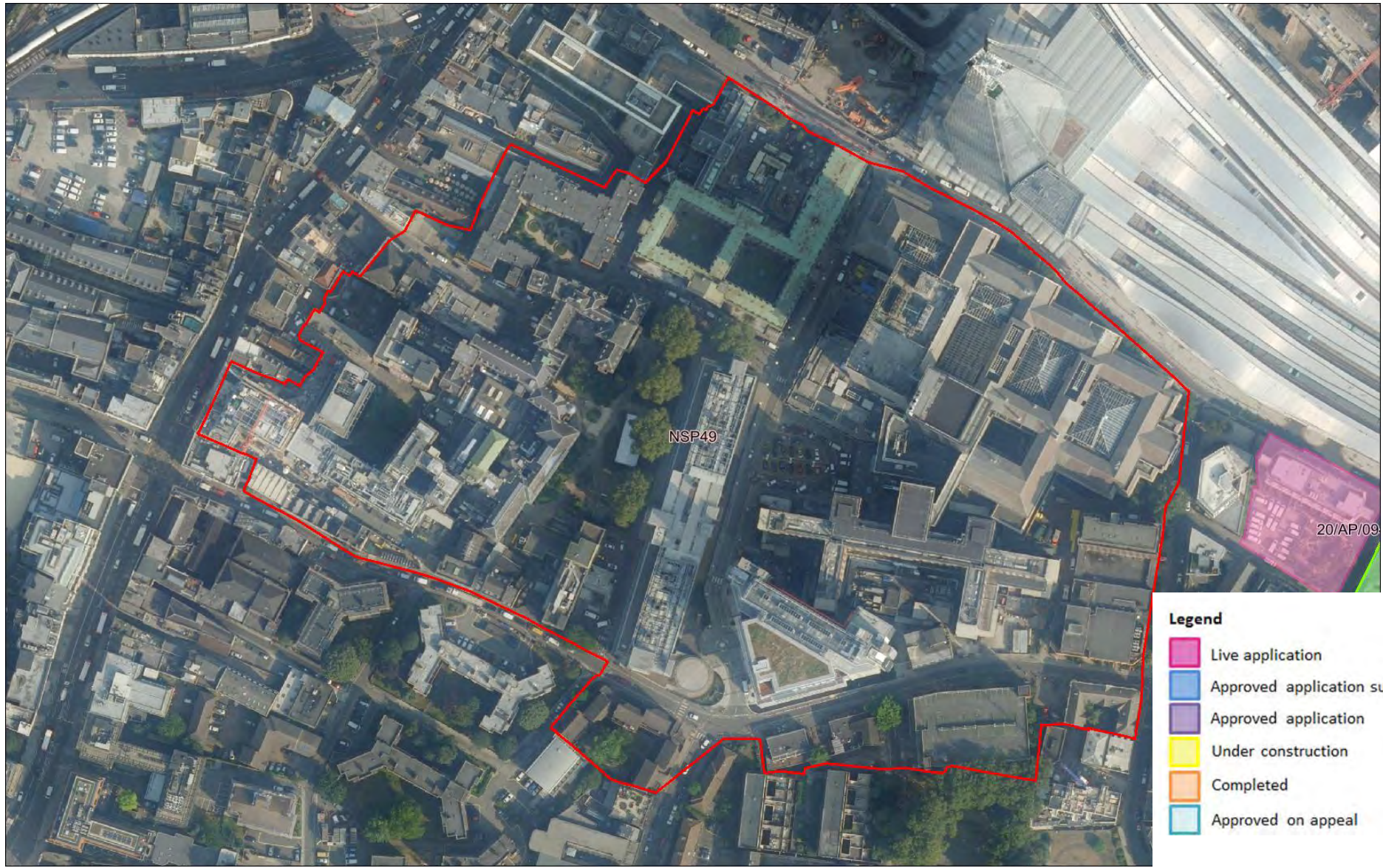
<b>London Bridge Sites</b>
NSP49 London Bridge Health Cluster
NSP50 Land between Melior Street, St Thomas Street, Weston Street and Fenning Street
NSP51 Land between St Thomas Street, Fenning Street, Melior Place and Snowsfields
NSP52 Colechurch House, London Bridge Walk

**NSP49 (London Bridge Health Cluster)**

Site Ref.	Site Name	Site Area m <sup>2</sup>	Capacity note
NSP49	London Bridge Health Cluster	80,030	Land use policy - not an opportunity for comprehensive redevelopment

Delivery of the site NSP49 (London Bridge Health Cluster)										
Landowner	Guy's and St Thomas's Charity									
Planning application details and known delivery constraints	<p>This is a land use policy only, it is not suitable for standalone residential use and it therefore not an opportunity for comprehensive redevelopment. There is no development capacity allocated to this site as the purpose is not to provide a detailed design brief for the site. In this case, the site is suitable for continued use for health provision, employment and education floorspace. The site allocation is in the Central Activities Zone (CAZ).</p> <p>The uses set out in the NSP will continue to be implemented. There are no relevant planning applications. Applications likely to come forward on this site may propose ancillary residential accommodation, town centre uses, office floorspace or student accommodation associated to the hospital campus.</p> <p>Applications are likely to come forward altogether as there is only one landowner in years 6-15. The landowner, Guy's and St Thomas's Charity (PSV consultation ref: NSPPSV76.1) are in general support of the principles behind this site allocation subject to the further detail in their representation.</p>									
Delivery rates	Application number	Status	No of homes	Delivery timeframe						
				0-5 years (1 <sup>st</sup> April 2020 – 31 <sup>st</sup> March 2025)					6-15 years (1 <sup>st</sup> April 2025 – 31 <sup>st</sup> March 2035)	
				2020/2021	2021/2022	2022/2023	2023/2024	2024/2025		
	N/A	N/A	N/A						0	





**NSP50 (Land between Melior Street, St Thomas Street, Weston Street and Fenning Street)**

Site Ref.	Site Name	Site Area m <sup>2</sup>	Planning Permission	Employment GIA m <sup>2</sup>	Residential floorspace – GIA m <sup>2</sup>	Residential units	Retail, community and leisure (as defined in the NSP) GIA m <sup>2</sup>
NSP50	Land between Melior Street, St Thomas Street, Weston Street and Fenning Street	3,814	18/AP/0900	N/A	14,266	362	528
			Remainder of the site	35,000	N/A	N/A	N/A

<b>Delivery of the site NSP50 Land between Melior Street, St Thomas Street, Weston Street and Fenning Street</b>	
Landowner	Greystar Europe Holdings, CIT and Simtem
Planning application details and known delivery constraints	<p>The site is suitable for employment floorspace as the site allocation is in the Central Activities Zone (CAZ) and mixed-use development including retail, community and leisure uses as defined in the NSP with active frontages on St Thomas Street. Redevelopment of the site should provide homes. Redevelopment must enhance St Thomas Street by providing high quality public realm. Development proposals should have regard to existing local heritage and context, namely Bermondsey Street Conservation Area and Grade II listed London Bridge Station and Railway Arches.</p> <p>There are two applications relevant to this site. Developments on this site allocation may come forward at different times.</p> <p>Planning application 18/AP/0900 proposes the demolition of Capital House, and the site area covers approximately a third of the site allocation. It proposes a 39 storey building to accommodate 905 student rooms, with flexible retail/café/office floorspace and associated access and public realm works. This went to Planning Committee on 14th May 2019, the Planning Committee granted planning permission subject to conditions, the applicant entering into an appropriate legal agreement and referral to the Mayor of London. The landowner engaged in seeking planning permission and therefore committed to delivery of the site. It is expected that the scheme will be delivered in years 6-15. The officer report set</p>

out that the development would be delivered in a single phase. The proposed development would provide 35% affordable housing by way of an in lieu payment. This application covers a third of the site.  
 Planning application 20/AP/0944 (Becket House at 60-68 St Thomas Street) is currently under consideration. The proposal is for a 27 storey building to provide office use (Class B1), retail (flexible Class A1/A3). The Planning Statement outlines the mix at ground floor as retail and office floorspace, with office floorspace occupying from the first floor solely. The application proposes 37,494sqm of B1 use class and 36 sqm of A1 retail use class. The site area covers the remaining site allocation area minus Capital House and its access. The application is still under consideration and therefore the site allocation capacity figure is included in the 6-15 year supply. Planning permission has been sought for this application indicating the intent to implement this application.

The St Thomas Street Social Regeneration Charter is relevant to this site allocation.

Delivery rates	Application number	Status	No of homes	Delivery timeframe						
				0-5 years (1 <sup>st</sup> April 2020 – 31 <sup>st</sup> March 2025)					6-15 years (1 <sup>st</sup> April 2025 – 31 <sup>st</sup> March 2035)	
				2020/2021	2021/2022	2022/2023	2023/2024	2024/2025		
Planning Application	18/AP/0900 (Capital House)	Approved with legal agreement	905 student bedrooms (362 units)		181	181				
Planning Application	20/AP/0944 (Becket House at 60-68 St Thomas Street)	Live application	0							0







**NSP51 (Land between St Thomas Street, Fenning Street, Melior Place and Snowfields)**

Site Ref.	Site Name	Site Area m <sup>2</sup>	Employment GIA m <sup>2</sup>	Residential floorspace GIA m <sup>2</sup>	Residential units	Retail, community and leisure (as defined in the NSP) GIA m <sup>2</sup>	Open Space m <sup>2</sup>	Assessed development GEA m <sup>2</sup>	Assessed development GIA m <sup>2</sup>	FAR
NSP51	Land between St Thomas Street, Fenning Street, Melior Place and Snowfields	4,033	8,022	8,913	121	891	605	20,971	17,825	5.2

**Delivery of the site NSP51 (Land between St Thomas Street, Fenning Street, Melior Street and Snowfields)**

Landowner	Sellar; CIT
Planning application details and known delivery constraints	<p>The site is suitable for employment floorspace as the site allocation is in the Central Activities Zone (CAZ) and mixed-use development including retail, community and leisure uses as defined in the NSP with active frontages on St Thomas Street. Redevelopment of the site should provide homes. Redevelopment must enhance St Thomas Street by providing high quality public realm. Redevelopment of the site must provide a new north-south green link from Melior Place to St Thomas Street. Development proposals should have regard to existing local heritage and context, namely Bermondsey Street Conservation Area and Grade II listed London Bridge Station and Railway Arches.</p> <p>The buildings have been recently demolished and temporary uses are on site. The temporary uses were approved under application 19/AP/1185 for the continued of the use of the site for food and drink stalls, retail units, a bar and events space along with art installations, artist studios (Use Class Sui Generis); the retention of hoarding and associated alterations. This permission expires on 25/09/2022.</p> <p>There are two full applications relevant to this site. Planning application 18/AP/4171 (at Land Bounded By St Thomas Street, Fenning Street, Vinegar Yard And Snowfields Including Nos. 1-7) was for the following proposal: Redevelopment of the site to include the demolition of the existing buildings and the erection of a building up to 20 storeys in height (maximum height of 86.675m AOD) and a 3 storey pavilion building (maximum height of 16.680m AOD) with 3 basement levels across the site providing .a total of 30,292 sqm (GIA) of commercial floorspace comprising of use classes A1/A2/A3/A4/B1/D2 and sui generis (performance venue). This application site area covers three quarters of the site allocation, and it was refused at the planning committee on the 29th June 2020 due to impacts on design impacts on heritage assets and conservation area. This application did not propose residential uses (C3). This application has since been called in by the Mayor. The application has been amended as follows: Redevelopment of the site to include the demolition of existing buildings, retention and refurbishment of the warehouse and the erection of a</p>

ground, mezzanine and 18 storey building (with plant at roof level and 3 basement levels) comprising of café and community space within the warehouse and flexible retail, affordable workspace and flexible office and medical floorspace within the new building, cycle and disabled car parking, servicing, refuse and plant areas, public garden (including soft and hard landscaping), highway improvements and all other associated works.

The Mayor has accepted the amendments and will determine the application on the amended basis.

The other relevant application is 19/AP/0404 at 40-44 Bermondsey Street, Vinegar Yard Warehouse 9-17 Vinegar Yard And Land Adjacent To 1-7 Snowfields SE1. This application is still under consideration and it proposes the demolition of 40-44 Bermondsey Street including partial demolition and redevelopment of existing Vinegar Yard Warehouse, to provide office floorspace (B1), flexible retail space (A1, A2, A3, A4, A5). The application covers a third of the site allocation and continues across the road.

There are no approved planning applications relevant to this site, so it is expected that this site will be re developed in years 6-15. If the planning applications are approved and delivered there may be no housing delivered on the site.

The St Thomas Street Social Regeneration Charter is relevant to this site allocation.

Delivery rates	Application number	Status	No of homes	Delivery timeframe					
				0-5 years (1 <sup>st</sup> April 2020 – 31 <sup>st</sup> March 2025)					6-15 years (1 <sup>st</sup> April 2025 – 31 <sup>st</sup> March 2035)
				2020/2021	2021/2022	2022/2023	2023/2024	2024/2025	
Planning Application	19/AP/0404	Live application	N/A						0
Planning Application	18/AP/4171	Live application	N/A						0
Capacity	N/A	N/A	121						121

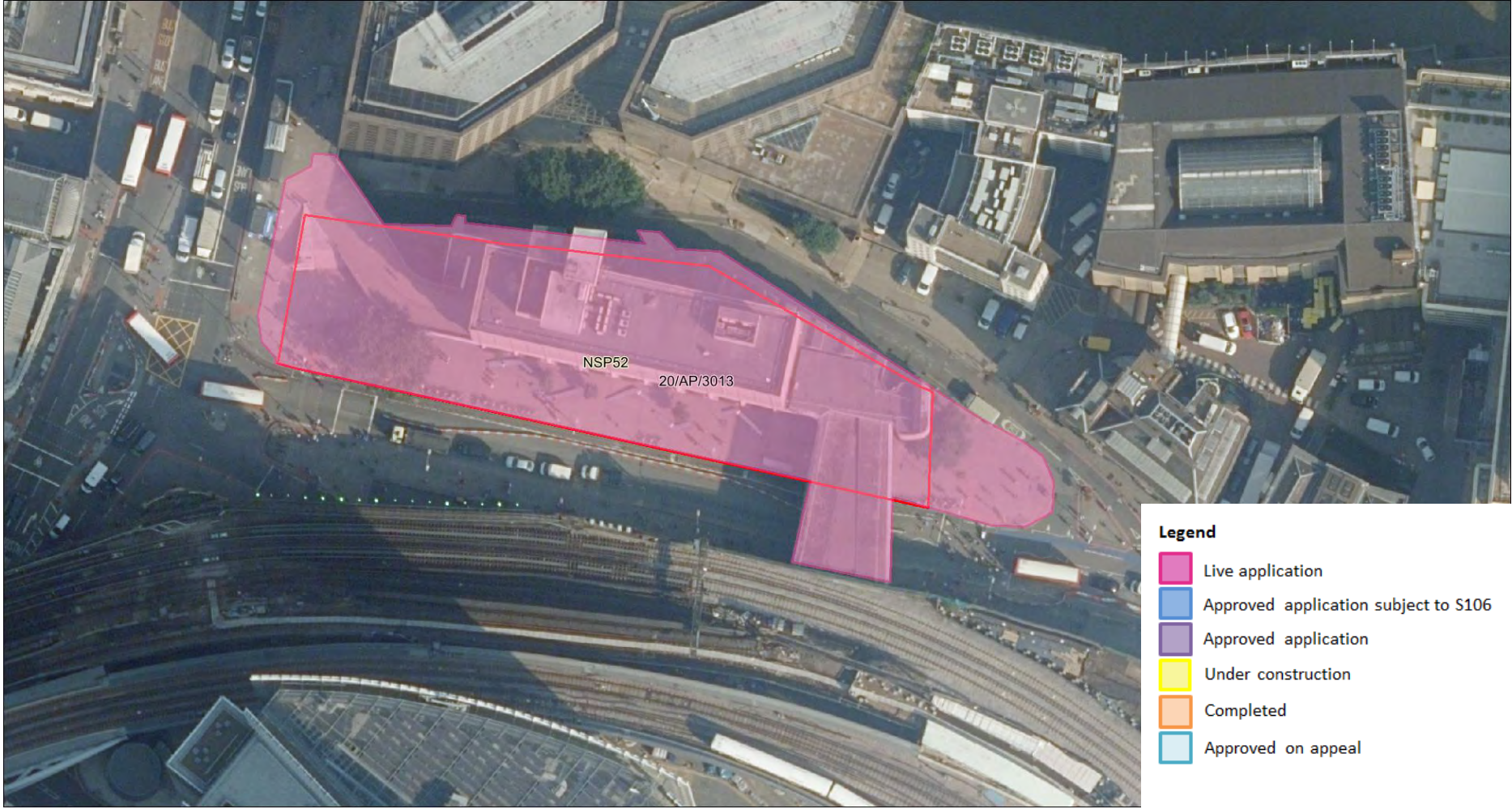


**NSP52 (Colechurch House, London Bridge Walk)**

Site Ref.	Site Name	Site Area m <sup>2</sup>	Employment GIA m <sup>2</sup>	Retail, community and leisure (as defined in the NSP) GIA m <sup>2</sup>	Assessed development GEA m <sup>2</sup>	Assessed development GIA m <sup>2</sup>	FAR
NSP52	Colechurch House, London Bridge Walk	2,582	13,552	713	16,782	14,265	6.5

Delivery of the site NSP52 (Colechurch House, London Bridge Walk)									
Landowner	CIT								
Planning application details and known delivery constraints	<p>Live application 20/AP/3013 is relevant to the site and covers the full site. The development proposes the redevelopment of the site to include demolition of Colechurch House, pedestrian footbridge and walkway and erection of an elevated 22-storey building (+ 4-storey basement) above a public park and providing office floorspace, retail floorspace, restaurant/café floorspace, leisure floorspace (all Use Class E), theatre and a bar (Sui Generis), delivered alongside public realm improvements, roof gardens, cycle parking, servicing, refuse, plant areas and other associated works incidental to the development.</p> <p>The St Thomas Street Social Regeneration Charter is relevant to this site allocation.</p>								
Delivery rates	Application number	Status	No of homes	Delivery timeframe					6-15 years (1 <sup>st</sup> April 2025 – 31 <sup>st</sup> March 2035)
				0-5 years (1 <sup>st</sup> April 2020 – 31 <sup>st</sup> March 2025)					
				2020/2021	2021/2022	2022/2023	2023/2024	2024/2025	
	20/AP/3013	Live Application	0						0





**Legend**

- Live application
- Approved application subject to S106
- Approved application
- Under construction
- Completed
- Approved on appeal

<b>Old Kent Road sites</b>
NSP53 Bricklayers Arms
NSP54 Crimscott Street and Pages Walk
NSP55 Mandela Way
NSP56 107 Dunton Road (Tesco store and car park) and Southernwood Retail Park
NSP57 Salisbury estate car park
NSP58 96-120 Old Kent Road (Lidl store)
NSP59 Former petrol filling station, 233-247 Old Kent Road
NSP60 Kinglake Street Garages
NSP61 4/12 Albany Road
NSP62 Former Southern Railway Stables
NSP63 Land bounded by Glengall Road, Latona Road and Old Kent Road
NSP64 Marlborough Grove and St James's Road
NSP65 Sandgate Street and Verney Road
NSP66 Devon Street and Sylvan Grove
NSP67 Hatcham Road and Penarth Street and Ilderton Road
NSP68 760 and 812 Old Kent Road (Toyrus store) and 840 Old Kent Road (Aldi store)
NSP69 684-698 Old Kent Road (Kwikfit garage)
NSP70 636 Old Kent Road

1. The following 18 sites (NSP53 – 70) are within the Old Kent Road Opportunity Area. The draft Area Action Plan provides masterplans for the majority of the site allocations in the Old Kent Road and local development studies have been prepared as evidence base which provide detail on how the ambitions in the AAP will be realised across sites in multiple land ownerships. 9 sites are currently under construction, with an additional 2 sites being cleared, and 24 major sites are approved or approved subject to S106 in the Old Kent Road and a further 4 applications have been submitted but not yet determined (information correct at March 2021). Development will be phased based on the commitment and delivery of the Bakerloo Line extension. It is anticipated around 9,500 homes will be committed in Phase 1 (2018- 2026) alongside enhancements to the existing public transport network prior to the letting of the construction contract for the Bakerloo Line extension. The remaining 10,500 will be committed for Phase 2 (2026-2031) and will be subject to agreement between Southwark Council, the Greater London Authority and Transport for London relating to the status of transport improvements. A detailed phasing plan is included at Appendix 3. This will be kept under review as the Area Action Plan develops. Some sites have been excluded from the BLE phasing plan which were approved, built or under construction prior to 2018, sites 9 units or fewer and sites located nearer to other key transport corridors which would not rely on the A2 (Old Kent Road) bus routes.
2. The following information is based on the current draft of the Old Kent Road AAP (December 2020) which has been prepared using urban design studies and local development studies which look at the capacity and masterplans for each sub-area of the Old Kent Road. These have been provided for the examination evidence base. Many detailed planning applications have now come forward and masterplans have been revised based on extensive public consultation on the document. The following development capacity figures are based on the current draft of the AAP and the non-residential floorspace figures quoted in the Old Kent Road Accommodation Schedule (based on the masterplan studies). The non-residential figures have mostly stayed the same or increased from the previous masterplanning work proposed in Appendix 1 of the Industrial Background Paper (2019). Where there is a decrease, this is usually explained by an increase in residential capacities proposed in the draft Old Kent Road Area Action Plan 2017. In the Site Allocation Methodology Report published in July 2020 a range was provided for the residential capacities on the Old Kent Road sites. With the publishing of the draft Old Kent Road Area Action Plan (December 2020), most of these sites have taken on the upper capacity of the range. The exception being NSP55 Mandela Way, which took the lower end of the range as the industrial floorspace was increased leading to a reduction in residential units.
3. The council has approved 8,072 homes in Phase 1 (as of March 2021). The phasing timeframe given by developers for larger schemes has been taken into account in the development delivery timeline and five year supply.

4. As the Old Kent Road Opportunity Area has the potential to deliver 20,000 homes over the next 15-20 years, the evidence base supporting the AAP includes a number of delivery strategies to ensure adequate infrastructure can be provided. These include information on population growth and health care and school places, a decentralised energy strategy, an integrated water management strategy and a power and utilities strategy. These measures are incorporated into planning policy and masterplanning in the Old Kent Road AAP.



**NSP53 Bricklayers Arms Roundabout**

Site Ref.	Site Name	Site Area m <sup>2</sup>	Employment GIA m <sup>2</sup>	Residential units	Retail GIA m <sup>2</sup>	Community GIA m <sup>2</sup>	Open space m <sup>2</sup>
NSP53 (OKR1)	Bricklayers Arms Roundabout	4,011	Unknown	Unknown	Unknown	Unknown	Unknown

<b>Delivery of the site NSP53 (OKR1) Bricklayers Arms Roundabout</b>	
Landowner	Phase 2: TFL
Planning application details and known delivery constraints	<p>The Bricklayers Arms site is part of the draft Old Kent Road AAP in terms of envisaging significant change to the Opportunity Area over the next 20 years. The flyover is part of the TFL strategic road network and at the moment funding for the project has yet to be identified. The capacity of the site is therefore more uncertain and it has not been included in the calculations for growth in either the NSP or OKR AAP site allocations capacity figures. It is not relied upon in either our 5 or 15 year supply calculations. Nevertheless we consider its inclusion as a site allocation necessary to achieve place-making objectives of the Old Kent Road and its role as a Healthy Street. The inclusion of the allocation stresses the importance of securing funding for the project in future and also is transparent about the potential future plans for the site. It may come forward in Phase 2 of the Old Kent Road AAP delivery.</p> <p>The allocation is supported by TfL (PSV consultation ref: NSPPSV181.24) and TfL are currently reviewing development options supported by a recently awarded central government grant. The Old Kent Road AAP (December 2020) outlines two options for the future of the site (EIP128, OKR1, page 103). Option 1 is to remove the flyover and reconfigure the junction and road layout. Option 2 is to reconfigure the roads and convert the flyover to a "Flyover Park". The introduction of new street frontages would improve permeability for people walking and cycling and reduce severance created by the existing junction layout and the flyover. Landscaping would be improved with the retention of good quality trees.</p>





**NSP54 Crimscott Street and Pages Walk**

Site Ref.	Site Name	Site Area m <sup>2</sup>	Employment GIA m <sup>2</sup>	Residential units (net)	Retail GIA m <sup>2</sup>	Community GIA m <sup>2</sup>	Open Space m <sup>2</sup>
NSP54 (OKR2)	Crimscott Street and Pages Walk	37,660	29,864	760	1,372	885	6,720

Delivery of the site NSP54 (OKR2) Crimscott Street and Pages Walk									
Landowner	Multiple landowners including London Square								
Planning application details and known delivery constraints	Part of the site has been redeveloped for 82 homes and was completed around 2015-2016 (Alwen Court, 6 Pages Walk, 12/AP/2702). There is currently a mixed use development under construction, London Square Bermondsey (former Rich Estate) (15/AP/2474) which will deliver 406 homes. Currently there is a live application for Phase 3 of the London Square Bermondsey development (20/AP/2993) to increase the number of homes from 130 to 198 which would provide an additional 68 homes. This is connected to the original application (15/AP/2474) which is shown in the delivery table as excluded from BLE phasing. 18-19 Crimscott Street (17/AP/3170) is also under construction which will deliver 55 homes. There is a further 14 homes approved for the site to be delivered by 2025 and one live application for 8 homes. The remaining area of the site currently has no planning permission, therefore it is expected that the remaining capacity of 189 homes will come forward in years 6-15.								
Delivery rates	Application number	Status	No of homes	Delivery timeframe					6-15 years (1 <sup>st</sup> April 2025 – 31 <sup>st</sup> March 2035)
				0-5 years (1 <sup>st</sup> April 2020 – 31 <sup>st</sup> March 2025)					
				2020/2021	2021/2022	2022/2023	2023/2024	2024/2025	
Excluded from BLE Phasing	12/AP/2702	Built	82						
	15/AP/2474	Under construction	406	0	0	0	203	203	
	19/AP/1286	Approved	9	0	0	0	9	0	
	20/AP/1829	Approved	5	0	0	5	0	0	
	20/AP/1120	Live	8	0	0	0	0	8	
Planning applications/BLE Phase 1	17/AP/3170	Under construction	43	0	0	43	0	0	

Remaining capacity excluded from BLE Phasing			6					6	
Remaining capacity			201						201
<b>Total</b>			<b>760</b>	<b>0</b>	<b>0</b>	<b>60</b>	<b>212</b>	<b>217</b>	<b>201</b>





**NSP55 Mandela Way**

Site Ref.	Site Name	Site Area m <sup>2</sup>	Employment GIA m <sup>2</sup>	Residential units	Retail GIA m <sup>2</sup>	Education (F.1 (a)-Class) GIA m <sup>2</sup>	Open space m <sup>2</sup>
NSP55 (OKR3)	Mandela Way	120,400	94,901	1,955	0	2,990	14,530

Delivery of the site NSP55 (OKR3) Mandela Way									
Landowner	Phase 2: Duchy of Lancaster, City of Westminster, Tate, Royal Mail Pension Fund, John Lyon's Charity, Conway, Southwark Council, Firmdale								
Planning application details and known delivery constraints	<p>There are no comprehensive planning applications relevant to this site. The site has been masterplanned to indicate the potential capacities shown and engagement with the numerous landowners has yielded positive feedback for the future development of the site. The Duchy of Lancaster is the freehold owner of 3 ha of the site and approximately 14,900 sqm of floorspace (GIA), leased to various businesses expiring between 2023-2029. All the leased units have the right to renewal unless a "bona fide" redevelopment scheme comes forward. Employment floorspace has been increased as proposals for the Tate storage facility have expanded, which has resulted in a slight reduction in housing units (previous estimate was 2,200 units, current estimate is 1,955 units). The site has the potential to deliver new education uses and a strategic park.</p> <p>As there are currently no major planning permissions on this site, and it is a BLE Phase 2 site, it is expected that this site will come forward in years 6-15.</p>								
Delivery rates	Application number	Status	No of homes	Delivery timeframe					
				0-5 years (1 <sup>st</sup> April 2020 – 31 <sup>st</sup> March 2025)					6-15 years (1 <sup>st</sup> April 2025 – 31 <sup>st</sup> March 2035)
				2020/2021	2021/2022	2022/2023	2023/2024	2024/2025	
BLE Phase 2	N/A	N/A	1955						1,955





**NSP56 107 Dunton Road (Tesco and Car Park) and Southernwood Retail Park**

Site Ref.	Site Name	Site Area m <sup>2</sup>	Employment GIA m <sup>2</sup>	Residential units	Retail GIA m <sup>2</sup>	Community GIA m <sup>2</sup>	Open space m <sup>2</sup>	Hotel (C1) GIA m <sup>2</sup>
NSP56 (OKR4)	107 Dunton Road (Tesco and Car Park) and Southernwood Retail Park	40,590	6,300	1,600	9,115	-507	4,035	8,671

Delivery of the site NSP56 (OKR4) 107 Dunton Road (Tesco and Car Park) and Southernwood Retail Park									
Landowner	Phase 1: Southernwood Retail Park planning application approved - Strathclyde Pension Fund, Quadron Investments Ltd Phase 2: Tesco site in single land ownership - Invesco								
Planning application details and known delivery constraints	Planning application 18/AP/3551, which relates to Southernwood Retail Park, has been approved subject to s106 agreement indicating a delivery of 541 homes within 0-5 years and a further 183 homes to be delivered in years 6-15.  The site has been masterplanned to include ongoing discussions with the developer for the Tesco site which indicates a remaining capacity of 876 homes. The site may be required for the construction of the Bakerloo Line Extension so will not be available until the late 2020s.								
Delivery rates	Application number	Status	No of homes	Delivery timeframe					6-15 years (1 <sup>st</sup> April 2025 – 31 <sup>st</sup> March 2035)
				0-5 years (1 <sup>st</sup> April 2020 – 31 <sup>st</sup> March 2025)					
				2020/2021	2021/2022	2022/2023	2023/2024	2024/2025	
Planning applications/BLE Phase 1	18/AP/3551	Granted subject to s106	541	0	0	0	270	271	
BLE Phase 2			183						183
Remaining capacity BLE Phase 2			876						876
<b>Total</b>			<b>1600</b>	<b>0</b>	<b>0</b>	<b>0</b>	<b>270</b>	<b>271</b>	<b>1059</b>





**NSP57 Salisbury Estate Car Park**

Site Ref.	Site Name	Site Area m <sup>2</sup>	Employment GIA m <sup>2</sup>	Residential units	Retail GIA m <sup>2</sup>	Community GIA m <sup>2</sup>
NSP57 (OKR5)	Salisbury Estate Car Park	1,037	0	26	0	0

Delivery of the site NSP57 (OKR5) Salisbury Estate Car Park									
Landowner	Southwark Council								
Planning application details and known delivery constraints	Planning application 19/AP/1506, a residential development, has been approved and due to start construction, so will deliver 26 homes by 2023.								
Delivery rates	Application number	Status	No of homes	Delivery timeframe					
				0-5 years (1 <sup>st</sup> April 2020 – 31 <sup>st</sup> March 2025)					6-15 years (1 <sup>st</sup> April 2025 – 31 <sup>st</sup> March 2035)
				2020/2021	2021/2022	2022/2023	2023/2024	2024/2025	
Excluded from BLE Phasing	19/AP/1506	Approved	26	0	0	0	26	0	





**Legend**

- Live application
- Approved application subject to S106
- Approved application
- Under construction
- Completed
- Approved on appeal

**NSP58 96-120 Old Kent Road (Lidl store)**

Site Ref.	Site Name	Site Area m <sup>2</sup>	Employment GIA m <sup>2</sup>	Residential units	Retail GIA m <sup>2</sup>	Community GIA m <sup>2</sup>
NSP58 (OKR6)	96-120 Old Kent Road (Lidl store)	5,374	0	180	1,345	2,309

Delivery of the site NSP58 (OKR6) 96-120 Old Kent Road (Lidl store)										
Landowner	Phase 1: Lidl									
Planning application details and known delivery constraints	The site currently has no planning permission or pending applications but discussions with developers indicate the site is likely to be developed 2023-2024. The re-provision of retail space is required for any proposals which come forward.									
Delivery rates	Application number	Status	No of homes	Delivery timeframe						
				0-5 years (1 <sup>st</sup> April 2020 – 31 <sup>st</sup> March 2025)					6-15 years (1 <sup>st</sup> April 2025 – 31 <sup>st</sup> March 2035)	
				2020/2021	2021/2022	2022/2023	2023/2024	2024/2025		
Planning applications/BLE Phase 1	N/A	N/A	180						180	





NSP58

**Legend**

- Live application
- Approved application subject to S106
- Approved application
- Under construction
- Completed
- Approved on appeal

**NSP59 Former petrol filling station, 233-247 Old Kent Road**

Site Ref.	Site Name	Site Area m <sup>2</sup>	Employment GIA m <sup>2</sup>	Residential units	Retail GIA m <sup>2</sup>	Community GIA m <sup>2</sup>
NSP59 (OKR7)	Former petrol filling station, 233-247 Old Kent Road	870	0	24	190	0

Delivery of the site NSP59 (OKR7) Former petrol filling station, 233-247 Old Kent Road									
Landowner	Phase 1: Southwark Council								
Planning application details and known delivery constraints	A mixed use development is currently under construction for this site and is expected to deliver 24 homes by 2022 and 190m <sup>2</sup> GIA of retail space								
Delivery rates	Application number	Status	No of homes	Delivery timeframe					
				0-5 years (1 <sup>st</sup> April 2020 – 31 <sup>st</sup> March 2025)					6-15 years (1 <sup>st</sup> April 2025 – 31 <sup>st</sup> March 2035)
				2020/2021	2021/2022	2022/2023	2023/2024	2024/2025	
Planning applications/BLE Phase 1	18/AP/0928	Under construction	24	0	0	24	0	0	0





NSP59

18/AP/0928

**Legend**

- Live application
- Approved application subject to S106
- Approved application
- Under construction
- Completed
- Approved on appeal

**NSP60 Kinglake Street Garages**

Site Ref.	Site Name	Site Area m <sup>2</sup>	Employment GIA m <sup>2</sup>	Residential units	Retail GIA m <sup>2</sup>	Community GIA m <sup>2</sup>
NSP60 (OKR8)	Kinglake Street Garages	750	0	21	105	68

Delivery of the site NSP60 (OKR8) Kinglake Street Garages									
Landowner	Southwark Council (site under construction)								
Planning application details and known delivery constraints	A residential development is currently under construction for this site and is expected to deliver 21 homes by 2023.								
Delivery rates	Application number	Status	No of homes	Delivery timeframe					6-15 years (1 <sup>st</sup> April 2025 – 31 <sup>st</sup> March 2035)
				0-5 years (1 <sup>st</sup> April 2020 – 31 <sup>st</sup> March 2025)					
				2020/2021	2021/2022	2022/2023	2023/2024	2024/2025	
Excluded from BLE phasing	16/AP/4589	Under construction	21	0	0	0	21	0	0





NSP60  
16/AP/4589

**Legend**

- Live application
- Approved application subject to S106
- Approved application
- Under construction
- Completed
- Approved on appeal

**NSP61 4/12 Albany Road**

Site Ref.	Site Name	Site Area m <sup>2</sup>	Employment GIA m <sup>2</sup>	Residential units	Retail GIA m <sup>2</sup>	Community GIA m <sup>2</sup>
NSP61 (OKR9)	4/12 Albany Road	1,080	323	24	0	0







<b>Delivery of the site NSP61 (OKR9) 4/12 Albany Road</b>									
Landowner	Phase 2: The Tyre Corporation Ltd								
Planning application details and known delivery constraints	There is no planning application relevant to this site. As there is currently no planning permission on this site or engagement from a developer for a comprehensive redevelopment of the site, it is expected that this site will come forward in years 6-15. The existing 339m <sup>2</sup> GEA of employment space is required to be re-provided in any proposals which come forward.								
Delivery rates	Application number	Status	No of homes	Delivery timeframe					
				0-5 years (1 <sup>st</sup> April 2020 – 31 <sup>st</sup> March 2025)					6-15 years (1 <sup>st</sup> April 2025 – 31 <sup>st</sup> March 2035)
				2020/2021	2021/2022	2022/2023	2023/2024	2024/2025	
BLE Phase 2	N/A	N/A	24						24





NSP61

**Legend**

-  Live application
-  Approved application subject to S106
-  Approved application
-  Under construction
-  Completed
-  Approved on appeal

**NSP62 Former Southern Railway Stables**

Site Ref.	Site Name	Site Area m <sup>2</sup>	Employment GIA m <sup>2</sup>	Residential units	Retail GIA m <sup>2</sup>	Community GIA m <sup>2</sup>	Open space m <sup>2</sup>
NSP62 (OKR12)	Former Southern Railway Stables	6,248	765	103	0	0	795

Delivery of the site NSP62 (OKR12) Former Southern Railway Stables									
Landowner	Phase 1: Multiple								
Planning application details and known delivery constraints	This site is split between three land owners but is to come forward as one holding for comprehensive redevelopment. There is currently no planning application relevant to this site but discussions have been underway with developers. Masterplanning work indicates the site is suitable for a mixed use scheme which would deliver 103 homes in years 6-15.								
Delivery rates	Application number	Status	No of homes	Delivery timeframe					
				0-5 years (1 <sup>st</sup> April 2020 – 31 <sup>st</sup> March 2025)					6-15 years (1 <sup>st</sup> April 2025 – 31 <sup>st</sup> March 2035)
				2020/2021	2021/2022	2022/2023	2023/2024	2024/2025	
Planning applications/BLE Phase 1	N/A	N/A	103						103





NSP62

**Legend**

- Live application
- Approved application subject to S106
- Approved application
- Under construction
- Completed
- Approved on appeal

**NSP63 Land bounded by Glengall Road, Latona Road and Cantium Retail Park**

Site Ref.	Site Name	Site Area m <sup>2</sup>	Employment GIA m <sup>2</sup>	Residential units	Retail GIA m <sup>2</sup>	Community and leisure GIA m <sup>2</sup>	Open space m <sup>2</sup>
NSP63 (OKR10)	Land bounded by Glengall Road, Latona Road and Cantium Retail Park	111,250	33,489	4,800	12,412	3,518	13,685

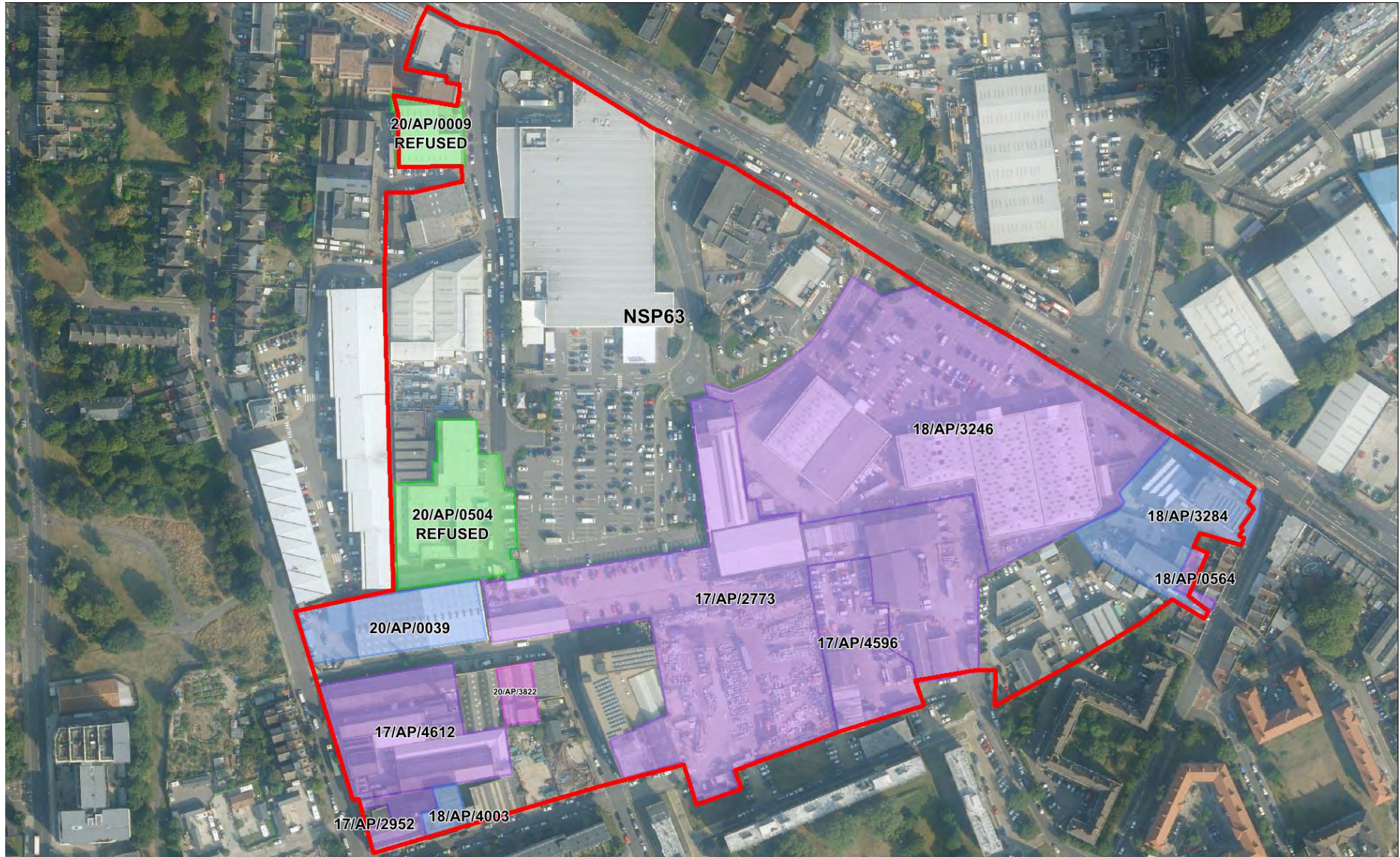
<b>Delivery of the site NSP63 (OKR10) Land bounded by Glengall Road, Latona Road and Cantium Retail Park</b>	
Landowner	Phase 1: ABC Selfstore, Aviva, Civic Centre Ltd, Shaviram Developments Ltd, Berkeley Homes, Southern Housing, Pocket Homes, Kaymet London Ltd, Southwark Council Phase 2: Asda (freeholders), McDonalds sites (freeholders)
Planning application details and known delivery constraints	<p>Several applications for mixed use schemes have come forward and been approved for the site. There are currently 2 applications under consideration for the site which, if approved, would deliver 40 homes. The site has fragmented land ownership; however land owners have shown general support for the mixed use development of the site allocation. There are ongoing discussions between the Council and developers to bring forward further developments for the remainder of the site, which can be expected to be delivered in years 6-15. Masterplanning work has been undertaken for the site to inform the latest draft of the Old Kent Road Area Action Plan (December 2020), which has increased the capacity of the site to 4,800 homes. This capacity has taken into account current approvals on the site. The site will deliver part of the Surrey Canal Linear Park.</p> <p>Pocket Homes scheme at 8-10 Ossory Road for 105 units (20/AP/0009) went to committee in October 2020 and was refused on the basis that there was no proposed social rented housing included in the proposal, there would be a lack of private amenity space for each resident and that the high density in terms of habitable rooms per hectare would not be mitigated as the proposal lacked exemplary design.</p> <p>An application 20/AP/0504 for an extension of the existing self-storage facility to provide additional Use Class B8 (storage and distribution) floorspace was refused as the proposal failed to provide an adequate fire strategy and did not meet the fire safety standards required by the London Plan. The proposal included no residential units so does not affect the residential capacity of the site.</p>

Delivery rates	Application number	Status	No of homes	Delivery timeframe					6-15 years (1 <sup>st</sup> April 2025 – 31 <sup>st</sup> March 2035)
				0-5 years (1 <sup>st</sup> April 2020 – 31 <sup>st</sup> March 2025)					
				2020/2021	2021/2022	2022/2023	2023/2024	2024/2025	
Excluded from BLE phasing	17/AP/2952	Approved	9	0	0	9	0	0	0
	18/AP/0564	Approved	5	0	0	5	0	0	0
Planning applications/BLE Phase 1	17/AP/2773	Approved - Site clearance underway	1,300	0	0	0	210	210	880
	17/AP/4612	Approved	181	0	0	0	90	91	0
	17/AP/4596	Approved subject to S106	153	0	0	0	76	77	0
	18/AP/3246	Approved	1,113	0	0	0	94	94	925
	18/AP/4003	Approved subject to S106	10	0	0	0	10	0	0
	18/AP/3284	Approved subject to S106	372	0	0	0	93	93	186
	20/AP/0039	Approved	270*	0	0	0	0	270	0
	19/AP/7610	Approved subject to s106	71	0	0	0	0	35	36
	20/AP/3822	Live	40	0	0	0	0	20	20
Remaining capacity excluded from BLE Phasing			8	0	0	0	0	8	
Remaining capacity (BLE Phase 1)			105						105
Remaining capacity (BLE Phase 2)			1,163						1,163

<b>Total</b>		<b>4,800</b>	<b>0</b>	<b>0</b>	<b>14</b>	<b>573</b>	<b>898</b>	<b>3,315</b>
--------------	--	--------------	----------	----------	-----------	------------	------------	--------------

\*To report on non conventional residential schemes the figures presented includes a conversion the calculation of which is based on Policy H1 of the London Plan. The policy states that non self contained housing for students and shared living schemes should count towards meeting housing targets on a 2.5:1 ratio. Where schemes are non conventional housing schemes an asterisk has been used to show a conversion has been made.





20/AP/0009  
REFUSED

NSP63

20/AP/0504  
REFUSED

18/AP/3246

18/AP/3284

18/AP/0564

17/AP/2773

17/AP/4596

20/AP/0039

20/AP/3322

17/AP/4612

17/AP/2952

18/AP/4003

**NSP64 Marlborough Grove and St James's Road**

Site Ref.	Site Name	Site Area m <sup>2</sup>	Employment GIA m <sup>2</sup>	Residential units	Retail GIA m <sup>2</sup>	Community GIA m <sup>2</sup>	Open space m <sup>2</sup>
NSP64 (OKR11)	Marlborough Grove and St James's Road	39,600	13,813	1,200	2,689	0	6,445

**Delivery of the site NSP64 (OKR11) Marlborough Grove and St James's Road**

Landowner	Phase 1: Helix International Group (328 St James's Road), Jon Watson Miller, Southwark Council, Bermond Developments Ltd Phase 2: Royal London								
Planning application details and known delivery constraints	Planning application 18/AP/0156, a student housing scheme, has been approved under appeal and is now under construction, which will contribute to the equivalent of 100* homes by 2025. There is currently one application 19/AP/6395 which has been approved subject to s106 agreement for a residential development to deliver 15 homes. Other landowners on the site are positive in bringing forward comprehensive development schemes and have expressed positivity to work with the Council to deliver future development on this site. Royal London (PSV consultation ref: NSPPSV163.1) are the freehold owners of part of the site with leases expiring around 2025 so it is expected that these sites will come forward in years 6-15.								
Delivery rates	Application number	Status	No of homes	Delivery timeframe					
				0-5 years (1 <sup>st</sup> April 2020 – 31 <sup>st</sup> March 2025)					6-15 years (1 <sup>st</sup> April 2025 – 31 <sup>st</sup> March 2035)
				2020/2021	2021/2022	2022/2023	2023/2024	2024/2025	
Planning applications/BLE Phase 1	19/AP/6395	Approved subject to s106	15	0	0	0	0	15	0
	18/AP/0156	Under construction	100*	0	0	0	50	50	0
Remaining capacity (BLE Phase 1)			155						155
Remaining capacity (BLE Phase 2)			930						930
<b>Total</b>			<b>1,200</b>	<b>0</b>	<b>0</b>	<b>0</b>	<b>50</b>	<b>65</b>	<b>1,085</b>

\*To report on non conventional residential schemes the figures presented includes a conversion the calculation of which is based on Policy H1 of the London Plan. The policy states that non self contained housing for students and shared living schemes should count towards meeting housing targets on a 2.5:1 ratio. Where schemes are non conventional housing schemes an asterisk has been used to show a conversion has been made.







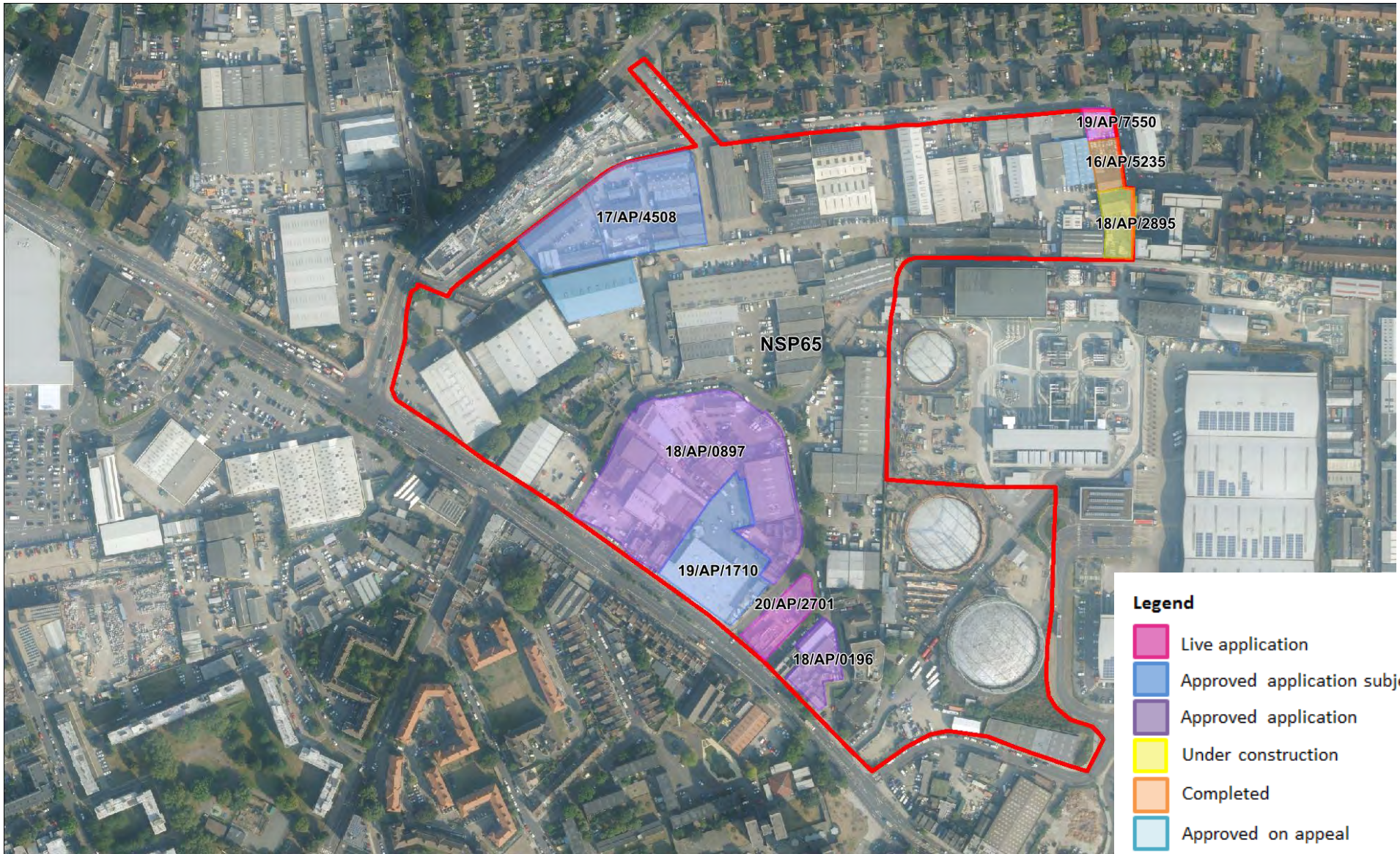
**NSP65 Sandgate Street and Verney Road**

Site Ref.	Site Name	Site Area m <sup>2</sup>	Employment GIA m <sup>2</sup>	Residential units	Retail GIA m <sup>2</sup>	Community, leisure GIA m <sup>2</sup>	Education (F.1 (a) Class) GIA m <sup>2</sup>	Health (Sui generis) GIA m <sup>2</sup>	Open space m <sup>2</sup>
NSP65 (OKR13)	Sandgate Street and Verney Road	127,600	47,969	5,300	5,949	2,198	10,411	2,000	34,472

Delivery of the site NSP65 (OKR13) Sandgate Street and Verney Road										
Landowner	Royal Ordnance (Crown Service) Pension Scheme Trustees, Bishopsgate Property Fund Unit, Capital Industrial Holdings, Charities Property Fund, Constantine Ltd (leasehold owner of 3 properties with lease until 2027 and 2028), Clough Winter, Hoxton Investments (38-40 Verney Road, Constantine Land Ltd (freehold owner of 4 Verney Road), Scotia Gas Network, Southwark Council									
Planning application details and known delivery constraints	There is currently one application under construction at 2 Varcoe Road (18/AP/2895) for 74 homes which will be completed by 2025. Several applications for mixed use schemes have been approved for the site, delivering at least 947 homes by 2025 and potentially up to 1,710 homes by 2035. There is currently two applications under consideration for the site which, if approved, would deliver a further 146 homes. The site has fragmented land ownership; however land owners have shown general support for the mixed use development of the site allocation. The development of this site will occur incrementally depending on when individual land owners bring forward proposals. There are ongoing discussions between the Council and developers to bring forward further developments which can be expected to deliver in years 6-15. Masterplanning has been undertaken to show indicative capacities for the site. The site will deliver new education uses, a health centre and part of the Surrey Canal Linear Park.									
Delivery rates	Application number	Status	No of homes	Delivery timeframe						
				0-5 years (1 <sup>st</sup> April 2020 – 31 <sup>st</sup> March 2025)					6-15 years (1 <sup>st</sup> April 2025 – 31 <sup>st</sup> March 2035)	
				2020/2021	2021/2022	2022/2023	2023/2024	2024/2025		
Excluded from BLE Phasing	16/AP/5235	Built	57							
Planning applications/BLE Phase 1	18/AP/0897	Approved	1,152	0	0	0	288	288	576	
	18/AP/2895	Under construction	74	0	0	0	37	37	0	

	17/AP/4508	Approved subject to s106	338	0	0	0	169	169	0
	18/AP/0196	Approved	111	0	0	0	0	111	0
	19/AP/1710	Approved subject to s106	262	0	0	0	65	66	131
	19/AP/7550	Live	57	0	0	0	0	28	29
	20/AP/2701	Approved subject to S106	107*	0	0	0	0	53	54
Remaining capacity BLE Phase 1			30	0	0	0	0	0	30
Remaining capacity (BLE Phase 2)			3,112						3,112
<b>Total</b>			<b>5,300</b>	<b>0</b>	<b>0</b>	<b>0</b>	<b>559</b>	<b>752</b>	<b>3,932</b>

\*To report on non conventional residential schemes the figures presented includes a conversion the calculation of which is based on Policy H1 of the London Plan. The policy states that non self contained housing for students and shared living schemes should count towards meeting housing targets on a 2.5:1 ratio. Where schemes are non conventional housing schemes an asterisk has been used to show a conversion has been made.





**NSP66 Devon Street and Sylvan Grove**

Site Ref.	Site Name	Site Area m <sup>2</sup>	Employment GIA m <sup>2</sup>	Residential units	Retail GIA m <sup>2</sup>	Community GIA m <sup>2</sup>	Open space m <sup>2</sup>
NSP66 (OKR18)	Devon Street and Sylvan Grove	44,170	17,046	1,500	4,822	931	3,573

Delivery of the site NSP66 (OKR18) Devon Street and Sylvan Grove									
Landowner	Barkwest, Folgate Estates (Freehold owners), PGIM Real Estate, Safestore								
Planning application details and known delivery constraints	Part of the site is completed as affordable housing (8-24 Sylvan Grove, 80 units). There are currently two applications which are both approved subject to s106 agreement, 19/AP/2307 and 19/AP/1239. Together these proposals will deliver 565 homes. Masterplanning work has been undertaken for the remainder of the site to inform the latest draft of the Old Kent Road Area Action Plan (December 2020), which has increased the capacity of the site to 1,500 homes. The landowners Barkwest have expressed support in relation to increasing the site capacity. Other landowners, Safestore (PSV consultation ref: NSPPSV157.1) would like to retain their premises on this site allocation but are not opposed to the possibility of mixed use development subject to their existing use being retained or re-provided.								
Delivery rates	Application number	Status	No of homes	Delivery timeframe					6-15 years (1 <sup>st</sup> April 2025 – 31 <sup>st</sup> March 2035)
				0-5 years (1 <sup>st</sup> April 2020 – 31 <sup>st</sup> March 2025)					
				2020/2021	2021/2022	2022/2023	2023/2024	2024/2025	
Excluded from BLE phasing	15/AP/1330	Built	80						
Planning applications/BLE Phase 1	19/AP/2307	Approved subject to s106	219	0	0	0	0	109	110
Planning applications/BLE Phase 1	19/AP/1239	Approved subject to s106	565	0	0	0	141	141	283
Remaining capacity (BLE)			636						636



Phase 2)								
<b>Total</b>		<b>1,500</b>	<b>0</b>	<b>0</b>	<b>0</b>	<b>141</b>	<b>250</b>	<b>1,029</b>



**NSP67 Hatcham Road, Penarth Street and Ilderton Road**

Site Ref.	Site Name	Site Area m <sup>2</sup>	Employment GIA m <sup>2</sup>	Residential units	Retail GIA m <sup>2</sup>	Community GIA m <sup>2</sup>	Open space m <sup>2</sup>
NSP67 (OKR16)	Hatcham Road, Penarth Street and Ilderton Road	66,840	45,114	2,200	449	0	1,990

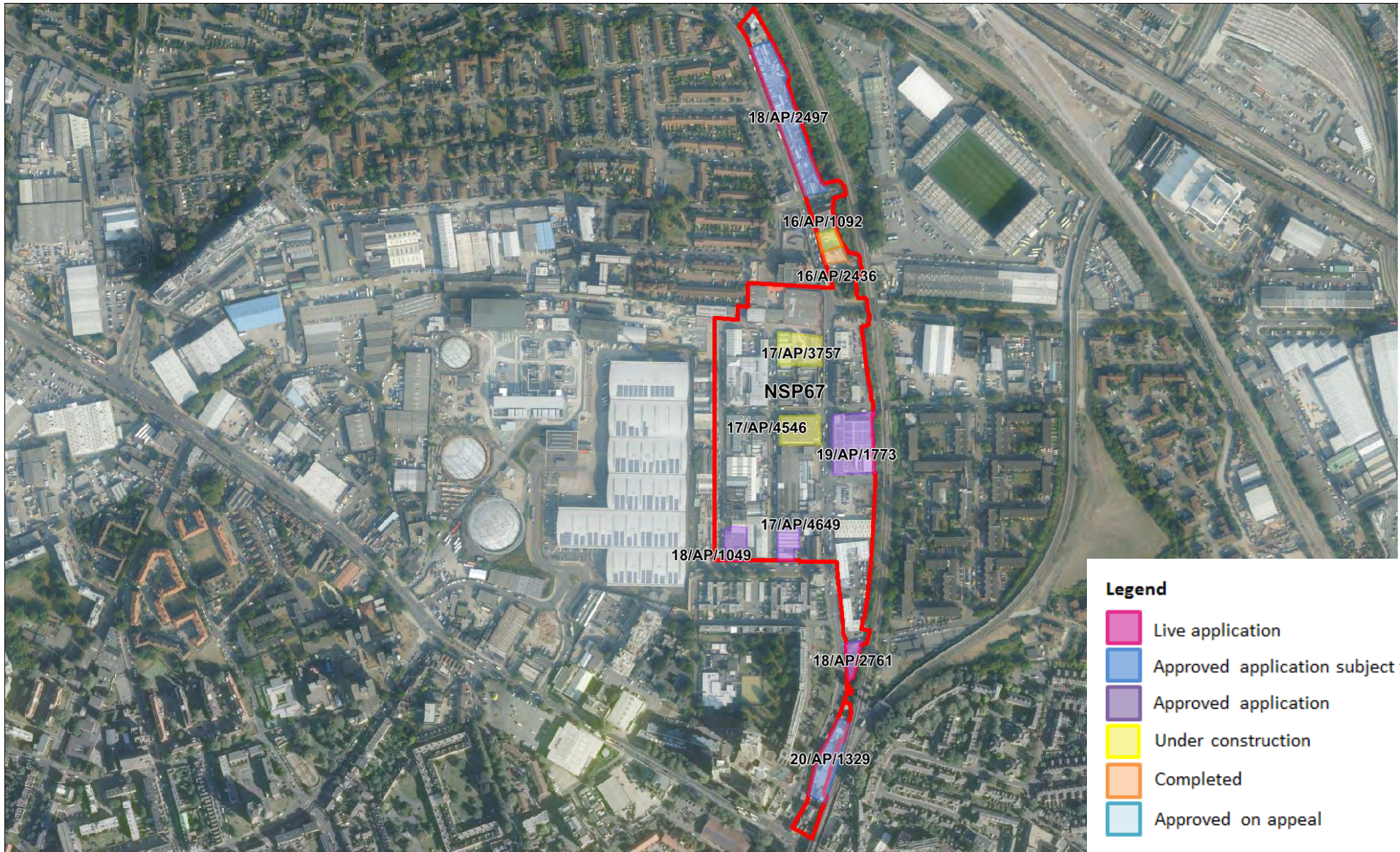
**Delivery of the site NSP67 (OKR16) Hatcham Road, Penarth Street and Ilderton Road**

Landowner	Capital Industrial Holdings BV, Glancy Design, Purpose Powder Coatings and the CCC New Jerusalem, Danecroft Land Ltd, Leathams Larder Parish Church (the Consortium), Aitch Group, Optivo Housing Association								
Planning application details and known delivery constraints	Several applications for mixed use schemes have come forward and been approved for the site, with a total deliverability of at least 654 homes by 2025.17/AP/4819 for 313-349 Ilderton Road has been superseded by a new proposal (20/AP/1329) which proposes a mixed use student accommodation and residential scheme and sees an increase from 130 homes to 158* homes. The site has fragmented land ownership; however land owners have shown general support for the mixed use development of the site allocation. The development of this site will occur incrementally depending on when individual land owners bring forward proposals. There are ongoing discussions between the Council and developers to bring forward further developments which can be expected to deliver in years 6-15.								
Delivery rates	Application number	Status	No of homes	Delivery timeframe					
				0-5 years (1 <sup>st</sup> April 2020 – 31 <sup>st</sup> March 2025)					6-15 years (1 <sup>st</sup> April 2025 – 31 <sup>st</sup> March 2035)
				2020/2021	2021/2022	2022/2023	2023/2024	2024/2025	
Excluded from BLE phasing	16/AP2436	Built	9						
	16/AP/1092	Under construction	8	0	0	8	0	0	
Planning applications/BLE Phase 1	17/AP/3757	Under construction	86	0	0	0	50	36	
	17/AP/4546	Under construction	84	0	42	42	0	0	
	18/AP/1049	Approved	56	0	0	0	56	0	
	17/AP/4649	Approved	33	0	0	0	33	0	

	18/AP/2761	Approved	46	0	0	0	0	46	0
	18/AP/2497	Approved subject to s106	312	0	0	0	78	79	155
	19/AP/1773	Approved	254	0	0	0	63	64	127
	20/AP/1329	Approved subject to s106	158*	0	0	0	39	40	79
Remaining capacity (BLE Phase 1)			549						549
Remaining capacity (BLE Phase 2)			605						605
<b>Total</b>			<b>2,200</b>	<b>0</b>	<b>42</b>	<b>50</b>	<b>319</b>	<b>265</b>	<b>1,515</b>

\*To report on non conventional residential schemes the figures presented includes a conversion the calculation of which is based on Policy H1 of the London Plan. The policy states that non self contained housing for students and shared living schemes should count towards meeting housing targets on a 2.5:1 ratio. Where schemes are non conventional housing schemes an asterisk has been used to show a conversion has been made.





**NSP68 - 760 and 812 Old Kent Road (ToysRUs) and 840 Old Kent Road (Aldi)**

Site Ref.	Site Name	Site Area m <sup>2</sup>	Employment GIA m <sup>2</sup>	Residential units	Retail GIA m <sup>2</sup>	Community (D Class) GIA m <sup>2</sup>	Open space m <sup>2</sup>
NSP68 (OKR17)	760 and 812 Old Kent Road (ToysRUs) and 840 Old Kent Road (Aldi)	14,500	1,903	1,000	4,196	0	1,500

Delivery of the site NSP68 (OKR17) 760 and 812 Old Kent Road (ToysRUs) and 840 Old Kent Road (Aldi)									
Landowner	Phase 1: Aldi Phase 2: Firem Ltd								
Planning application details and known delivery constraints	There is currently one application approved for this site which will deliver 168 homes. Live application 19/AP/0994 would deliver a further 138 homes in years 6-15. Part of the site will be required to deliver the Bakerloo Line extension station.  Application 19/AP/1766 is for the erection of temporary ALDI foodstore on the existing car park while the wider site undergoes redevelopment.								
Delivery rates	Application number	Status	No of homes	Delivery timeframe					6-15 years (1 <sup>st</sup> April 2025 – 31 <sup>st</sup> March 2035)
				0-5 years (1 <sup>st</sup> April 2020 – 31 <sup>st</sup> March 2025)					
				2020/2021	2021/2022	2022/2023	2023/2024	2024/2025	
Planning applications/ BLE Phase 1	19/AP/1322	Approved	168	0	0	0	42	42	84
BLE Phase 2	19/AP/0994	Live	138						138
Remaining capacity (BLE Phase 2)			694						694
<b>Total</b>			<b>1,000</b>	<b>0</b>	<b>0</b>	<b>0</b>	<b>42</b>	<b>42</b>	<b>916</b>





**NSP69 - 684-698 Old Kent Road (Kwikfit Garage)**

Site Ref.	Site Name	Site Area m <sup>2</sup>	Employment GIA m <sup>2</sup>	Residential units	Retail GIA m <sup>2</sup>	Community GIA m <sup>2</sup>
NSP69 (OKR15)	684-698 Old Kent Road (Kwikfit Garage)	1,500	295	65	295	0

Delivery of the site NSP69 (OKR15) 684-698 Old Kent Road (Kwikfit Garage)									
Landowner	Phase 2: Lencrown Investments Ltd (freeholders)								
Planning application details and known delivery constraints	There is no planning application relevant to this site. As there is currently no planning permission on this site or engagement from a developer for a comprehensive redevelopment of the site, it is expected that this site will come forward in years 6-15. The re-provision of existing floorspace, 590m <sup>2</sup> GIA, is required as a minimum for any schemes which come forward.								
Delivery rates	Application number	Status	No of homes	Delivery timeframe					
				0-5 years (1 <sup>st</sup> April 2020 – 31 <sup>st</sup> March 2025)					
				2020/2021	2021/2022	2022/2023	2023/2024	2024/2025	6-15 years (1 <sup>st</sup> April 2025 – 31 <sup>st</sup> March 2035)
BLE Phase 2	N/A	N/A	65						65





NSP69

**Legend**

- Live application
- Approved application subject to S106
- Approved application
- Under construction
- Completed
- Approved on appeal

**NSP70 - 636 Old Kent Road**







Site Ref.	Site Name	Site Area m <sup>2</sup>	Employment (B-Class) GIA m <sup>2</sup>	Residential units	Retail (A-Class) m <sup>2</sup>	Community (D-Class) m <sup>2</sup>
NSP70 (OKR14)	636 Old Kent Road	900	272	42	0	0

Delivery of the site NSP70 (OKR14) 636 Old Kent Road									
Landowner	Hexagon Housing								
Planning application details and known delivery constraints	There is a mixed use scheme currently under construction on the site, 17/AP/1646, which will deliver 42 homes by 2023 and 272 m <sup>2</sup> of flexible commercial floorspace.								
Delivery rates	Application number	Status	No of homes	Delivery timeframe					
				0-5 years (1 <sup>st</sup> April 2020 – 31 <sup>st</sup> March 2025)					6-15 years (1 <sup>st</sup> April 2025 – 31 <sup>st</sup> March 2035)
				2020/2021	2021/2022	2022/2023	2023/2024	2024/2025	
Planning applications/BLE Phase 1	17/AP/1646	Under construction	42	0	42	0	0	0	





**Legend**

-  Live application
-  Approved application subject to S106
-  Approved application
-  Under construction
-  Completed
-  Approved on appeal

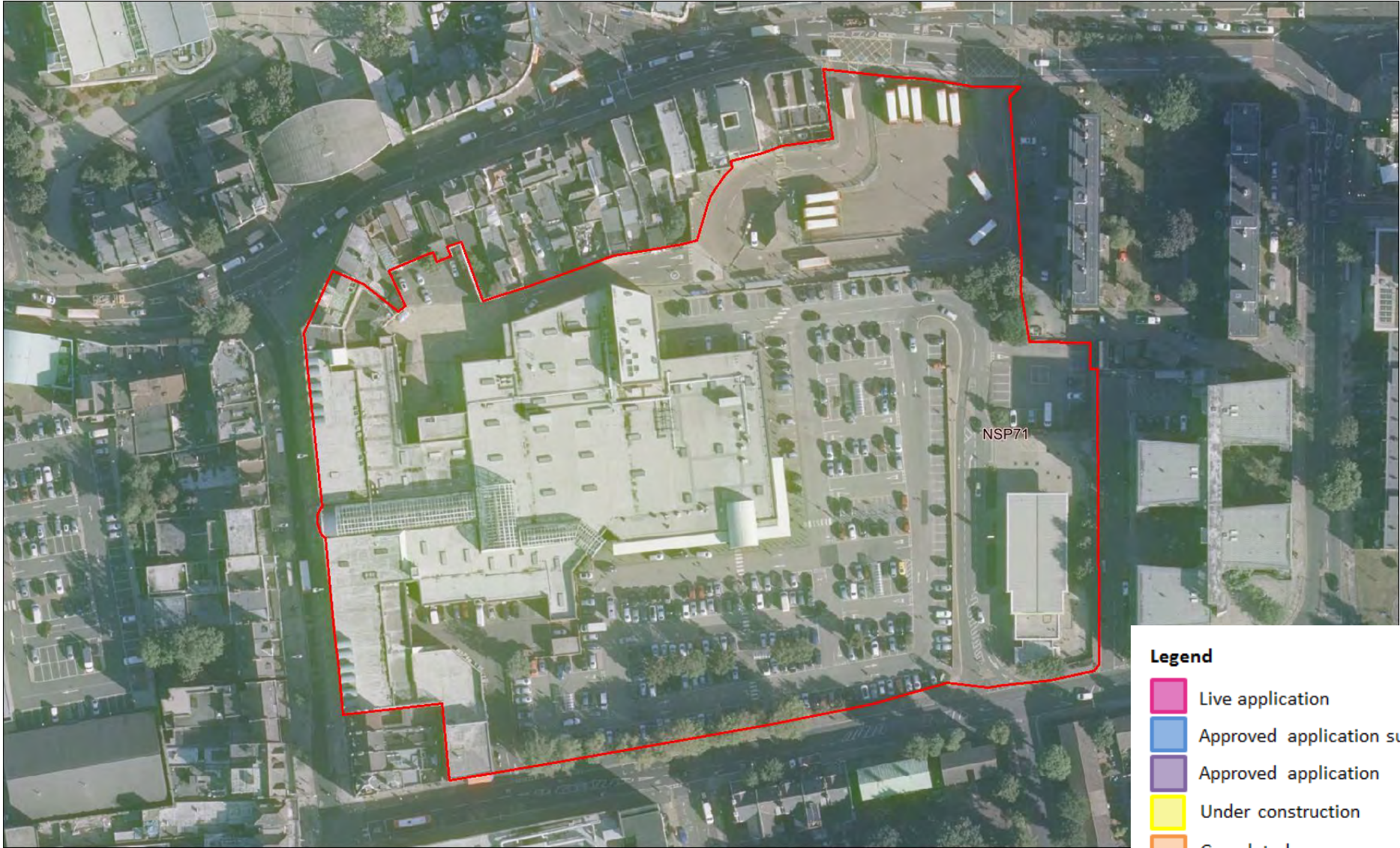
Peckham Sites
NSP71 Aylesham Centre and Peckham Bus Station
NSP72 Blackpool Road Business Park
NSP73 Land between the railway arches (East of Rye Lane including railway arches)
NSP74 Copeland Industrial Park and 1-27 Bournemouth Road



**NSP71 Aylesham Centre and Peckham Bus Station**

Site Ref.	Site Name	Site Area m <sup>2</sup>	Residential units	Residential floorspace GIA m <sup>2</sup>	Assessed development GEA m <sup>2</sup>	Assessed development GIA m <sup>2</sup>	Retail, community and leisure uses (as defined in the NSP glossary) GIA m <sup>2</sup>	Sui Generis (bus station) GIA m <sup>2</sup>	FAR
NSP71	Aylesham Centre and Peckham Bus Station	31,330	850	62,815	95,571	81,235	18,420	3,700	3.7

<b>Delivery of the site NSP71 (Aylesham Centre and Peckham Bus Station)</b>										
Landowner	Transport for London Tiger Development Limited									
Planning application details and known delivery constraints	<p>Aylesham Centre was identified within the Peckham and Nunhead Action Plan for redevelopment. It is suitable for residential-led development with active frontages with town centre uses at ground floor facing Rye Lane and Peckham High Street. It is required to provide new intermediate affordable housing through a community land trust.</p> <p>TFL (PSV consultation ref: NSPPSV181.30, NSPPSV182.4) support the site allocation in principle subject to the detail in their representation regarding the bus garage. Tiger Development Ltd has started designing a development proposal for the site, with public consultation launched as part of the pre-application stage and within their Matter Statement for Matter 10 they confirm their commitment to develop the site within the plan period. It is expected that this site will come forward in years 6-15.</p>									
Delivery rates	Application number	Status	No of homes	Delivery timeframe						
				0-5 years (1 <sup>st</sup> April 2020 – 31 <sup>st</sup> March 2025)					6-15 years (1 <sup>st</sup> April 2025 – 31 <sup>st</sup> March 2035)	
				2020/2021	2021/2022	2022/2023	2023/2024	2024/2025		
	N/A	N/A	850						850	



**Legend**

- Live application
- Approved application subject to S106
- Approved application
- Under construction
- Completed
- Approved on appeal

**NSP72 Blackpool Road Business Park**

Site Ref.	Site Name	Site Area m <sup>2</sup>	Employment GIA m <sup>2</sup>	Residential floorspace – GIA m <sup>2</sup>	Residential units	Community floorspace GIA m <sup>2</sup>	Sui Generis (bus garage) GIA m <sup>2</sup>	Assessed development GEA m <sup>2</sup>	Assessed development GIA m <sup>2</sup>	FAR
NSP72	Blackpool Road Business Park	17,580	11,851	18,485	250	361	4,000	40,434	34,369	4

<b>Delivery of the site NSP72 (Blackpool Road Business Park)</b>										
Landowner	Grafton Group, Southwark Council									
Planning application details and known delivery constraints	<p>Any redevelopment proposal on site must provide the amount of employment floorspace currently on the site and re-provide bus garage subject to need. It is suitable for residential development. Development should provide new amenity space and enhance permeability of the site.</p> <p>There is no planning application relevant to this site. As there is no planning permission on this site, it is expected that this site will come forward in years 6-15. The landowner, Grafton Group (PSV consultation ref: NSPPSV69.1) responded in support of the redevelopment potential of the site in principle subject to the detail of their representation.</p>									
Delivery rates	Application number	Status	No of homes	Delivery timeframe						
				0-5 years (1 <sup>st</sup> April 2020 – 31 <sup>st</sup> March 2025)					6-15 years (1 <sup>st</sup> April 2025 – 31 <sup>st</sup> March 2035)	
				2020/2021	2021/2022	2022/2023	2023/2024	2024/2025		
	N/A	N/A	250						250	





NSP72

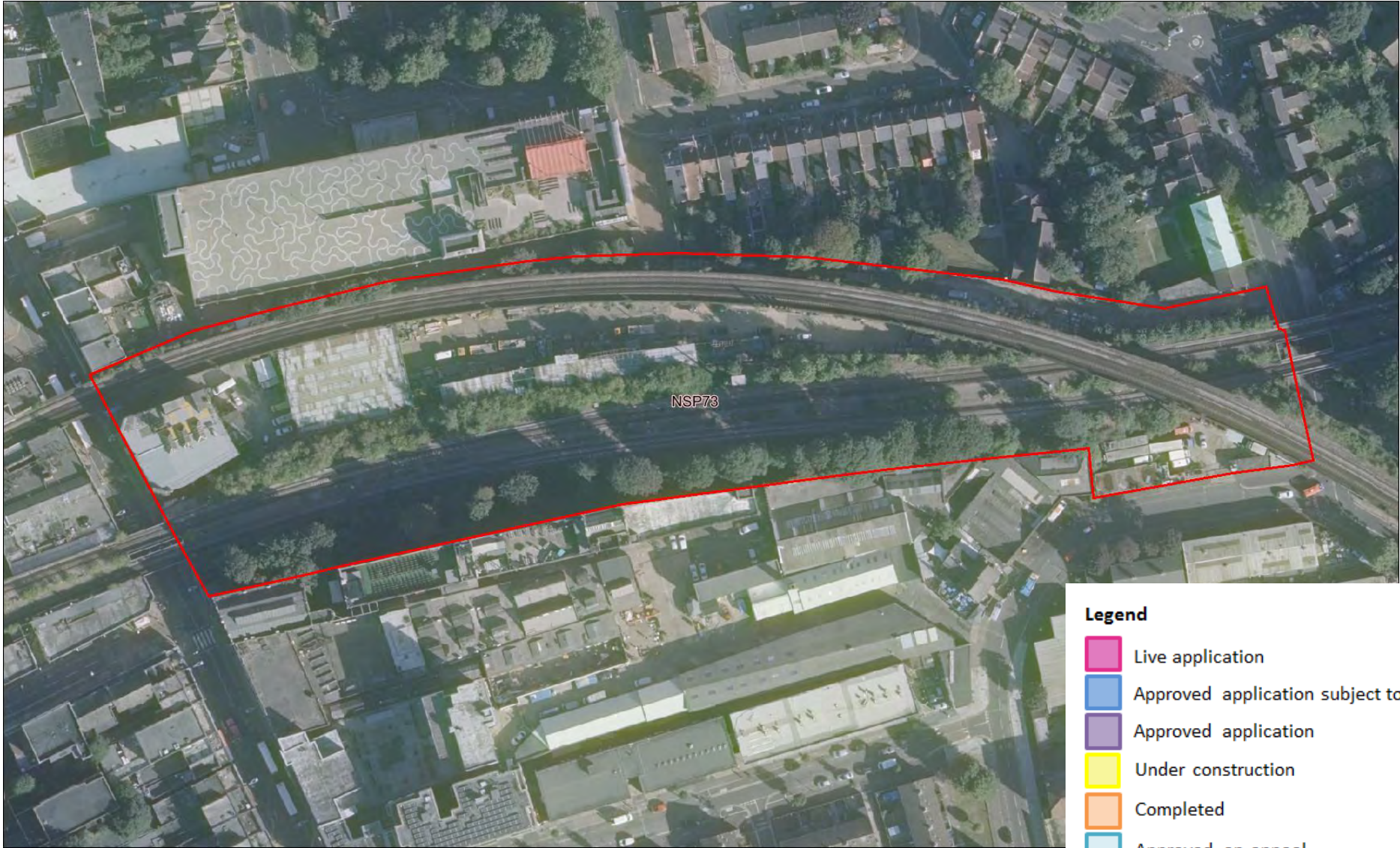
- Legend**
- Live application
  - Approved application subject to S106
  - Approved application
  - Under construction
  - Completed
  - Approved on appeal



**NSP73 Land between the railway arches (East of Rye Lane including railway arches)**

Site Ref.	Site Name	Site Area m <sup>2</sup>	Employment GIA m <sup>2</sup>	Retail, community, leisure uses (GIA m <sup>2</sup> )
NSP73	Land between the railway arches (East of Rye Lane including railway arches)	20,460	4,238	1,500

<b>Delivery of the site NSP73 ( Land between the railway arches (East of Rye Lane including railway arches))</b>									
Landowner	Majority owned by The Arch Company, part owned by Network Rail								
Planning application details and known delivery constraints	<p>This site allocation was in the Peckham and Nunhead Area Action Plan (2004) as 'PNAAP 3: Land between the railway arches (East of Rye Lane including railway arches)'. It is suitable for mixed use development with small scale businesses, cultural, leisure and retail elements. There is the opportunity to create a market within the site, which would help promote the local economy. The site provides great opportunities to increase the linkages both to the north and east to west. There is scope to open up some of the railways arches to create alternative links.</p> <p>There is no planning application relevant to this site. As there is no planning permission on this site, it is expected that this site will come forward in year 6-15.</p>								
Delivery rates	Application number	Status	No of homes	Delivery timeframe					
				0-5 years (1 <sup>st</sup> April 2020 – 31 <sup>st</sup> March 2025)					6-15 years (1 <sup>st</sup> April 2025 – 31 <sup>st</sup> March 2035)
				2020/2021	2021/2022	2022/2023	2023/2024	2024/2025	
	N/A	N/A	0	0	0	0	0	0	0



**NSP74 Copeland Industrial Park and 1-27 Bournemouth Road**

Site Ref.	Site Name	Site Area m <sup>2</sup>	Capacity note	Employment GIA m <sup>2</sup>	Residential units	Retail, community and leisure uses (as defined in the NSP glossary) GIA m <sup>2</sup>
NSP74	Copeland Industrial Park and 1-27 Bournemouth Road	11,630	Indicative development capacity was previously set out in Peckham and Nunhead Area Action Plan	3,000	270	3,000

<b>Delivery of the site NSP74 (Copeland Industrial Park and 1-27 Bournemouth Road)</b>										
Landowner	The majority of the site is owned by CIP Limited, with a small part of the site (the offices on Bournemouth Road) owned by Southwark Council									
Planning application details and known delivery constraints	<p>This site allocation was set out in the adopted Peckham and Nunhead Area Action Plan (2004) as 'PNAAP 4: Copeland Industrial Park and 1-27 Bournemouth Road'. The site's close proximity to Peckham Rye Station and its large size provide a variety of options to develop this site. Mixed-use development should be centred around the retention of the historic Bussey building and should include new public realm improvements to provide space for new residents, workers and visitors. No residential uses should be located on Bournemouth Road. The size of the site provides the opportunity for a variety of larger floorplate retail units which are lacking in the town centre.</p> <p>There is no planning application relevant to this site. As there is no planning permission on this site, it is expected that this site will come forward in years 6-15.</p> <p>The freehold landowners of the Copeland Park (PSV consultation ref: NSPPSV38.1) submitted a representation at Proposed Submission stage and consider the site allocation is a duplicate of PNAAP4. No comments were made specifically on delivery.</p>									
Delivery rates	Application number	Status	No of homes	Delivery timeframe						
				0-5 years (1 <sup>st</sup> April 2020 – 31 <sup>st</sup> March 2025)					6-15 years (1 <sup>st</sup> April 2025 – 31 <sup>st</sup> March 2035)	
				2020/2021	2021/2022	2022/2023	2023/2024	2024/2025		
	N/A	N/A	270						270	





NSP74

**Legend**

- Live application
- Approved application subject to S106
- Approved application
- Under construction
- Completed
- Approved on appeal



<b>Rotherhithe Sites</b>
--------------------------

NSP75 Rotherhithe Gasometer
-----------------------------

NSP76 St Olav's Business Park, Lower Road
---

NSP77 Decathlon Site and Mulberry Business Park
---

NSP78 Harmsworth Quays, Surrey Quays Leisure Park, Surrey Quays Shopping Centre and Robert's Close
--

NSP79 Croft Street Depot
--------------------------

**NSP75 Rotherhithe Gasometer**

Site Ref.	Site Name	Site Area m <sup>2</sup>	Residential floorspace – GIA m <sup>2</sup>	Residential units	Assessed development GEA m <sup>2</sup>	Assessed development GIA m <sup>2</sup>	FAR
NSP75	Rotherhithe Gasometer	9,597	11,824	160	13,911	11,824	1.4

<b>Delivery of the site NSP75 (Rotherhithe Gasometer)</b>										
Landowner	Scotia Gas Network									
Planning application details and known delivery constraints	<p>The land is suitable for residential-led redevelopment. It should provide a new green link between Salter Road and Windrose Close, providing access to Canada Water town centre and the woodland to the south of the development site. The development should respond to the local heritage and the surrounding context in terms of scale and height, also being set back from the mature trees on Brunel Road.</p> <p>The landowner, Scotia Gas Network (PSV consultation ref: NSPPSV160.1) is undergoing a strategic review of its portfolio owing to Ofgem (Office of Gas and Electricity Markets) requirements to decommission obsolete terranean gas storage facilities in favour of a subterranean pipe network. With gas holders in other boroughs including Lambeth, Sutton and Kingston already subject to active planning permission for mixed use development, the landowner is positive that the site will be made available for redevelopment within the plan period, as part of the decommissioning process and are in support of residential land uses.</p> <p>There is no planning application relevant to this site. As there is no planning permission on this site, it is expected that this site will come forward in years 6-15.</p>									
Delivery rates	Application number	Status	No of homes	Delivery timeframe						
				0-5 years (1 <sup>st</sup> April 2020 – 31 <sup>st</sup> March 2025)					6-15 years (1 <sup>st</sup> April 2025 – 31 <sup>st</sup> March 2035)	
				2020/2021	2021/2022	2022/2023	2023/2024	2024/2025		
	N/A	N/A	160						160	



**NSP76 St Olav's Business Park, Lower Road**

Site Ref.	Site Name	Site Area m <sup>2</sup>	Employment GIA m <sup>2</sup>	Residential floorspace – GIA m <sup>2</sup>	Residential units	Assessed development GEA m <sup>2</sup>	Assessed development GIA m <sup>2</sup>
NSP76	St Olav's Business Park, Lower Road	5,384	4,550	9,238	125	16,221	13,788

Delivery of the site NSP76 (St Olav's Business Park, Lower Road)										
Landowner	St Olav Court Limited/Southern Grove Real Estate									
Planning application details and known delivery constraints	<p>The land is suitable for mixed use development with new homes and replacement employment floorspace providing active frontages at ground floor level. It should provide increased permeability across the site and high quality public realm at the centre and at the confluence of three routes towards Christopher Jones Square open space, Southwark Park and the retail frontage on Albion Street.</p> <p>The site allocation relates to a number of plots within a variety of landownerships. Prospective landowner Southern Grove Real Estate Ltd (PSV ref NSPPSV372) has responded in support of the redevelopment potential of the site subject to the detail in their representation. There is no planning application relevant to this site. As there is no planning permission on this site, it is expected that this site will come forward in year 6-15.</p>									
Delivery rates	Application number	Status	No of homes	Delivery timeframe						
				0-5 years (1 <sup>st</sup> April 2020 – 31 <sup>st</sup> March 2025)					6-15 years (1 <sup>st</sup> April 2025 – 31 <sup>st</sup> March 2035)	
				2018/2019	2019/2020	2020/2021	2021/2022	2022/2023		
	N/A	N/A	125						125	





NSP76

**Legend**

- Live application
- Approved application subject to S106
- Approved application
- Under construction
- Completed
- Approved on appeal

**NSP77 Decathlon Site and Mulberry Business Park**

Site Ref.	Site Name	Site Area m <sup>2</sup>	Planning Permission	Employment GIA m <sup>2</sup>	Retail, community and leisure uses (as defined in the NSP glossary) GIA m <sup>2</sup>	Residential Units
NSP77	Decathlon Site and Mulberry Business Park	48,520	12/AP/4126 and 13/AP/1429	7,290	19,015	1,371 (1,063 + 770 student homes)

Delivery of the site NSP77 (Decathlon Site and Mulberry Business Park)						
Landowner	Decathlon site, i.e. Canada Water Site C & E: Notting Hill Genesis, Art Invest Real Estate (AIRE), The Mayor and Burgesses of the London Borough of Southwark, London Underground Limited, London Power Networks plc and Decathlon UK Limited; Mulberry Business Park: Scape					
Planning application details and known delivery constraints	<p>The Decathlon site, previously known as Site C and E along Surrey Quays Road, forms the southern part of the site allocation. An outline application for a comprehensive redevelopment on the plot (Ref: 12/AP/4126) was approved with legal agreement in 2013. As set out in the officer report, the mixed use redevelopment will be delivered in four phases over approximately eight years. Phase 1 has been completed, delivering 234 residential units and town centre uses in 2019.</p> <p>The site for Phase 2, 3 and 4 has been sold and the new owners have been in discussion with the council through a Statement of Common Ground about the future use and development of the site which could result in the reduction of 796 units coming forward on the site and increasing the employment provision. Therefore the remaining delivery has been included in 6-15 years.</p> <p>The Mulberry Business Park forms the northern part of the site allocation. The full application (Ref: 13/AP/1429) was approved with legal agreement in 2013 for student housing-led mixed use development, including 33 affordable residential units. With London Plan setting out non-conventional housing as part of housing supply, the 770 student rooms will provide an equivalent of 308 residential units on the 2.5:1 ratio. The scheme in total provides 341 residential units. The redevelopment of four building blocks is already under construction. Therefore it is expected to be delivered in the first five years.</p>					
Delivery rates	Application number	Status	No of homes	Delivery timeframe		
				0-5 years (1 <sup>st</sup> April 2020 – 31 <sup>st</sup> March 2025)		6-15 years (1 <sup>st</sup> April 2025 –

				2020/2021	2021/2022	2022/2023	2023/2024	2024/2025	31 <sup>st</sup> March 2035)
	12/AP/4126	Partially completed/Under construction	1031 (234 completed in 2019/2020)						796
	13/AP/1429	Under construction	341	170	171	0	0	0	







**NSP78 Harmsworth Quays, Surrey Quays Leisure Park, Surrey Quays Shopping Centre and Robert's Close**

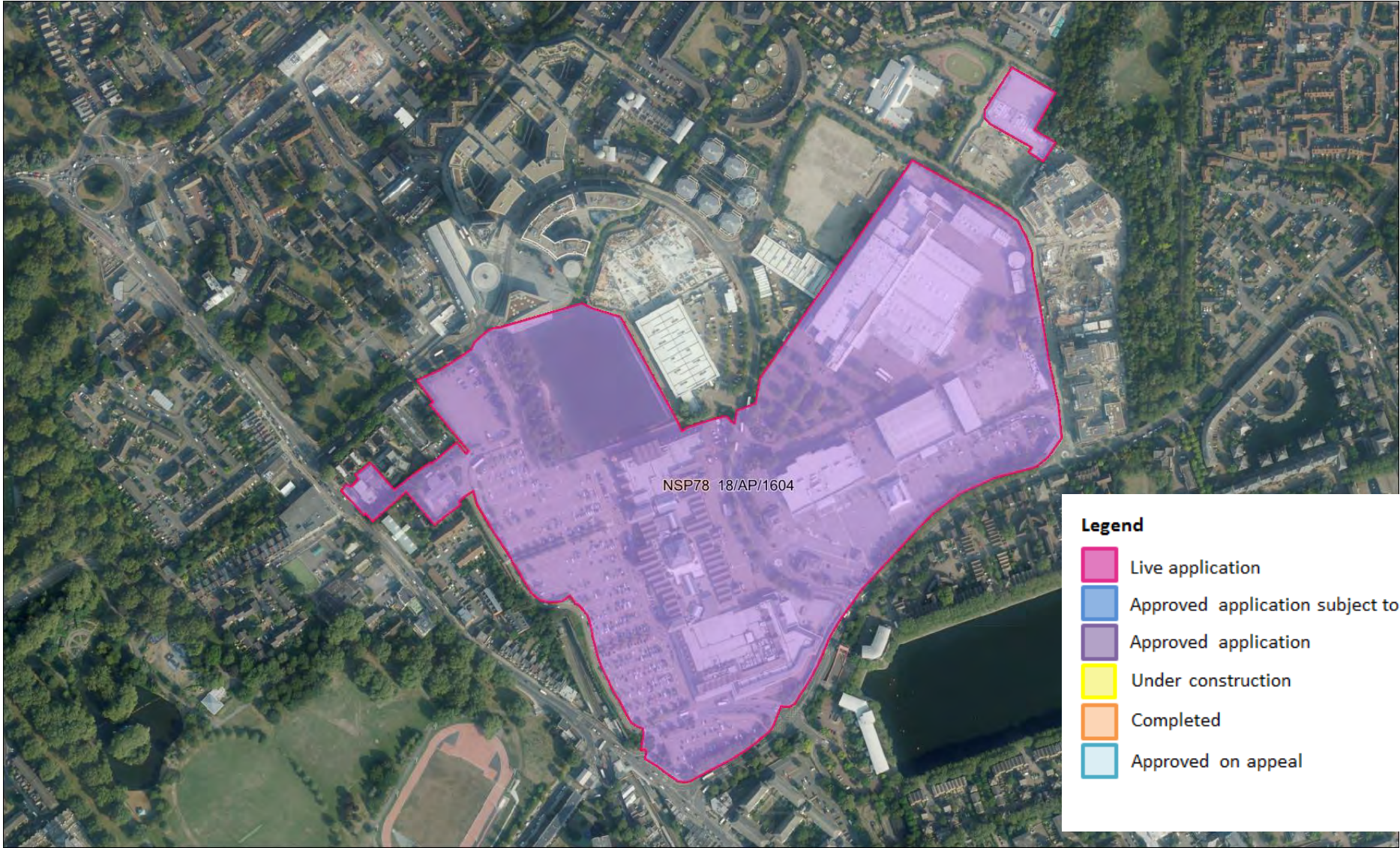
Site Ref.	Site Name	Site Area m <sup>2</sup>	Planning Permission	Minimum employment GIA m <sup>2</sup>	Minimum retail and leisure GIA m <sup>2</sup>	Residential units	Open space m <sup>2</sup>
NSP78	Harmsworth Quays, Surrey Quays Leisure Park, Surrey Quays Shopping Centre and Robert's Close	212,700m <sup>2</sup>	*18/AP/1604	46,452	46,452	2,000 – 3,995	13,696

\*18/AP/1604 sets out a masterplan for Canada Water. The above values show the minimum floorspace and residential units that are committed to come forward on this site allocation. Depending on market trends and need for different uses on these sites these figures could increase.

**Delivery of the site NSP78 (Harmsworth Quays, Surrey Quays Leisure Park, Surrey Quays Shopping Centre and Robert's Close)**

Landowner	London Underground Limited, British Land Canada Water Limited								
Planning application details and known delivery constraints	<p>This site allocation is adjacent to NSP77. A hybrid application (18/AP/1604) was approved subject to Section 106 agreement in 2019. The mixed use redevelopment will deliver residential units between a range of 2,000-3,995 and at least 92,904 sqm employment, retail and leisure floorspace combined; and 13,696 sqm of open space. For the purpose of the 5+15 year land supply it was assumed that site has a potential to deliver an average of 3,000 units.</p> <p>As part of the outline element of the permission the following uses and maximum capacities by use have been granted planning permission and could potentially come forward: retail (A1-A5) - 86,650 sqm; workspace (B1) – 282,500sqm; hotel (C1) – 7,500 sqm; assisted living (C2) – 35,700 sqm; residential (C3) – 331,500 sqm; community facilities (D1) – 45,650 sqm; leisure/cultural (D2) – 51,500 sqm; night club (Sui Generis) – 1,500 sqm; student accommodation (Sui Generis) – 50,300 sqm; energy centre (Sui Generis) – 2,000 sqm; primary substation (Sui Generis) – 3,000 sqm; multi-storey car park (Sui Generis) – 17,200 sqm; petrol filling station (Sui Generis) – 3,000 sqm; transport infrastructure (potential second entrance to SQ station) (Sui Generis) – 500 sqm; flexible events space (Sui Generis) – 5,000 sqm; parking and plant – 133,750 sqm; and public toilets (Sui Generis) – 500 sqm.</p> <p>A full and detailed application for Phase 1 was approved, bringing 265 new homes and 45,985 sqm non-residential floorspace at the western edge and the north east of the site. It is expected to come forward in the first five years, with the remainder being delivered in reserved matters applications between the years 6-15.</p>								
Delivery rates	Application number	Status	No of homes	Delivery timeframe					
				0-5 years (1 <sup>st</sup> April 2020 – 31 <sup>st</sup> March 2025)					
				2020/2021	2021/2022	2022/2023	2023/2024	2024/2025	6-15 years (1 <sup>st</sup> April 2025 – 31 <sup>st</sup> March 2035)
	18/AP/1604	Approved with S106	265	0	0	265	100	100	
	Remaining capacity		2,735						2,535

	(reserved matters for 18/AP/1604)							
--	--------------------------------------	--	--	--	--	--	--	--



**NSP79 Croft Street Depot**

Site Ref.	Site Name	Site Area m <sup>2</sup>	Storage and distribution GIA m <sup>2</sup>	Residential units proposed	Residential floorspace GIA m <sup>2</sup>	Small business space proposed GIA m <sup>2</sup>	Assessed development GEA m <sup>2</sup>	Assessed development GIA m <sup>2</sup>	FAR
NSP79	Croft Street Depot	4,711	5,175	56	4,138	5,175	10,222	8,688	3.6

Delivery of the site NSP79 (Croft Street Depot)										
Landowner	British Land Fixed Uplift Fund Limited Partnership (subsidiary of The British Land Company Plc )									
Planning application details and known delivery constraints	<p>The site allocation consists of a depot building and yard on Croft Street. Any redevelopment proposal must provide at least the amount of employment floorspace currently on the site as small business workspace or a storage depot, with potential provision of new homes. It should provide active edges onto Croft Street whilst retaining and protecting the street trees on Croft Street, and also consider potential road alterations on Lower Road that may narrow the Croft Street junction and introduce a two-way segregated cycle track across the mouth of Croft Street.</p> <p>There is no planning application relevant to this site. As there is no planning permission on this site, it is expected that this site will come forward in years 6-15. The landowner, British Land supported the allocation of this site therefore it was reintroduced in the Amended Policies 2019 version of the NSP as the landowner confirmed this site is not used for telecommunications.</p>									
Delivery rates	Application number	Status	No of homes	Delivery timeframe						
				0-5 years (1 <sup>st</sup> April 2020 – 31 <sup>st</sup> March 2025)					6-15 years (1 <sup>st</sup> April 2025 – 31 <sup>st</sup> March 2035)	
				2020/2021	2021/2022	2022/2023	2023/2024	2024/2025		
	N/A	N/A	56						56	





<b>Walworth Sites</b>
-----------------------

NSP80 Morrison's, Walworth Road
---------------------------------

NSP81 330-344 Walworth Road
-----------------------------

NSP82 Chatelaine House, Walworth Road
---------------------------------------

**NSP80 Morrison's, Walworth Road**

Site Ref.	Site Name	Site Area m <sup>2</sup>	Residential floorspace GIA m <sup>2</sup>	Residential units	Retail, community and leisure uses (as defined in the NSP glossary) GIA m <sup>2</sup>	Assessed development GEA m <sup>2</sup>	Assessed development GIA m <sup>2</sup>	FAR
NSP80	Morrisons, Walworth Road	5,114	9,551	129	2,403	14,063	11,954	2.8

Delivery of site NSP80 (Morrison's, Walworth Road)									
Landowner	Southwark Pension Fund								
Planning application details and known delivery constraints	There is no planning application relevant to this site. As there is no planning permission on this site, it is expected that this site will come forward in years 6-15.								
Delivery rates	Application number	Status	No of homes	Delivery timeframe					
				0-5 years (1 <sup>st</sup> April 2020 – 31 <sup>st</sup> March 2025)					6-15 years (1 <sup>st</sup> April 2025 – 31 <sup>st</sup> March 2035)
				2020/2021	2021/2022	2022/2023	2023/2024	2024/2025	
	N/A	N/A	129						129





NSP80

**Legend**

- Live application
- Approved application subject to S10
- Approved application
- Under construction
- Completed
- Approved on appeal



**NSP81 330-344 Walworth Road**

Site Ref.	Site Name	Site Area m <sup>2</sup>	Residential floorspace – GIA m <sup>2</sup>	Residential units	Retail, community and leisure uses (as defined in the NSP glossary) GIA m <sup>2</sup>	Assessed development GEA m <sup>2</sup>	Assessed development GIA m <sup>2</sup>	FAR
NSP81	330-344 Walworth Road	2,961	3,416	46	4,414	9,212	7,830	2.4

Delivery of site NSP81 (330-344 Walworth Road)									
Landowner	Altum Capital								
Planning application details and known delivery constraints	There is no planning application relevant to this site. As there is no planning permission on this, it is expected that this site will come forward in years 6-15. The previous landowner Tadum Properties expressed support in relation to the inclusion of this site as an allocation in previous consultations. It is understood that no consultation response has been received from the current landowner, Altum Capital.								
Delivery rates	Application number	Status	No of homes	Delivery timeframe					
				0-5 years (1 <sup>st</sup> April 2020 – 31 <sup>st</sup> March 2025)					6-15 years (1 <sup>st</sup> April 2025 – 31 <sup>st</sup> March 2035)
				2020/2021	2021/2022	2022/2023	2023/2024	2024/2025	
	N/A	N/A	46						46



NSP81

**Legend**

- Live application
- Approved application subject to S106
- Approved application
- Under construction
- Completed
- Approved on appeal

**NSP82 Chatelaine House, Walworth Road**

Site Ref.	Site Name	Site Area m <sup>2</sup>	Planning Permission	Residential units	Retail, community and leisure uses (as defined in the NSP glossary) GIA m <sup>2</sup>
NSP82	Chatelaine House, Walworth Road	3,163	13/AP/1122	54	567

<b>Delivery of site <u>NSP82 (Chatelaine House, Walworth Road)</u></b>									
Landowner	Durkan Estates Limited								
Planning application details and known delivery constraints	Planning application 13/AP/1122 is relevant to this site. This proposes a mix of retail, leisure and business floorspace alongside residential uses. It also includes the provision of 6 accessible car parking spaces. Construction has started on this site, so it is expected to come forward in the first five years.								
Delivery rates	Application number	Status	No of homes	Delivery timeframe					
				0-5 years (1 <sup>st</sup> April 2020 – 31 <sup>st</sup> March 2025)					6-15 years (1 <sup>st</sup> April 2025 – 31 <sup>st</sup> March 2035)
				2020/2021	2021/2022	2022/2023	2023/2024	2024/2025	
	13/AP/1122	Under construction	54	0	0	54	0	0	





**Legend**

- Live application
- Approved application subject to S106
- Approved application
- Under construction
- Completed
- Approved on appeal

13/AP/1122  
NSP82



## **Appendix 3**

### **Old Kent Road Phasing**

## **Bakerloo Line Extension**

1. Southwark is committed to the Bakerloo Line extension (BLE) with at least two new stations on the Old Kent Road which will significantly transform the lives of thousands of people who live and work in this area. We have been working collaboratively with Lewisham Council, Transport for London (TfL) and the Greater London Authority (GLA) to build a strong case for the extension.

## **Phasing of development in the Old Kent Road Opportunity Area**

2. We have agreed with the GLA and TfL a two phase development, the first comprising 9,500 homes that could be supported by enhancements to the existing public transport network in advance of the delivery of the BLE.
3. These first phase sites will be subject to standard 3 year consents and should enable place making to begin in advance of the BLE's completion. The second phase schemes would be subject to a Grampian agreement within the s106 that would have a three way sign off between the GLA/TfL and LB Southwark. These Grampians would fall away on the signing of the contract for the construction of the BLE (anticipated to be 2024-25).
4. In order to encourage investment in the development of second phase schemes planning permissions would be granted for 6 year or longer periods. There would be an annual review of both the grant of planning permissions and the implementation of schemes to confirm progress. If schemes from Phase 1 had not been implemented and their consents lapsed there would be an opportunity to review the order in which development comes forward and Phase 2 schemes may at that point be moved to Phase 1. This would give the phasing some flexibility and robustness and would only be done with GLA and TfL agreement.
5. The second phase comprises primarily larger sites in the ownership of pension and investment funds. Most of the sites have leases with current occupiers that last until the mid 2020's.
6. The council is committed to achieving the highest quality of place making and the proposed phasing would achieve that aim by initially concentrating the majority of development along the Old Kent Road frontage and close to the new BLE stations, (and in the case of Hatcham Road, the existing South Bermondsey station) thereby helping to establish the two new district town centre designations for Old Kent Road. Development will also come forward along the western alignment of the linear park delivering a key strategic open space connection to Burgess Park. The phasing plan is based on both deliverability (related to lease arrangements) and sound place making principles.

Phase	Description	Planning consent given	Build out	Units
1	Pre Construction Contract Approval  3 year consents	2018-2026	2019-2027	9,500
2	Post Construction Contract Approval  6 year (or more) consents with Grampian conditions	2026-2031	2027-2038	10,500
			<b>Total</b>	<b>20,000</b>

7. The NSP has been updated to include the following wording in the Old Kent Road area vision:

*Development will be phased based on the commitment and delivery of the Bakerloo Line extension. It is anticipated around 9,500 homes will be committed in Phase 1 (2018-2023) alongside enhancements to the existing public transport network prior to the letting of the construction contract for the Transport and Works Act Order for Bakerloo Line extension. The remaining 10,500 will be committed for Phase 2 (2023-2027) and will be subject to agreement between Southwark Council, the Greater London Authority and Transport for London relating to the status of transport improvements. A detailed phasing plan is included in the New Southwark Plan Infrastructure Plan and in the Old Kent Road Area Action Plan.*

8. As of March 2021 the council had granted 8,072 homes in Phase 1. The phasing plan has been updated as below, in agreement with TFL and the GLA to remove all schemes granted consent prior to 2018, sites which rely on other transport nodes than the A2 bus corridor and sites of 9 homes or under. The remaining Phase 1 dwellings will be accommodated in the Phase 1 sites shown in the phasing plan. This will be continually updated as planning applications are reviewed.
9. The following maps and charts show the updated phasing plan for Old Kent Road, the current status of applications in Old Kent Road (as of March 2021) and delivery timeline.
- OKR Phasing Map
  - OKR Phasing Map with applications
  - OKR GANTT chart phasing
  - OKR Phasing summary



# OLD KENT ROAD PHASING PLAN





# OLD KENT ROAD APPLICATIONS AND PHASING – MARCH 2021







AAP Site Allocation	AAP Site Allocation capacity	Applications excluded from phasing	Phase 1 total units	Phase 2 total units
OKR1	tbc			tbc
OKR2	760	516	55	189
OKR3	1955	0	0	1955
OKR4	1600	0	541	1059
OKR5	26	26	0	0
OKR6	180	0	180	0
OKR7	24	0	24	0
OKR8	21	21	0	0
OKR9	24	0	0	24
OKR10	4800	22	3650	1128
OKR11	1200	0	219	981
OKR12	103	0	103	0
OKR13	5300	57	2113	3130
OKR14	42	42	0	0
OKR15	65	0	0	65
OKR16	2200	17	1561	622
OKR17	1000	0	168	832
OKR18	1500	88	784	628
Not in an allocation	213	103	110	0
	<b>21013</b>	<b>892</b>	<b>9508</b>	<b>10613</b>



Site Allocation Reference	Planning Application Reference	Status of Application	Site address	Development Description	Validation Date	Committee Date where relevant	Update on s106 progress	Date Approved where relevant	Discharge of conditions	Comments	Delivery timeframe for approved homes	Remaining site capacity for residential development with no planning permission
<b>BANKSIDE AND THE BOROUGH</b>												
NSP01	20/AP/1009	Approved subject to s106. Currently with Mayor for Stage II so likely to have s106 in May 2021.	25 Lavington Street London Southwark SE1 0NA	Redevelopment of the site including partial demolition of existing buildings and erection of two buildings including basement and above ground development of 10 and 15 storeys (in addition to plant) to provide office use (Class B1), retail use (Class A1), flexible retail and leisure (A1/A3, A3/A4, D2/A3/A4), landscaping, public realm, highway works, disabled car parking, cycle parking, plant and associated works	31/04/2020	01/12/2020	with Mayor for Stage II	Approved subject to S106	N/A	Partially covers site area	N/A	40 units to come forward in years 6-15.
	18/AP/1485	Temporary Permission	JAMES FORBES HOUSE, 27 GREAT SUFFOLK STREET, LONDON, SE1	Continued use of temporary four-storey building for office use until 31st March 2024, and to re-clad the existing facades of the building with new metal panels, and install a new ramped access on the north side of the building.	20/03/2019	N/A	N/A	23/07/2018	1 condition to be discharged: Details of condition 3a 'Travel plan'- GRANTED	Temporary permission expiring on 31st March 2024	N/A	
NSP02	N/A	N/A	62-67 Park Street	N/A	N/A	N/A	N/A	N/A	N/A	No relevant applications	N/A	It is expected that the site will come forward in years 6-15 (1st April 2025 – 31st March 2035) for 80 homes.

NSP03	14/AP/3842	Under construction	185 Park Street	Demolition of existing buildings and redevelopment to provide a mixed use development providing three new buildings comprising basement, lower ground and ground floor plus part 9, 14 and 18 storeys (maximum height 19 storeys) containing 163 residential units (Class C3), Office (Class B1), Retail (Class A1/A3/A4), Cultural facility (Class D1/A1/A3/A4); provision of hard and soft landscaping and the provision of parking, servicing and plant areas.	10/10/2014	14/07/2015	Signed 12/02/2016	12/02/2016	<p>10 Pre-commencement conditions (conditions 3-12). The following Pre-commencement conditions have been granted:</p> <ul style="list-style-type: none"> <li>•Details of Part Condition 11 A &amp; B - Tree Survey</li> <li>•Discharge of condition 6 - sustainable urban drainage strategy</li> <li>•Details of Condition 3 a programme of archaeological evaluation works pursuant to condition</li> <li>•Details of Condition 7 (Piling Method Statement)</li> <li>•Discharge of Condition 5 - Water supply</li> <li>•Condition 4 - archaeological mitigation</li> <li>•Condition 8 - surface water drainage</li> <li>•Condition 9a Part 2 'Land Contamination'</li> <li>•Condition 9(part b) 'Land Remediation Strategy'</li> </ul> <p>11 Conditions of works above ground (conditions 13-23). The following have been granted:</p> <ul style="list-style-type: none"> <li>•Details of Condition 14 'Biodiversity'</li> <li>•Details of Condition 16 'Green/ Brown Roofs'</li> <li>•Details of Condition 15 'Ecology'</li> <li>•Details of Condition 13 'Native Planting'</li> <li>•Details of Condition 19 'Refuse Storage'</li> <li>•Details of Condition 21 'Car Club Bay'</li> <li>•Details of Condition 17 'Landscaping'</li> <li>•Details of Condition 20 'Cycle Parking'</li> <li>•PARTIAL APPROVAL of Details of Condition 22</li> <li>•Partial approval of Condition 23 Detail-drawings for office building (Block 01)</li> </ul>	Covers full area of site	81 homes to be delivered in years 2021/22. 82 homes to be delivered in years 2022/23.	N/A
-------	------------	--------------------	-----------------	---	------------	------------	-------------------	------------	--	--------------------------	--	-----

NSP04	17/AP/0367	Under construction	London Fire and Emergency Planning Authority	Redevelopment of the site including alterations and extensions to listed buildings for a mixed use scheme to provide a new secondary school with 6th form (up to 1150 pupils), 199 residential units in buildings up the 10 storeys in height, 234 sqm of flexible commercial or community use (Class A1, A3, B1, D1, D2), a 139 sqm Gym, associated landscape and public realm works, cycle parking, disabled parking and servicing access; and the redevelopment of land at Grotto Place for the provision of a new sports hall (1,452sqm) and external multi use games facility and landscaping.	16/03/2017	30/02/2018	Signed 02/11/2018	02/11/2018	<p>3 – 6) – all have been discharged</p> <ul style="list-style-type: none"> <li>•Approval of Details of Condition 4 'Archaeological Mitigation Works'</li> <li>•Details of Condition 6 - Arboricultural Method Statement including an Arboricultural Survey</li> <li>•PARTIAL APPROVAL OF DETAILS OF CONDITION 3 'Foundation design and all ground works'</li> <li>•Details of condition 5 'Archaeological evaluation'</li> </ul> <p>7 Conditions of works above ground (condition 7 -13) – all have been discharged</p> <ul style="list-style-type: none"> <li>•Details of Condition 8 - detailed drawings of a hard and soft landscaping scheme required by planning permission</li> <li>•Details of Condition 11 - Section detail drawings</li> <li>•Full discharge of Condition 13 'Swift Nesting Bricks and Bird Boxes'</li> <li>•Application for approval of details subject to condition 9 (detailed drawings)</li> <li>•Details of condition 12 - Green/brown roofs</li> <li>•Details of condition 10 (external facing materials)</li> <li>•Details of Condition 7 (details of measures to reduce impact noise)</li> </ul> <p>22 Pre-occupation conditions (conditions 14-36) – 3 have been discharged</p> <ul style="list-style-type: none"> <li>•Details of Condition 15(a) - a School Travel Plan</li> <li>•Details of Condition 19 - details of the refuse storage arrangements</li> <li>•Details of Condition 16 'Obscure Glazing'</li> </ul>	<p>Covers full area of site. A number of Non-material amendments have also been granted on the site as follows:</p> <p>Non-material amendment 19/AP/0493</p> <p>Non- Material amendment for a change in the provision from a single CHP (combined heat and power unit) covering the whole site to two CHP's, one for the school use, and one for the residential use pursuant to planning permission 17/AP/0367</p> <p>Non-material amendment 19/AP/2038</p>	<p>132 homes to be delivered in years 2021/22.</p> <p>67 homes to be delivered in years 2022/23.</p>	N/A
NSP05	21/AP/0599	Live application	1 Southwark Bridge and Red Lion Court	Refurbishment, recladding and extension of the existing office (Use Class E) building to provide an additional storey at roof level to a maximum AOD height of 37.5m, infill extension to the west elevation at levels 2 to 6, infill extension to the east elevation at levels 3 to 6 and extension to the south elevation at levels 3 to 6 to provide office floorspace (Use Class E) with first floor retail unit (Use Class E), introduction of roof terraces at level 07, creation of external plant room at roof level, provision of cycle parking, servicing, refuse and plant areas, provision of new publicly accessible routes through the site, provision of new hard and soft-landscaped public realm improvements and other associated works	22/02/2021	unknown	N/A	N/A	N/A	<p>Statutory consultation has been completed, application is under assessment.</p> <p>Partially covers the site.</p>	N/A	<p>Currently no planning permission on the site for new residential capacity. It is expected that the site will come forward for residential development in years 6-15 (1st April 2025 – 31st March 2035) for 261 homes</p>



NSP06	19/AP/0830	Approved	Landmark Court	Mixed-use development involving the demolition of 25-33 Southwark Street, the restoration of 15 Southwark Street for residential use and the erection of new buildings comprising: a part 6/8/9-storey office (Class B1) building incorporating a single-storey basement, flexible ground floor uses (Classes A1/A2/A3/A4 and D2) and workspace units (Class B1); a 3-storey workshop building (Class B1); a marketplace with up to 9 permanent stalls (Class A1); 36 residential units in the refurbished 15 Southwark Street building and a new 8-storey block; associated areas of new public realm; hard and soft landscaping; enhancements to Crossbones Burial Ground; means of access and enclosure, and; ancillary plant and equipment.	27/03/2019	15/06/2020	Signed 05/01/2021	05/01/2021	17 Pre-Commencement Conditions (condition 3 – 16) •Full discharge of Condition 12(a) 'Archaeology Public Engagement Programme', for Block 01 and Block 02 – under assessment •Full discharge of Condition 11 'Programme of Archaeological Mitigation', for Block 01 and Block 02 – under assessment •Full discharge of Condition 3 'Demolition Environmental Management Plan', for Block 01 and Block 02, - under assessment •Full discharge of Condition 4 'Demolition Logistics Plan', for Block 01 and Block 02 – under assessment 27 Grade Conditions (condition 17 – 43) 27 Compliance conditions (condition 44 – 71)	Covers full site Non material planning permission currently under consideration: 21/AP/1295 – under assessment; Non-material amendment to planning permission 19/AP/0830 the introduction of a CIL Phasing	36 homes to be delivered years 2023/24.	N/A
NSP07	N/A	N/A	Land between Great Suffolk Street and Glasshill Street	N/A	N/A	N/A	N/A	N/A	N/A	No relevant applications	N/A	It is expected that the site will come forward in years 6-15 (1st April 2025 – 31st March 2035) for 132 homes
NSP08	N/A	N/A	Swan Street Cluster	N/A	N/A	N/A	N/A	N/A	N/A	No relevant applications	N/A	It is expected that the site will come forward in years 6-15 (1st April 2025 – 31st March 2035) for 98 homes
NSP09	18/AP/0657	Approved with legal agreement	19, 21 and 23 Harper Road, 325 Borough High Street, 1-5 and 7-11 Newington Causeway	Demolition of existing buildings and redevelopment to provide construction of a part 5, part 7, part 8 and part 13 building a mixed-use development comprising 328 hotel rooms (Class C1) 20 no. residential dwellings (Class C3), offices, workspace and workshops (Class B1), multifunctional community events space (Class B1/D1), retail use (Class A1/A2/A3), 4 no. car parking spaces together with access, cycle parking, hard and soft landscaping and other associated works incidental to the development	23/02/2018	30/10/2019	Signed 05/11/2020	11/05/2020	8 Pre- commencement conditions (condition 3 – 11) 10 Grade Conditions (condition 12 – 21) •20/AP/1980 – Granted 04/09/2020; Details of Condition 14 - details of a combined residential access demonstrating one shared access and lobby for both the market housing and the affordable housing required by planning permission dated 11/05/2020 [LBS Ref 18/AP/0657] 10 Pre-occupation Conditions (conditions 22 – 31) 3 Compliance Conditions (conditions 32 - 34)	Covers full area of site	13 (net) homes to be delivered in years 2021/2022	N/A

BERMONDSEY

NSP10	17/AP/4088	Approved with S106	Biscuit Factory and Campus	<p>Full planning permission for demolition, alterations and extension of existing buildings and erection of new buildings comprising a mixed use scheme providing up to 1,418 residential units, up to 3,436 sqm GEA of flexible Class A1/A3/A4 floorspace, up to 14,666 sqm GEA of flexible Class B1 floorspace, up to 869 sqm GEA of flexible Class D1/D2 and up to 3,311 sqm GEA of multi-use floorspace (A1/A3/A4/D1) within Building BF-F, a new secondary school, in buildings ranging from 6 to 36 storeys in height as well as the creation of a single storey basement. The development also includes communal amenity space, landscaping, children's play space, car and cycle parking, installation of plant, new pedestrian, vehicular and servicing routes, the creation of two new pedestrian routes through the Railway Arches and other associated works; and</p> <p>Outline planning permission (with all matters reserved) for the part demolition and part retention of existing buildings and erection of two new buildings comprising a mixed use scheme providing up to 130 residential units and up to 780 sqm GEA of flexible A1/A3/A4/D1/Sui Generis Uses and other associated works</p>	24/010/2017	06/02/2019	Signed 06/04/2020	04/06/2020	<p>11 Pre – commencement conditions (condition 7 – 17). The following applications are relevant to these conditions:</p> <ul style="list-style-type: none"> <li>•Details of Condition 7 - details of School Phasing Plan – granted</li> <li>•Details of Condition 12 - details of programme of archaeological evaluation works - granted</li> <li>•Discharge of Condition 8 A, phase 1 only (Demolition Environmental Management Plan) – granted</li> <li>•Discharge of part a) of condition 9 (contamination) for the entire site and part b) (Main site buildings BF-D&amp;E, BF-F, BF-O, BF-P, BF-Q, and BF-RST only and the campus site building BC-6 (school) – granted</li> <li>•Details of Condition 13-Archaeological Mitigation for Phase 1 area only, - granted</li> <li>•Variation of condition 2 for non-material changes to the approved plans. The proposed amendments include minor changes to the building fenestration, site fencing, and approved floor plans including ground floor and roof access routes. Application also to confirm boundary line as per the Development Agreement – under assessment</li> <li>•Details of Condition 11 For Phase 1 only, Compass Academy - a detailed scheme showing the complete scope and arrangement of the foundation design and all ground works for that relevant Phase or Building – granted</li> <li>•Details of Condition 17 - details of a</li> </ul>	Partially covers site area	<p>179 homes to be delivered 2022/23.</p> <p>180 homes to be delivered 2023/24.</p> <p>189 homes to be delivered 2024/25.</p> <p>1,000 homes to be delivered in years 6-15 (1st April - 31st March 2035).</p>	N/A
NSP11	N/A	N/A	Tower Workshops	N/A	N/A	N/A	N/A	N/A	N/A	N/A	<p>It is expected that the site will come forward in years 6-15 (1st April 2025 – 31st March 2035) for 178 homes</p>	

NSP12	07/AP/1262	Partially completed	Chambers Wharf Chambers Street London SE16 4XQ	The erection of six residential buildings providing 587 residential units and 275m <sup>2</sup> of flexible Class A/B1 floorspace at ground floor level along Chambers Street; 203m <sup>2</sup> of Class D1 floorspace along Llewellyn Street; basement parking; service and access roads, works of hard and soft landscaping together with other works incidental to the application.	01/06/2007	n/a	Signed 08/10/2010	08/10/2010	N/A	Covers full area of site	180 units have been completed in 2020/21.  407 remain to be delivered when Thames Gateway is completed. Will be delivered after 2023 once the Thames Gateway works are completed.	N/A
<b>BLACKFRIARS ROAD</b>												
NSP13	20/AP/3520	Live application	Conoco House, Quadrant House, Edward Edwards House and Suthring House	Listed building consent for refurbishment and extension of ground floor and lower ground floor offices including partial demolition of existing structures. Refurbishment, extension and conversion of upper floors from residential to hotel use Change of use for part of building from residential to hotel. Alterations to railings on Blackfriars Road to provide wheelchair access.	12/01/2021	N/A	N/A	N/A	N/A	Revisions to the scheme have been submitted but no committee date is set yet.  Partially covers site area.	It is expected that the site will come forward in years 6-15 (1st April 2025 – 31st March 2035) for 66 homes under the live application.	Remaining (net) capacity of 58 homes also to come forward in years 6-15.
NSP14	20/AP/0556	Approved with legal agreement	Friars House, 157-168 Blackfriars Road	Erection of an eight storey building with basement, comprising a hotel (Class C1), flexible commercial or community unit (Class B1/D1), retail floorspace (Class A1/A3), creation of public space, landscaping and associated works. Works to the existing office building at ground and roof levels (including a new rooftop terrace, balustrades and PV panels); elevational alterations; and alterations associated with the creation of a new entrance on the Blackfriars Road elevation.	06/03/2020	20/07/2020	Signed 27/08/2020	27/08/2020	2 Pre-commencement conditions (condition 3-9). The following apps are relevant to the conditions:  •Details of Condition 4a- Archaeological Fieldwork (WSI) – under assessment •Details of Condition 6 part a "Site Contamination" – granted  12 Grade Conditions (condition 10-21) 10 Compliance conditions (condition 22 – 31) 3 Special conditions (condition 32-34)	Partially covers site area. pre-commencement conditions still to discharge, this is to enable works to start on the frontage with the hotel on the car park expected to be started before the end of	N/A	N/A



NSP15	15/AP/0237	Completed	Wedge House 32-40 Blackfriars Road London SE1 8PB	Redevelopment of land and buildings to provide a part 7, part 12, part 14 storey building plus basement, ground and mezzanine levels, comprising office (Class B1) and hotel (Class C1) with ancillary cafe/bar/restaurant and other associated supporting facilities, ancillary plant, servicing, and cycle parking and associated highway and public realm improvements.	27/01/2015	09/06/2015	signed 26/08/2015	26/08/2015	All relevant conditions discharged - development completed. 5 Pre-commencement conditions (conditions 3-7 ) 6 Grade conditions (conditions 8-13) 2 Pre-occupation conditions (conditions 14-15) 11 Compliance conditions (conditions 16-27) 4 Special conditions (conditions 28-31)	Partially covers site area  16/AP/1353 - approved application for a variation of condition 2 (Approved Plans) of 15/AP/0237 permission	Completed	N/A
NSP 16	18/AP/1603	Under construction	Sampson House, 64 Hopton Street, London, SE1 9JH	Redevelopment to create two levels of basement and the erection of five buildings ranging from seven to 34 storeys plus plant (heights ranging from 28.9m AOD 123.9m AOD) to provide: 341 dwellings (Class C3); 8,054sqm (GIA) of office space (Class B1); 1,436sqm (GIA) of retail floorspace (Class A1-A4); 904sqm (GIA) of cultural floorspace (Class D1/D2); 16,254sqm (GIA) hotel with up to 126 rooms (Class C1); new open space; reconfigured vehicular and pedestrian access; highway works; landscaping; basement car park for 107 cars (including 29 disabled car parking spaces), plus servicing and plant areas; and works associated and ancillary to the proposed	08/06/2018	14/02/2020	Signed 22/12/2020	22/12/2020	6 Pre Commencement Conditions (condition 3 – 8) 18 Grade Conditions (condition 9 – 20) 6 Pre-Occupation Conditions (condition 21 – 26) 6 Compliance Conditions (condition 27 – 32) 2 Special Conditions (condition 33 – 34)	Partially covers site area	170 homes delivered in years 2022/23.  171 homes to be delivered in years 2023/2024.	N/A
	12/AP/3940	Under construction	Ludgate House 245 Blackfriars Road SE1 & Railway Arches	Demolition of existing buildings and the construction of a mixed use development totaling 144,622 sq.metres GEA comprising 489 flats (Class C3), 45,378 sqm (including basement) of offices (Class B1), 2,627sqm of retail (Classes A1-A5), 1,969sqm of community uses (Class D1) and 1,014sqm of gym (Class D2). New open space including formation of two new east-west routes, new public square, reconfigured vehicular and pedestrian access and works to the public highway with associated works including landscaping and basement car park for 200 cars (including 54 disabled car parking spaces) plus servicing and plant areas. Change of use of the railway arches from a nightclub to retail, gym and community uses. Configuration of the toilet block for retail uses and toilets.	24.12.2012	N/A	N/A	28/03/2014	40 conditions 10 pre-commencement conditions (condition 3-12), the following conditions have been approved:  Details of a Bat Survey pursuant to Condition 36 - GRANTED Details of Condition 12 - Construction Information Management Plan GRANTED Details of Condition 2 (B(i)) - Construction Environmental Management Plan- GRANTED Details of Condition 13 'Landscaping Plan'- GRANTED Details of Condition 19 'Sample Materials' - GRANTED Details of Condition 21 'Green/Brown Roofs' - GRAOR Details of condition 17 - section-detail drawings- PENDING CONSIDERATION Details of Condition 18(c) - cladding mock-ups for Ludgate C - GRANTED Details of Condition 14 'Service Management Plan' - GRANTED Details of Condition 15 'Bird and Bat Box'- GRANTED Details of Condition 12 - Construction Information Management Plan - PENDING DECISION Details of Condition 24 (Light Pollution) - GRANTED	Partially covers site area.  Above application includes half of the site.	85 homes delivered in years 2021/22.  85 homes delivered in years 2022/23.  87 homes delivered in years 2023/24.	

NSP17	20/AP/1189	Approved subject to s106	Southwark Underground Station The Cut, 68-70 Blackfriars Road London Southwark	Redevelopment of the site including the demolition of Nos. 49-56 Hatfields and No 1 Joan Street to provide an 17 storey (plus plant) building above Southwark Underground Station accommodating Class B1 office space and Class A1/A2/A3/A4 retail space. The development includes associated basement construction, public realm improvements and associated highways works including the closure of Joan Street.	01/06/2020	17/03/2021	Ongoing	Awaiting determination	N/A	Partially covers site area	N/A	N/A
	20/AP/0969	Approved subject to s106	Styles House Hatfields London Southwark	Redevelopment of the site to include the demolition of existing buildings (the Platform Southwark building, the existing tenant management organisation hall, nine garages, a sub-station, eight studio apartments, and a storage and boiler room building); the retention and improvement to the existing Styles House building; the erection of 25 new dwellings, a new substation, a new community centre and tenant management organisation facilities; car and cycle parking; a new boiler house; landscaping; access and associated works.	27/03/2020	22/02/2021	Ongoing	Awaiting determination	N/A	Partially covers site area	16 homes to be delivered in years. 2023/24. 16 homes to be delivered in years 6-15 (1st April 2025-31st March 2035).	
NSP18	N/A	N/A	McLaren House, St George's Circus	N/A	N/A	N/A	N/A	N/A	N/A	No relevant application	N/A	It is expected that the site will come forward in years 6-15 (1st April 2025 – 31st March 2035) for 215 homes.
NSP19	16/AP/5239	Under construction	Land at 18 Blackfriars Road bounded by Stamford Street, Paris Gardens and Church Gardens, London, SE1 8NY	Redevelopment of site to create four levels of basement and the erection of six buildings ranging from five to 53 storeys plus plant (heights ranging from 23.1m AOD - 183.5m AOD) to provide; office space (Class B1); 548 room hotel (Class C1); 288 residential units (Class C3); flexible retail uses (Classes A1/A2/A3/A4); restaurant (Class A3); music venue (Class D2); storage (Class B8); new landscaping and public realm; reconfigured vehicular and pedestrian access; associated works to public highway; ancillary servicing and plant; car parking and associated works.	16/1/17	N/A	N/A	21/06/2018	78 conditions 16 pre-commencement conditions (4-19). The following conditions have been granted:  Details of piling as required by the Environment Agency pursuant to Condition 15 - GRANTED Details of piling in relation to Thames Water infrastructure as required by Condition 5- GRANTED Details of Condition 18 (Basement Impact Assessment)- GRANTED Approval of Details of Condition 9 (Archaeological Foundation Design)- GRANTED Application for approval of details subject to condition 3 (Phasing Plan)- GRANTED  Condition 6 'Thames Water - Water Supply Infrastructure' - INSUFFICIENT FEE	Covers full area of site	96 homes to be delivered in years 2021/22. 96 homes to be delivered in years 2022/23. 96 homes to be delivered in years 2023/24.	N/A

NSP 20	17/AP/4230	Approved with legal agreement	1-5 Paris Garden And 16-19 Hatfields London SE1 8ND	Phase 1: Demolition of 4-5 Paris Garden and 18-19 Hatfields to create a part 23 and part 26 storey tower building (+ double basement)(up to 115.75m AOD) to be used for offices (Class B1), above a new public space with flexible retail/professional services/restaurant uses (Classes A1/A2/A3) at ground floor level and restaurant/bar uses (Classes A3/A4) at third floor level; Phase 2: Partial demolition, refurbishment and extensions to 16-17 Hatfields and 1-3 Paris Garden for continued use as offices (Class B1) with flexible use of the ground floor level (Classes A1/A2/A3/A4/B1) and restaurant/bar uses (Classes A3/A4) at part fifth floor level; creation of a new public, landscaped roof terrace at part fifth floor level and green roof at sixth floor level; lowering of existing basement slab; new landscaping and public realm; reconfigured vehicular and pedestrian accesses; associated works to public	07.11.2017	N/A	N/A	28/01/2021	No conditions of 44 discharged as of yet 7 pre-commencement conditions to be submitted 14 Grade conditions to be submitted 13 pre-occupation conditions to be submitted 2 compliance conditions 6 special conditions no water supply conditions	Covers full area of site	N/A	N/A
<b>CAMBERWELL</b>												
NSP 21	N/A	N/A	Camberwell Station	N/A	N/A	N/A	N/A	N/A	N/A	No relevant applications	N/A	N/A
	17/AP/4381	Built	66 Wells Way & 41 & 43 Parkhouse Street, London SE5 7TQ	Demolition of existing building located at 41-43 Parkhouse Street, and the construction of an extension to the existing building located at 66 Wells Way to be used for B2/B8 and Sui Generis (Waste Transfer) Uses in connection with the existing use of the retained building. Together with alterations to the existing vehicular access on Parkhouse Street, and the provision of associated car and cycle parking facilities.	n/a	n/a	n/a	02/09/2018	N/A	Partially covers site area	N/A	
	17/AP/4778	Built	49-65 Southampton Way, London, SE5 7SW	Demolition of existing warehouse (Use Class B8) and office buildings (Use Class B1A) and the erection of a part 2, part 4-storey building plus basement comprising self storage facility (Use Class B8) and flexible office space (Use Class B1A) together with vehicular and pedestrian accesses, parking, associated works and landscaping.	n/a	n/a	n/a	04/04/2018	N/A	Partially covers site area	N/A	
	19/AP/2011	Live application	35-39 Parkhouse Street London SE5 7TQ	Demolition of existing buildings and construction of a mixed use building ranging from six to 10 storeys in height (35.15m AOD) comprising 100 residential units (Use Class C3) and 1,323 sqm (GIA) of Class B1/B2/B8 floorspace) with associated car parking, landscaping and other associated works.	15/11/2019	n/a	n/a	n/a	n/a	Partially covers site area	It is expected that this scheme will be delivered in years 6-15 (1st April 2025 – 31st March 2035) for 100 homes.	



NSP 22

19/AP/0469	Live application	21-23 PARKHOUSE STREET, LONDON, SE5 7TQ	Demolition of existing building and erection of two blocks (Block A and Block B) of 5 storeys and part-7/part-10 storeys (total AOD 35.86m). Block A comprises 5-storey block for commercial/employment use (962 sqm). Block B comprises ground floor commercial/employment use (129sqm) and 33 residential dwellings (3 x studios; 6 x 1b flats, 18 x 2b flats, 6 x 3b flats) and 1 accessible car parking spaces with associated landscaping, cycle parking and refuse store.	13/03/2019	n/a	n/a	n/a	n/a	Partially covers site area	It is expected that this scheme will be delivered in years 6-15 (1st April 2025 – 31st March 2035) for 33 homes
20/AP/0858	Live application	25-33 Parkhouse Street London Southwark SE5 7TQ	The redevelopment of the site to provide a mixed-use development comprising buildings up to 11 storeys in height and accommodating new homes (Use Class C3) and commercial floorspace (Use Class B1c), car parking, cycle parking and associated landscaping.  Further information: The proposal is for 109 dwellings and 1,351sqm (GIA) of commercial floorspace. The proposal would be a departure from saved policy 1.2 of the Southwark Plan (2007) owing to the proposed provision of residential units within a preferred industrial location, and the proposal would be within the setting of the Addington Park Conservation Area and grade II listed buildings the Lime Kiln in Burgess Park and the former St Georges Church and Groundwork Trust Offices on Wells Way.	20/03/2020	n/a	n/a	n/a	n/a	Partially covers site area	It is expected that this scheme will be delivered in years 6-15 (1st April 2025 – 31st March 2035) for 109 homes.
21/AP/1254	Live application	5-7 Cottage Green And 69 Southampton Way London Southwark SE5 7ST	Demolition of existing structures, including removal and alterations to the flank elevation of grade II listed no. 73 Southampton Way, and construction of two buildings fronting onto Southampton Way (4 to 6 storeys) and Cottage Green (4 to 7 storeys) comprising 55 residential units and 519sqm GIA (OR 687sqm GEA) commercial units for Class E and F uses, associated roof terraces, landscaping and public realm enhancements, refuse storage, and cycle and car parking.	Recieved 12 April - not yet validated	N/A	N/A	N/A	N/A	Partially covers site area	It is expected that this scheme will be delivered in years 6-15 (1st April 2025 – 31st March 2035)

Remaining 681 homes to be delivered in years 6-15

	21/AP/1342	Live application	Burgess Industrial Park Parkhouse Street London Southwark	Demolition of the existing buildings and redevelopment of the site to provide 386 residential units (Class C3), along with up to up to 4,410sqm (GIA) of flexible commercial floorspace (Class E) as well as 112sqm (GIA) of community floorspace (Class F) within 12 blocks of between 2-12 storeys (max AOD height 48.25m), with car and cycle parking and associated hard and soft landscaping as well as public realm improvements	Recieved 19 April - not yet validated	N/A	N/A	N/A	N/A	Partially covers site area	It is expected that this scheme will be delivered in years 6-15 (1st April 2025 – 31st March 2035)	
NSP 23	19/AP/7057	Live application	Butterfly Walk Shopping Centre And Land To Rear Denmark Hill, Orpheus Street, Daneville Road And Wren Road Camberwell London SE5 8RW	<p>Part redevelopment, part refurbishment of the Butterfly Walk Shopping Centre including:</p> <ul style="list-style-type: none"> <li>- the addition of a part 3, part 5 and part 6 storey building fronting Denmark Hill;</li> <li>- the addition of a 2 storey building over part of the roof of the existing supermarket;</li> <li>- the erection of a new part 2, part 3, part 4 and part 8 storey building fronting Daneville Road;</li> <li>- the erection of a new 6 storey building on the corner of Orpheus Street and Daneville Road;</li> <li>- the creation of a central landscaped shopping area to the rear of the Shopping Centre;</li> <li>- the partial removal of the existing surface car parking area and provision of car parking spaces including spaces for town centre visitors and disabled parking spaces; and</li> <li>- other associated structures, plant and works;</li> </ul> <p>to accommodate a mix of retail units (Classes A1 to A3); 145 new dwellings comprising 3 studios, 35 one-beds, 74 two-beds, 32 three-beds and 1 four-bed (Class C3); a new 101-bed hotel (Class C1); a new two-screen cinema (Class D2); a new community room (Class D1); and car parking uses (Sui Generis).</p> <p>RECONSULTATION due to amendments made by the applicant, comprising:</p> <ul style="list-style-type: none"> <li>- reduction in housing numbers from 146</li> </ul>	12/12/2019	N/A	N/A	N/A	N/A	covers full site	It is expected that this scheme will be delivered in years 6-15 (1st April 2025 – 31st March 2035) for 146 homes	N/A
NSP 24	19/AP/0864	Approved with legal agreement	Valmar Trading Estate	Redevelopment of the site to include the demolition of the existing buildings and construction of three buildings of: 7 storeys (plus single storey basement), 6 storeys and 4 storeys across the site providing employment space with ancillary screening room and gallery space (Use Class B1), 127 hotel rooms (Use Class C1), 43 residential units (Use Class C3) and a cafe (Class A3); together with associated landscaping works and provision of refuse storage, cycle parking, disabled car parking and amenity space	16.04.2019	N/A	N/A	02/12/2021	No conditions discharged 8 pre-commencement conditions to be submitted	Covers majority of the site area	It is expected that scheme will be delivered in years 0-5 (1st April 2020 – 31st March 2025). We have made the assumption that the first 21 homes will be delivered by 2022/23 with the second 22 homes by 2023/24	N/A

NSP 25	N/A	n/a	Camberwell Bus Garage	N/A	N/A	N/A	N/A	N/A	There is no planning application relevant to this site. As there is currently no planning permission, it is expected that this site will come forward in years 6-15.	No relevant applications	N/A	It is expected that this scheme will be delivered in years 6-15 (1st April 2025 – 31st March 2035) for 264 homes
NSP 26	N/A	n/a	Abellio Bus Garage	N/A	N/A	N/A	N/A	N/A	There is no planning application relevant to this site. As there is currently no planning permission, it is expected that this site will come forward in years 6-15.	No relevant applications	N/A	It is expected that this scheme will be delivered in years 6-15 (1st April 2025 – 31st March 2035) for 196 homes
NSP 27	N/A	n/a	Land between Camberwell Station Road and Warner Road	N/A	N/A	N/A	N/A	N/A	There is no planning application relevant to this site. As there is currently no planning permission, it is expected that this site will come forward in years 6-15.	No relevant applications	N/A	It is expected that this scheme will be delivered in years 6-15 (1st April 2025 – 31st March 2035) for 64 homes
NSP 28	N/A	n/a	Iceland, 120-132 Camberwell Road	N/A	N/A	N/A	N/A	N/A	There is no planning application relevant to this site. As there is currently no planning permission, it is expected that this site will come forward in years 6-15.	No relevant applications	N/A	It is expected that this scheme will be delivered in years 6-15 (1st April 2025 – 31st March 2035) for 39 (net) homes
NSP 29	N/A	n/a	49 Lomond Grove	N/A	N/A	N/A	N/A	N/A	There is no planning application relevant to this site. As there is currently no planning permission, it is expected that this site will come forward in years 6-15.	No relevant applications	N/A	It is expected that this scheme will be delivered in years 6-15 (1st April 2025 – 31st March 2035) for 39 homes
NSP30	N/A	n/a	83 Lomond Grove	N/A	N/A	N/A	N/A	N/A	There is no planning application relevant to this site. As there is currently no planning permission, it is expected that this site will come forward in years 6-15.	No relevant applications	N/A	It is expected that this scheme will be delivered in years 6-15 (1st April 2025 – 31st March 2035) for 50 homes

NSP 31	17/AP/4124	Under construction	123 Grove Park	Change of use from Class D1 with an ancillary Class B1 office function to Class C3 for residential use, including conversion and part demolition of existing main house to enable the creation of x5 new residential units and the construction of x4 new residential units in the rear garden with x9 off street parking spaces, associated communal and private landscaped areas.	27.10.2017	N/A	N/A	30/07/2018	<p>2 Pre-commencement conditions under consideration, 8 discharged and 2 remaining (10 pre-commencement in total)</p> <p>no conditions on water supply</p> <p>Details of Condition 3 - the implementation of a programme of Level 3 Archaeological Building Recording of the main building UNDER CONSIDERATION</p> <p>Details of Condition 4 - detailed drawings sections and elevations (scale 1:5/ 10) for all fenestration to the new build elements (to include details of the reveals) external doors, balustrading, parapets, timber screens GRANTED</p> <p>Details of Condition 5 - details of the foundation works GRANTED</p> <p>Details of Condition 6 - full details of all proposed tree planting GRANTED</p> <p>Details of Condition 7 - Partial discharge of Arboricultural Method Statement including an Arboricultural Survey GRANTED</p> <p>Details of Condition 8 - an archaeological watching brief - UNDER CONSIDERATION</p> <p>Details of Condition 12 - details of a surface water drainage strategy GRANTED</p>	Covers full area of site	It is expected that scheme will be delivered in years 0-5 (1st April 2020 – 31st March 2025). We have made the assumption that the 9 homes can be delivered by 2022	N/A
NSP 32	N/A	n/a	Camberwell Green Magistrate's Court	N/A	n/a	n/a	n/a	N/A	N/A	No relevant applications	N/A	It is expected that this scheme will be delivered in years 6-15 (1st April 2025 – 31st March 2035) for 150 homes
	19/AP/1150	Approved with legal agreement	Denmark Hill Campus	Demolition of the existing building and erection of a new five storey building to accommodate a new in-patient mental health facility comprising 8 wards together with associated landscape works.	15.04.2019	N/A	N/A	29/01/2020	<p>1 out of 1 pre-commencement conditions discharged - Details of Condition 3 (design of external plant compound) GRANTED</p> <p>1 out of 1 grade conditions discharged - Details of Condition 4 (Material samples) GRANTED</p> <p>Non-material amendment to Condition 1 and Condition 6 GRANTED</p>	Partially covers site area	N/A	



NSP 33	20/AP/1302	Approved with legal agreement	Denmark Hill Campus	Demolition of existing buildings and construction of new centre for Children and Young People to include outpatients, inpatients, school, research and clinical floorspace, associated roof terraces, cycle parking, services compound and landscaping	12.05.2020	N/A	N/A	02/03/2021	2 applications to temporarily extend construction hours GRANTED 2 pre-commencement conditions to be discharged GRANTED There is an informative note on water supply but no actual condition	Partially covers site area  Water Comments If you are planning on using mains water for construction purposes, it's important you let Thames Water know before you start using it, to avoid potential fines for improper usage. More information and how to apply can be found online at <a href="http://thameswater.co.uk/buildingwater">thameswater.co.uk/buildingwater</a> . Thames Water will aim to provide customers with a minimum pressure of	N/A	N/A
	20/AP/2768	Live application	Mapother House Maudsley Hospital De Crespigny Park London Southwark SE5 8AF	Demolition of the Michael Rutter Centre, Mapother House and Professorial Building and construction of 3 new buildings fronting De Crespigny Park ranging from 5-8 storeys plus plant to create 187 one, two and three bedroom dwellings (use class C3). Creation of a nursery facility at ground floor level complete with secure outside play space. Creation of communal gardens, play areas for children, cycle parking and other associated alterations and improvements to infrastructure. Creation of a new pedestrian walkway to the east of the site with stairs and platform lift to improve connections to De Crespigny Park.	19.10.20	n/a	n/a	n/a	n/a	Partially covers site area  RE CONSULTATION DUE TO - Amended description (increase in size of the nursery, reduction in number of residential units) - Additional and revised transport related	It is expected that this scheme will be delivered in years 6-15 (1st April 2025 – 31st March 2035) for 187 homes	
<b>CRYSTAL PALACE AND GIPSY HILL</b>												
NSP34	N/A	N/A	Guys and St Thomas Trust Rehabilitation Centre, Crystal Palace	N/A	N/A	N/A	N/A	N/A	N/A	No relevant applications	N/A	It is expected that this site will be delivered in years 6-15 (1st April 2025 – 31st March 2035) for 103 homes
<b>DULWICH</b>												

NSP35	N/A	N/A	The Grove Tavern, 520 Lordship Lane	N/A	N/A	N/A	N/A	N/A	N/A	N/A	No relevant applications	N/A	It is expected that this site will be delivered in years 6-15 (1st April 2025 – 31st March 2035) 63 homes
<b>EAST DULWICH</b>													
NSP36	N/A	N/A	Kwik Fit and Gibbs & Dandy, Grove Vale	N/A	N/A	N/A	N/A	N/A	N/A	N/A	No relevant applications	N/A	It is expected that this site will be delivered in years 6-15 (1st April 2025 – 31st March 2035) for 19 homes
NSP37	19/AP/1867	Approved subject to s106	Dulwich Hamlet Champion Hill Stadium, Dog Kennel Hill	Redevelopment of the Dulwich Hamlet Football (Champion Hill) Stadium, including the demolition of existing buildings, and use of land at Greendale, to provide: - the erection of a new stadium with relocated playing pitch with associated floodlighting and boundary treatment, and part two-part three storey clubhouse building with sports and leisure facilities, with capacity for 4,000 spectators (Use Class D2); - the construction of a multi-functional kickabout space and associated boundary treatment; - the erection of a series of buildings between four and six storeys in height to provide 219 residential dwellings, (Use Class C3); - associated car parking, cycle parking, refuse storage and access road; - the widening and greening of a public route with associated hard and soft landscaping; - the relocation of telecommunications equipment and re-provision of the substation together with plant and equipment	12/07/2019	27/07/2020	Awaiting S106	Awaiting S106	N/A	N/A	Covers full area of site	N/A	It is expected that this scheme will be delivered in years 6-15 (1st April 2025 – 31st March 2035) for 219 homes
NSP38	N/A	N/A	Railway Rise, East Dulwich	N/A	N/A	N/A	N/A	N/A	N/A	N/A	No relevant applications	N/A	It is expected that this site will be delivered in years 6-15 (1st April 2025 – 31st March 2035) for 53 homes

NSP39	16/AP/2740	Under construction	Dulwich Community Hospital	Demolition of existing ward buildings and nurses accommodation and development of site to provide a new secondary school within the retained and refurbished 'Chateau' building fronting East Dulwich Grove and in a series of new buildings and extensions up to 5 storeys high, comprising teaching and administration spaces, dining and indoor sports hall, multi-use games area, accesses, car parking and servicing areas and landscaping (Use Class D1).	12/07/2016	11/10/2016	Granted with 'grampian' condition	11/02/2016	<p>9 Pre commencement conditions (condition 3 -11)</p> <p>11 Commencement of works above grade (condition 12 – 22)</p> <ul style="list-style-type: none"> <li>•Details of Condition 14 'Detailed Access Strategy' pursuant to planning permission 16/AP/2740 - granted</li> <li>•Details of Condition 13 Visibility splays at vehicular accesses - granted</li> </ul> <p>10 Pre-occupation conditions (condition 23 – 32)</p> <ul style="list-style-type: none"> <li>•Details of Condition 32 'Kitchen Extract System' pursuant to planning permission 16/AP/2740 - granted</li> <li>•Details of Condition 25 'Highway Works' pursuant to planning permission 16/AP/2740 – granted</li> <li>•Details of condition 29(a) 'School Travel Plan' pursuant to planning permission 16/AP/2740 – granted</li> <li>•Details of condition 24 (On-site parking spaces) pursuant to planning permission 16/AP/2740 – granted</li> <li>•Details of condition 30 (Drop off and Collection Management Plan) pursuant to planning permission – under assessment</li> <li>•Details of condition 27 (Cycle parking)</li> </ul>	Partially covers site area	N/A	N/A
	16/AP/2747	Under construction	Dulwich Community Hospital	Erection of a health centre within a part 2, part 3-storey building to accommodate medical services and related uses (Use Class D1), access, parking and servicing areas, hard and soft landscaping and associated groundworks.	12/07/2016	11/10/2016	Signed 02/02/2017	02/02/2017	<p>5 Pre-commencement conditions (Conditions 3 – 7)</p> <p>11 Commencement above grade works (condition 8 – 18)</p> <ul style="list-style-type: none"> <li>•Details of Condition 8 - Revised details for five external lighting columns along the boundary with properties on Melbourne Grove - granted</li> <li>•Details of Condition 13 'Bird and Bat Nesting Features' as required by planning permission – granted</li> </ul> <p>7 Pre-occupation conditions (condition 19 – 25)</p> <ul style="list-style-type: none"> <li>•Details of Condition 19 'Secured By Design' as required by planning permission LBS reg no 17/AP/4818 – granted</li> <li>•Details of Condition 25 (Servicing and Parking Management Plan) pursuant to planning permission 16/AP/2747 – granted</li> <li>•Discharge of condition 21a (Travel Plan) pursuant to planning permission 16/AP/2747 – granted</li> </ul>	Partially covers site area	N/A	N/A
NSP40	N/A	No Application	Goose Green Trading Estate	N/A	N/A	N/A	N/A	N/A	N/A	No relevant applications	N/A	It is expected that this site will be delivered in years 6-15 (1st April 2025 – 31st March 2035) for 83 homes
<b>ELEPHANT AND CASTLE</b>												
NSP41	N/A	No Application	Newington Triangle	N/A	N/A	N/A	N/A	N/A	N/A	No relevant applications	N/A	It is expected that this site will be delivered in years 6-15 (1st April 2025 – 31st March 2035) for 438 homes
NSP42	N/A	No Application	Bakerloo Line Sidings and 7 St George's Circus	N/A	N/A	N/A	N/A	N/A	N/A	No relevant applications	N/A	It is expected that this site will be delivered in years 6-15 (1st April 2025 – 31st March 2035) for 100 homes

NSP43	N/A	No Application	63-85 Newington Causeway	N/A	N/A	N/A	N/A	N/A	N/A	N/A	NO relevant applications.  Previous application - to establish D use class. Condition 2 of the permission states that	N/A	It is expected that this scheme will be delivered in years 6-15 (1st April 2025 – 31st March 2035) for 93 homes
NSP44	N/A	No Application	Salvation Army Headquarters, Newington Causeway	N/A	N/A	N/A	N/A	N/A	N/A	N/A	No relevant applications.	N/A	It is expected that this site will be delivered in years 6-15 (1st April 2025 – 31st March 2035) for 57 homes
NSP45	16/AP/4458	Approved with legal agreement	Elephant & Castle Shopping Centre and London College of Communication	Phased, mixed-use redevelopment of the existing Elephant and Castle shopping centre and London College of Communication sites comprising the demolition of all existing buildings and structures and redevelopment to comprise buildings ranging in height from single storey to 35 storeys (with a maximum building height of 124.5m AOD) above multi-level and single basements, to provide a range of uses including 979 residential units (use class C3), retail (use Class A1-A4), office (Use Class B1), Education (use class D1), assembly and leisure (use class D2) and a new station entrance and station box for use as a London underground operational railway station; means of access, public realm and landscaping works, parking and cycle storage provision, plant and servicing areas, and a range of other associated and ancillary works and structures. In the Council's opinion the proposal may affect the setting of the following listed buildings and conservation areas: Metro Central Heights, Newington Causeway; Metropolitan Tabernacle, Newington Butts; Michael Faraday Memorial, Elephant and Castle; the Imperial War Museum, St George's Road; and the Obelisk at St George's Circus. Elliot's Row; St George's Circus and West Square Conservation Areas and the listed buildings therein, and the Walcot Square Conservation Area in Lambeth The application is accompanied by an Environmental Statement (ES)	12/02/2016	N/A	N/A	01/10/2019	23 pre-commencement conditions (conditions 5 -17 and 58-67); 7 Granted  Condition 6B Tree Protection -GRANTED Condition 6c Tree Protection -GRANTED Condition 11 - programme of building recording analysis - GRANTED Condition 6 (A&B) details of Arboricultural Method Statement -GRANTED Condition 5a Contamination - GRANTED Condition 3 - Phasing plan (site wide) - GRANTED Condition 67 - Impact Study for Water Infrastructre (West Side) -GRANTED Condition 15 - Impact Study for Water Infrastructre (East Side) - GRANTED Details of Condition 75 impact of television, radio and other telecommuincations service -GRANTED Details of Condition 27 -mpact of television, radio and other telecommuincations service - GRANTED Condition 12 - updated bat survey - GRANTED Condition 17 Engagement Strategy - GRANTED	Covers full area of site.  Awaiting judgment on a judicial review.  Delancy has confirmed the delivery on site - to be developed in two towers - east site first 2024/2025 - remainder in 6-15	481 homes to be delivered in years 2024/2025  496 homes to be delivered in years 6-15	N/A	



NSP46	17/AP/4233	Approved	London Southbank University	Redevelopment of the site by the erection of a part 7 storey/ part 4 storey building with basement and roof plant fronting onto Keyworth Street and Borough Road, a 5 storey building with roof plant fronting onto London Road linked by a central covered concourse; Part demolition with alterations and extensions to the grade II listed former Presbyterian Chapel; All to provide new academic teaching, library, student support and performance facilities (Use Class D1) and ancillary cafe/retail space. The creation of new public realm, hard and soft landscaping improvements within and around the site, streetscape improvements on Keyworth Street, the stopping-up of Rotary Street and Thomas Doyle Street, and other associated works.	12/07/2017	N/A	N/A	26/10/19	N/A	Partially covers site area  The legal agreement is undergoing variation under application 20/AP/2601.  20/AP/1333 Minor material amendment to permission 17/AP/4233	N/A	No residential development forecast in the plan period
NSP47	N/A	N/A	1-5 Westminster Bridge Road	N/A	N/A	N/A	N/A	N/A	N/A	No relevant application	N/A	It is expected that this site will be delivered in years 6-15 (1st April 2025 – 31st March 2035) for 21 homes
<b>HERNE HILL AND NORTH DULWICH</b>												
NSP48	N/A	No application	Bath Trading Estate	N/A	N/A	N/A	N/A	N/A	N/A	No relevant application	N/A	It is expected that this site will be delivered in years 6-15 (1st April 2025 – 31st March 2035) for 45 homes
<b>LONDON BRIDGE</b>												
NSP49	N/A	No application	London Bridge Health Cluster	N/A	N/A	N/A	N/A	N/A	N/A	No relevant application	N/A	N/A
NSP50	20/AP/0944	Live application	Becket House at 60-68 St Thomas Street	Redevelopment of the site to include demolition of Becket House and the erection of a 27 storey building with additional level of plant and basement levels in order to provide office use (Class B1), retail (flexible Class A1/A3), cycle parking, servicing, refuse and plant areas, public realm improvements and other associated works incidental to the development.	24.04.2020	N/A	N/A	N/A	N/A	Partially covers site area  Additional plans requested and these were submitted in April 2021, the application has gone out to consultation again.	N/A	N/A

	18/AP/0900	Approved with legal agreement Stage 1 and Stage 2 called in by Mayor decision date 16/10/2020	CAPITAL HOUSE, 42-46 WESTON STREET, LONDON SE1 3QD	Redevelopment of the site to include the demolition of Capital House and the erection of a 39-storey building (3 basement levels and ground with mezzanine and 38 storeys) of a maximum height of 137.9m (AOD) to provide up to 905 student accommodation units (Sui Generis use), flexible retail/café/office floorspace (Class A1/A3/B1), cycle parking, servicing, refuse and plant areas, public realm improvements and other associated works incidental to the development.	18.04.2018	N/A	N/A	14/05/2019	9 pre-commencement conditions (conditions 3-11) Pre-commencement Condition 3 - a surface water drainage strategy - Pending consideration	Partially covers site area 21/AP/1363 Non material amendment to permission 18/AP/0900	181 homes to be delivered in years 2021/22. 181 homes to be delivered in years 2022/23.
NSP51 Land between St Thomas Street, Fenning Street, Melior Place and Snowsfields	18/AP/4171	Live application Called in by the Mayor - Stage 1, Stage 2 and Stage 2 again - decision date 21/12/2020	LAND BOUNDED BY ST THOMAS STREET, FENNING STREET, VINEGAR YARD AND SNOWFIELD S INCLUDING NOS. 1-7 FENNING STREET AND NO. 9 FENNING STREET, SE1 3QR	Redevelopment of the site to include the demolition of the existing buildings and the erection of a building up to 20 storeys in height (maximum height of 86.675m AOD) and a 3 storey pavilion building (maximum height of 16.680m AOD) with 3 basement levels across the site providing . The development would provide a total of 30,292 sqm (GIA) of commercial floorspace comprising of use classes A1/A2/A3/A4/B1/D2 and sui generis (performance venue), cycle parking, servicing, refuse and plant areas, public realm (including soft and hard landscaping) and highway improvements and all other associated works.	15.04.2019	N/A	N/A	N/A	N/A	N/A	N/A
	19/AP/0404	Live application Called in by the Mayor - stage 1 closed	40-44 Bermondsey Street Vinegar Yard Warehouse 9-17 Vinegar Yard And Land Adjacent To 1-7 Snowsfields SE1	Demolition of existing buildings at 40-44 Bermondsey Street including partial demolition, rebuilding and refurbishment of existing Vinegar Yard Warehouse and erection of three new buildings (two linked) with up to two levels of basement and heights ranging from five storeys (24.2m AOD) to 17 storeys (67m AOD) to provide office space (Class B1); flexible retail space (Classes A1/A2/A3/A4/A5); new landscaping and public realm; reconfigured pedestrian and vehicular access; associated works to public highway; ancillary servicing; plant; storage and associated works.	08.03.2019	N/A	N/A	N/A	N/A	N/A	N/A

It is expected that this site will be delivered in years 6-15 (1st April 2025 – 31st March 2035) for 121 homes

NSP52 Colechurch House, London Bridge Walk	20/AP/3013	Live application Called in by the Mayor - stage 1 closed	Colechurch House, London Bridge Walk	Redevelopment of the site to include demolition of Colechurch House, pedestrian footbridge and walkway and erection of an elevated 22-storey building (+ 4-storey basement) above a public park and providing office floorspace, retail floorspace, restaurant/café floorspace, leisure floorspace (all Use Class E), theatre and a bar (Sui Generis), delivered alongside public realm improvements, roof gardens, cycle parking, servicing, refuse, plant areas and other associated works incidental to the development.	16.10.2020	N/A	N/A	N/A	N/A	N/A	N/A	N/A
--	------------	--	---	---	------------	-----	-----	-----	-----	-----	-----	-----

**OLD KENT ROAD**

NSP53	N/A	N/A	Bricklayers Arms Roundabout	N/A	N/A	N/A	N/A	N/A	N/A	No relevant application	N/A	It may come forward in Phase 2 of the Old Kent Road AAP delivery.
-------	-----	-----	-----------------------------	-----	-----	-----	-----	-----	-----	-------------------------	-----	---

	15/AP/2474	Under construction	Rich Industrial Estate Crimscott Street London SE1 5TE And Willow Walk London SE1	Demolition of four existing buildings and electricity substation and the development of a phased mixed-use scheme ranging from 3-9 storeys plus basements (maximum height 34.03m AOD) comprising a series of new buildings and retained/refurbished/extended buildings to provide a total of 19,468sqm (GIA) of commercial, retail, art gallery and storage floorspace (Use Classes A1, A2, A3, B1, B8 and D1) and 406 residential units (Use Class C3) plus associated highway and public realm works, landscaping, car and cycle parking, infrastructure works and associated works.	15.07.2015	n/a		07/12/2018	<p>The following conditions have been discharged:</p> <p>Condition 35 - detailed drawings Condition 10 - Service Management Plan Condition 27c - verification report Condition 40a - BREEAM report (plot 1 and 2) Condition 32 - Hard and soft landscaping (phases 1 and 2) Condition 9 - Pedestrian Access details Condition 10 - Service Management Plan Condition 8 - Car Park Management Condition 38 - bird nesting boxes details Condition 37 - green/brown roofs, terraces and planters details Condition 27(b) remediation strategy Condition 23 - partial discharge - Overheating assessments (plots 2, 5, and 6) Condition 34 - Building control compliance for wheelchair housing units Condition 36 - (Sample Panels of external facing materials)</p> <p>The following conditions are pending consideration: Condition 23 - Thermal modelling (plot 1) Condition 30 - Archaeology (phases 1 and 2)</p>	Partially covers site area  First phase completion by October 2021	203 homes to be delivered in years 2023/2024.  203 homes to be delivered in years 2024/2025.	
--	------------	--------------------	--	--	------------	-----	--	------------	---	--	--	--

NSP54

19/AP/1286	Approved	20 Crimscott Street London SE1 5TF	Two storey extension above existing light industrial building to provide 9 new flats with associated cycle and waste storage.	30/04/2019		n/a	19/08/2019	<p>Total of 11 conditions - 1 discharged?</p> <p>5 pre-commencement conditions to be discharged, 3 pre-occupation conditions to be discharged, 3 compliance conditions to be discharged</p> <p>20/AP/0638 Variation to Condition 1 (Approved Plans) -Amendments to include: increase in unit sizes and 3 bed flats, relocation of cycle storage and plant room to ground floor and reduction in lift size, amendments to windows and using a new modular construction method.</p> <p>20/AP/3043 Non material amendment to planning permission 20/AP/0638 (Variation to Condition 1 (Approved Plans) - for relocation of refuse store to within the curtilage of the existing building on the north elevation at ground floor level. To facilitate this, the plant room is being relocated to the second and third floors, where units 3, 4, 7 and 8 have been reduced in size by 2 / 3 sqm each.</p> <p>Unit 3 - size reduced from 109sqm to 107sqm Unit 4 - size reduced from 109sqm to 107sqm Unit 7 - size reduced from 99sqm to 96sqm Unit 8 - size reduced from 99sqm to 96sqm</p> <p>There is no change to the mix of units.</p>	Partially covers site area	9 homes to be delivered in 2023/2024.	6 units excluded from BLE Phasing to be delivered in years 0-5. Remaining 201 homes to be delivered in years 6-15
20/AP/1829	Approved	2 Crimscott Street London Southwark SE1 5TE	Demolition of existing building and construction of a part ground plus three-storey and part ground plus one storey building (plus basement) comprising Office (Class B1) at basement level and residential (Class C3) at upper levels, associated cycle parking and other works incidental to the development.	07/06/2020	N/A	16/12/2020	<p>13 conditions 4 pre commencement conditions No conditions discharged</p>	Partially covers site area. 21/AP/1302 - NMA to permission 20/AP/1829	5 homes to be delivered in years 2022/2023		
12/AP/2702	Completed	Alwen Court, 6 Pages Walk London SE1 4SB	Demolition of existing warehouse building and construction of buildings ranging in height from 4 storeys to 6 storeys, plus basement, to provide 82 residential units with landscaping, refuse/recycling facilities, cycle storage and car parking, access and associated works	N/A		N/A	11/12/2012	N/A	Partially covers site area	Built (82 homes)	



	17/AP/3170	Under construction	18-19 Crimscott Street London SE1 5TE	Redevelopment of the site to provide a part 6 / part 9 storey building (plus basement) with 1835sqm GIA of Class B1 office floorspace and 55 residential units (Class C3) and associated car and cycle parking and landscaping.	25.08.2017				04/05/2020	<p>9 pre-commencement conditions discharged (conditions 3 -11) The following conditions have been approved:</p> <p>Condition 4 - a written scheme of investigation for an archaeology evaluation GRANTED</p> <p>Condition 6 - details of a piling method statement - GRANTED</p> <p>Condition 7 'Construction Method Statement' GRANTED</p> <p>Condition 8 - a detailed scheme showing the complete scope and arrangement of the foundation design and all ground works - GRANTED</p> <p>Condition 9 - a programme of Archaeological mitigation works in accordance with a written scheme of investigation - GRANTED</p> <p>Condition 10 'Tree Planting' - GRANTED</p> <p>Condition 12 (90% of the dwellings hereby permitted shall achieve Building Regulations standard M4(2) and 10% of the units shall achieve M4(3) standards of Approved Document M of the Building Regulations (2015)) - GRANTED</p> <p>Condition 13 - detailed drawings - GRANTED</p> <p>Details of 'Bird Nesting Boxes' as required by Condition 15 - GRANTED</p> <p>Condition 17 - sample panels of all external facing materials, including 1 sqm panels of each type of brickwork showing mortar, bond and pointing - GRANTED</p> <p>Condition 18 'Ecological/Brown Roofs'</p>	<p>Partially covers site area</p> <p>19/AP/1201 - Non Material Amendments pursuant to planning permission 17/AP/3170 (granted 04/05/2018) - reduction in units from 55 to 43.</p> <p>Under Construction since March 2020</p> <p>Expected completion March 2022</p>	43 homes to be delivered in years 2022/2023.	
	20/AP/1120	Live application	Sultra House 29-31 Pages Walk	Demolition of existing buildings and erection of a 9-storey plus basement building comprising flexible workspaces (Use Classes B1, B1a and B1c) at ground to sixth floors, and eight residential dwellings (Use Class C3) at seventh and eighth floors, together with associated public realm improvements, landscaping, private and communal amenity spaces, secure cycle storage facilities and other associated works.	07/09/2020	N/A	N/A	Awaiting determination	N/A		8 homes to be delivered in years 2024/2025		
NSP55	N/A	N/A	Mandela Way	N/A	N/A	N/A	N/A	N/A	N/A	n/a	No relevant application	N/A	As there are currently no major planning permissions on this site, and it is a BLE Phase 2 site, it is expected that this site will come forward in years 6-15 (1st April 2025 – 31st March 2035) for 1,955 homes

NSP56	18/AP/3551	Granted subject to s106	Southernwood Retail Park 2 Humphrey Street London SE1 5JJ	<p>Hybrid planning application for detailed permission for Phase 1 and outline planning permission for Phase 2 comprising:</p> <p>Application for full planning permission for 'Phase 1' comprising demolition of existing buildings and the erection of a part 9, part 14, part 15, part 48 storey development (plus basement) up to 161.25m AOD, with 940 sqm GIA of (Class A1) retail use, 541 sqm GIA of flexible (Class A1/A2/A3) retail/financial and professional services/restaurant and café use, 8671 sqm GIA (Class C1) hotel; 541 (class C3) residential units (51,757 sqm GIA); landscaping, public realm and highway works, car and cycle parking and servicing area, plant and associated works.</p> <p>Application for outline planning permission (with details of internal layouts and external appearance reserved) for 'Phase 2' comprising demolition of existing buildings and the erection of a part 9, part 12, storey development (plus basement) up to 42.80m AOD, with 1049 sqm GIA of flexible (Class A1/A2/A3) retail/financial and professional services/restaurant and café use; 183 (Class C3) residential units (17,847sqm GIA), 1141 sqm GIA (Class D2) cinema and the creation of a 475 sqm GIA (Class C1) hotel service area at basement level; landscaping, public realm and highway works, car and cycle parking and servicing area, plant and associated works</p>					Awaiting determination	n/a	Partially cover site area.	<p>270 homes to be delivered in years 2023/2024.</p> <p>271 homes to be delivered in years 2024/2025.</p> <p>183 homes to be delivered in years 6-15 under BLE Phase 2</p>	876 homes remaining to be delivered in years 6-15. The site may be required for the construction of the Bakerloo Line Extension so will not be available until the late 2020s.
NSP57	19/AP/1506	Approved	Salisbury estate car park	<p>Redevelopment of the existing car park to provide 26 residential units in a 5 storey block with maximum height of 21.8m AOD (5 x 3 bed 5 person flats, 9 x 2 bed four person flats &amp; 9 x 1 bed 2 person flats, 2 x 2 bed wheelchair units and 1 x 1 bedroom wheelchair unit) together with new private amenity space located within a rear courtyard as well as improving the landscaping of the existing pedestrian link between Chatham Street and the open green space to the south of the site for public use. Two disabled parking spaces to be provided to the north of the site accessed off Chatham Street</p>	07.06.2019			11/12/2019	<p>15 conditions - none discharged</p> <p>5 pre-commencement conditions to be discharged</p> <p>no conditions about water supply</p>	Covers full area of site	26 homes to be delivered by 2023/2024	N/A	

NSP58	N/A	N/A	96-120 Old Kent Road (Lidl store)	N/A	N/A	N/A	N/A	N/A	N/A	N/A	The site currently has no planning permission or pending applications but discussions with developers indicate the site is likely to be developed 2023-2024.	N/A	180 homes to be delivered in years 6-15.
NSP59	18/AP/0928	Under construction	Former petrol filling station, 233-247 Old Kent Road	Demolition of existing buildings and structures and erection of a new part 3, 4 and 5 storey building to provide three retail units (flexible A1/A2 use) at part ground floor and 24 residential units (C3 use) at part ground floor and on the upper floors, including the provision of secure cycle parking facilities, bin stores and communal amenity space (revised application). (11 x 2 bed private units & 6 x 1 bed, 2 x 7 bed affordable units)	04.04.2018	N/A	N/A	04/02/2019	<p>Partial discharge of 1 out of 9 pre-commencement conditions and full discharge of 1 pre-commencement conditions.</p> <p>out of 28 total conditions,</p> <p>no conditions about water supply</p> <p>19/AP/3089 - Details of Condition 3a - (PARTIAL DISCHARGE) Construction Method Statement - GRANTED</p> <p>19/AP/3166 - Details of Condition 4a - Phase 1 Site Investigation</p> <p>21/AP/0953 - Details of Condition 7 (Detail drawings) - UNDER CONSIDERATION</p> <p>21/AP/0977 - Details of Condition 9 (Material samples) - UNDER CONSIDERATION</p> <p>20/AP/2792 - Variation of Condition 1 (Approved Plans) - changes include: - Creation of Sprinkler Plant room (10sqm) through reduction of commercial floor space at ground floor level from 70.6sqm to 59.1sqm - Installation of x 1 door to rear elevation providing access to bike storage at ground floor - Installation of x 2 doors to front elevation of electrical room at ground floor - Removal of third floor private roof terrace of Flat 18 - Installation of third floor</p>	<p>Covers full area of site</p> <p>Under construction since March 2020</p> <p>Expected completion February 2023</p>	24 homes to be delivered by 2022/2023	N/A	

NSP60	16/AP/4589	Under construction	Kinglake Street Garages	Construction of a part 4, 6 and 7 storey mixed use development providing 105sqm commercial use (Class A1 and A2 Use), 68sqm community use (Class D Use) and 6 x 1 bed flats (including one wheelchair accessible flat), 9 x 2 bed flats (including one wheelchair accessible flat), 2 x 3 bed flats and 4 x part 2 / part 3 storey 3 bed mews houses together with associated landscaping works to Ivy Church Lane including the provision of two dedicated wheelchair accessible parking bays	11.11.2016	N/A	N/A	19/7/2019	<p>10 Conditions discharged out of 22 and 1 partially discharged</p> <p>22 conditions in total - 5 pre-commencement, 4 commencement, 1 pre-occupation, 9 compliance, 1 other</p> <p>Partial Details of Condition 3d 'Risk Assessment, Remediation Strategy' GRANTED</p> <p>Details of Condition 5 'Archaeology Mitigation' GRANTED</p> <p>Approval of Details of Condition 6 'Archaeological Evaluation' GRANTED</p> <p>Details of Condition 7 'Surface Water Drainage Strategy - GRANTED</p> <p>Details of Condition 9 - Green and Brown Roofs GRANTED</p> <p>Details of Condition 10 (Hard and Soft Landscaping) GRANTED</p> <p>Details of Condition 11 - material samples of all external facing materials GRANTED</p> <p>Details of Condition 11 'Materials Sample' GRANTED</p> <p>Details of Condition 12 'Detailed Construction Plan' GRANTED</p>	Covers full area of site	Under construction since March 2020	21 homes to be delivered by 2023/2024	N/A
NSP61	N/A	N/A	4/12 Albany Road	N/A	N/A	N/A	N/A	N/A	n/a	No Relevant application	N/A	24 homes to be delivered in years 6-15 (1st April 2025 – 31st March 2035)	
NSP62	N/A	N/A	Former Southern Railway Stables	N/A	N/A	N/A	N/A	N/A	n/a	No Relevant application	N/A	103 homes to be delivered in years 6-15 (1st April 2025 – 31st March 2035)	
	17/AP/2952	Approved	57 Glengall Road London SE15 6NF	Refurbishment of existing building, redevelopment of outbuildings and addition of two storeys to provide 5 no. B1 commercial units and 9 no. residential flats	19.09.2017	N/A	N/A	21/10/2019	<p>4 out of 9 conditions discharged</p> <p>Variation of condition 2 (approved plans) GRANTED</p> <p>Details of Condition 3 - details (construction and materials) of a screen to be erected to separate the balconies of Flats 7 and 8 on the third floor GRANTED</p> <p>Details of Condition 4 - 1:5 typical construction drawings of details of the facades of the extension and the building to be altered (to include roof/ wall junctions; heads, cills and jambs of all openings; balustrades) GRANTED</p> <p>Details of Condition 5 - material samples of all external facing materials GRANTED</p>	Partially cover site area		9 homes to be delivered in years 2022/2023	



18/AP/0564	Approved	16 Peckham Park Road And 1 Livesey Place London SE15 6TW	Demolition of existing buildings and construction of a part three, part four storey building with retail and warehouse (A1) use on the ground floor and 5 residential units (3 x 2-bedroom and 2 studio flats) on upper floors.	20.03.2018	N/A	N/A	08/03/2018	12 conditions 2 pre commencement conditions No conditions discharged	Partially cover site area	5 homes to be delivered in years 2022/2023
17/AP/2773	Approved - Site clearance underway	Malt Street Regeneration Site Land Bounded By Bianca Road Latona Road Haymerle Road Frensham Street And Malt Street London SE1	Hybrid application comprising a full planning application for Phase 1 (the 'Detailed Component') and outline planning permission (the 'Outline Component') for Phases 2 & 3: Detailed Component (Phase 1): Full planning permission for the demolition of existing buildings and structures and redevelopment of the central area for the erection of a total of 4 buildings, two at 7 storeys (Buildings B9& part B12), one at 15 storeys (Building B10), and one at 44 storeys (Building B4) (max height 147.12m AOD) to provide 420 homes, 1,197 sqm GEA of Class B1(c) floorspace and 785 sqm GEA of non-residential floor space within classes A1-A4 (retail), Class B1 (business) and Class D1 (public services) and D2 (entertainment and leisure) use, an energy centre (750 sqm) and new public open space and public realm with on street and basement car parking spaces and cycle spaces. Outline Component (Phase 2 & 3): Outline planning permission (scale, layout, landscaping, access and appearance reserved) for the demolition of existing buildings and structures and the erection of eight buildings (B1, B2, B3, B5, B6, B7, B11 and part B12) ranging in height from 5 to 35 storeys (max height 132.9m AOD) to provide up to 88,052sqm floorspace GEA, comprising up to 880 residential units, up to 3,316 sqm GEA of Class B1(c) floorspace and up to 1,702sqm GEA of non-residential floor space within Classes A1-A4 (retail), Class	25.08.2017	N/A	N/A	30/10/2020	4 out of 73 conditions discharged with two under consideration and one application for reserved matters for scale, layout, landscaping, access and appearance  3 out of 16 pre-commencement conditions discharged, 1 under consideration and 12 to be submitted  NOT DISCHARGED YET OR SUBMITTED - CONDITION 51 - DETAILED AND OUTLINE - THAMES WATER No properties shall be occupied until confirmation has been provided that either:- all combined water network upgrades required to accommodate the additional flows from the development have been completed; or - a housing and infrastructure phasing plan has been agreed with Thames Water to allow additional properties to be occupied. Where a housing and infrastructure phasing plan is agreed no occupation shall take place other than in accordance with the agreed housing and infrastructure phasing plan. Reason - The development may lead to sewage flooding and network reinforcement works are anticipated to be necessary to ensure that sufficient capacity is made available to accommodate additional flows anticipated from the new development. Any necessary reinforcement works will be necessary in order to avoid sewer flooding and/or potential pollution incidents.  Details for Condition 6 - Detailed (Phase 1)	Partially cover site area Approved-Clearance Underway  Due to start on site March 2021	210 homes to be delivered by 2023/2024.  210 homes to be delivered by 2024/2025.  880 homes to be delivered in years 6-15 (1st April 2025 – 31st March 2035)
17/AP/4612	Approved	49-53 Glengall Road London SE15 6NF	Demolition of all existing buildings and structures (excluding some of the facades along Glengall Road and Bianca Road and the industrial chimney) and erection of a part 6, 8 and 15 storey mixed-use development comprising 3,716 sqm (GIA) of flexible workspace (Use Class B1(c) and B2/B8) and 181 residential units (Use Class C3) with amenity spaces and associated infrastructure.	09.12.2017	N/A	N/A	21/07/2020	34 Conditions - none discharged  10 Pre commencement conditions to be discharged  no conditions on water supply  Non material amendment to planning permission 17/AP/4612 - The amendment consists of the following: amendments to the description of development, increase the amount of useable commercial space on the ground and mezzanine floors, overall building heights marginally increased and revised housing mix provision. - UNDER CONSIDERATION	Partially cover site area  Due to start on site June 2021  Full Planning Permission approved.	90 homes to be delivered in years 2023/2024.  91 homes to be delivered in years 2024/2025

NSP63	17/AP/4596	Approved subject to S106	Nyes Wharf Frensham Street London SE15 6TH	Demolition of existing buildings and erection of mixed-use scheme comprising 1,193sqm Class B1 floorspace at ground and mezzanine levels; with 153 Residential units (Class C3) above in a building ranging from 9 to 18 storeys (max height 56.202m) with hard and soft landscaping including a new park and associated infrastructure works, including three disabled spaces and cycle parking.	15.12.2017	N/A	N/A	30/10/2020	<p>Partial Discharge of Condition 3 for Demolition works only GRANTED 5TH FEB 2021</p> <p>Partial discharge of 1 condition out of 7 pre-commencement conditions = 6 more to be submitted</p> <p>No other conditions discharged out of 40 conditions</p> <p>CONDITION 7 - WATER SUPPLY Development should not be commenced except for demolition to ground floor slab, until impact studies of the existing water supply infrastructure have been submitted to, and approved in writing by, the local planning authority (in consultation with Thames Water). The studies should determine the magnitude of any new additional capacity required in the system and a suitable connection point.</p>	Partially cover site area	<p>76 homes to be delivered in years 2023/2024.</p> <p>77 homes to be delivered in years 2024/2025.</p>	
	18/AP/4003	Approved subject to S106	3-5 Latona Road London SE15 6RX	Proposed development to add three new storeys of residential accommodation to the existing building at 3-5 Latona Road. The existing Ground, First and Second floor will retain its commercial use. The proposed residential accommodation comprises ten flats in total; 2x1-Beds, 6x2-Beds and 2x3-Beds.	07.12.2018	N/A	N/A	15/12/2020	n/a	Partially cover site area	<p>10 homes to be delivered in years 2023/2024</p>	<p>8 units excluded from BLE Phasing to be delivered in years 0-5.</p> <p>Remaining 1,268 homes to be delivered in years 6-15</p>

18/AP/3284	Approved subject to S106	596-608 Old Kent Road And Land At Livesey Place London SE15 1JB	Mixed-use redevelopment comprising the demolition of all existing buildings and structures (listed mural to be removed and stored prior to demolition, and incorporated into proposed development); construction of three buildings arranged around a central plinth ranging in height from 10 to 38 storeys (maximum height +144.2m AOD) above single basement, ground and mezzanines floors, to provide a range of uses including 372 residential units (Use Class C3), place of worship (Use Class D1), retail (Use Classes A1-A4), and office / light industrial (Use Classes B1(a)/B1(c)); means of access, public realm and landscaping works, parking and cycle storage provision, energy centre / plant and servicing areas, and associated ancillary works. This application represents a departure from strategic policy 10 'Jobs and Businesses' of the Core Strategy (2011) and Saved Policy 1.2 'Strategic and Local Preferred Industrial Locations' of the Southwark Plan (2007) by virtue of proposing to introduce residential accommodation in a preferred industrial location. An associated Listed Building Consent Application has been submitted under reference 18/AP/3285 THE APPLICATION IS ACCOMPANIED BY AN ENVIRONMENTAL STATEMENT (ES) submitted pursuant to the Town and Country Planning (Environmental Impact Assessment) regulations 2017. The ES can be viewed on the Council's website. A paper copy of the ES may be obtained for	15.10.2018	N/A	N/A	11/05/2019	n/a	Partially cover site area	93 homes to be delivered in years 2023/2024. 93 homes to be delivered in years 2024/2025. 186 homes to be delivered in years 6-15 (1st April 2025 – 31st March 2035)
18/AP/3246	Approved	Land At Cantium Retail Park 520 Old Kent Road London SE1 5BA	Demolition of existing buildings and redevelopment of the site to provide a new basement level and buildings ranging from 3 to 48 storeys in height (max height 159.05m above ground level) comprising up to 1,113 residential units (Class C3), up to 5,659 sq. m of office floorspace (Class B1(a)), up to 2,228 sq. m of retail floorspace (Class A1), up to 2,336 sq. m of flexible space including use within Classes A1, A3, D1, D2 and / or Sui Generis (Theatre) within Block B and up to 596 sq. m of flexible space within Classes A1, A2 and / or A3 within Block C together with associated access, car parking, landscaping and infrastructure works.	01.11.2018	N/A	N/A	02/12/2021	0 out of 51 conditions discharged There is a pre-occupation condition for water supply 9 pre-commencement conditons, 13 commencement above grade conditions, 9 pre-occupation conditions	Partially cover site area	94 homes to be delivered in years 2023/2024. 94 homes to be delivered in years 2024/2025. 925 homes to be delivered in years 6-15 (1st April 2025 – 31st March 2035)

20/AP/0039	Approved	Bianca Warehouse 43 Glengall Road London Southwark	Demolition of the existing building (43 Glengall Road) and erection of a single replacement building of up to 15 storeys (plus lower ground) together with new areas of public realm, replacement of commercial floorspace in the form of a Creative Commercial Centre including University related uses (comprised of light industrial Use Class E and part flexible Use Class E/F1) and ancillary café (Use Class E) on the lower and upper ground floors and Halls of Residence consisting of 676 student rooms (sui generis Use Class).	09.01.2020	N/A	N/A	22/12/2020	0 out of 35 conditions discharged	Partially cover site area	270 homes to be delivered in years 2024/2025.
19/AP/7610	Approved subject to s106	14-22 Ossory Road London Southwark SE1 5AN	Demolition of the existing building and redevelopment of the site to deliver a building of part 10 part 11 storeys (43.2m AOD) comprising 1,438 sqm of light industrial floorspace across the basement, ground, and first floors; 71 residential units (35.38% by habitable rooms) across the upper floors; and associated outdoor communal amenity space, disabled car parking, cycle storage, refuse storage, and landscaping. This application represents a departure from strategic policy 10 'Jobs and Businesses' of the Core Strategy (2011) and Saved Policy 1.2 'Strategic and Local Preferred Industrial Locations' of the Southwark Plan (2007) by virtue of proposing to introduce residential accommodation in a preferred industrial	18.12.2019	01.12.2020	N/A	12/01/2020	n/a	Partially cover site area	35 homes to be delivered in years 2024/2025. 36 homes to be delivered in years 6-15 (1st April 2025 – 31st March 2035)
20/AP/3822	Live application	Horizon Industrial Estate 95 Haymerle Road London Southwark	Demolition of existing buildings and construction of a new residential-led mixed-use scheme providing 40 residential units, with amenity, plant and stores at basement level, with commercial space (Use Class E (g)) at ground and first floor.	24/12/2020		n/a	n/a	n/a	Partially cover site area	20 homes to be delivered in years 2024/2025. 20 homes to be delivered in years 6-15 (1st April 2025 – 31st March 2035)
19/AP/6395	Approved subject to s106	Chevron Apartments 294-304 St James's Road London SE1 5JX Southwark	Extension of the existing building to provide 15no. new residential (C3) apartments together with other associated and enabling works	20.12.2019	17.11.2020	n/a	17/11/2020		Partially cover site area	15 homes to be delivered in years 2024/2025



NSP64	18/AP/0156	Under construction	272 St James Road London Southwark	Demolition of existing building and erection of a student accommodation building of up to nine storeys (maximum height 30.815m AOD, 29.525m from ground), to comprise 250 student rooms and associated communal facilities, 73 sqm cafe/retail space (A1/A3 use class), hard and soft landscaping, 2 disabled parking spaces and cycle parking.	09.02.2018	N/A	N/A	20/09/2019	<p>40 conditions in total - 18 have been fully discharged and 6 have been partial discharged, 3 are under consideration including one about the water supply which the applicant has submitted A quote from Thames Water for the new water connection for the site; and A Point of Entry Plan, prepared by Thames Water in accordance with condition 20</p> <p>Details of Condition 3 (full details of the proposed surface water drainage system incorporating Sustainable Drainage Systems (SuDs)) GRANTED</p> <p>Details of Condition 4 (Surface Water Infiltration) GRANTED</p> <p>Details of Condition 7 'Floor Doors' GRANTED</p> <p>Details of Condition 8 'Emergency Flood Warning &amp; Evacuation Plan' GRANTED</p> <p>Details of Condition 10 (1) 'Contamination' GRANTED</p> <p>Details of Condition 10(2) - a detailed remediation and/or mitigation strategy GRANTED</p> <p>Details of Condition 10(2) - a detailed remediation and/or mitigation strategy GRANTED</p> <p>Details of Condition 12 'Highway Works' GRANTED</p> <p>Details of Condition 11 'Foundations and basement structures (support of the highway) GRANTED</p> <p>Details of Condition 14 (Archaeology) GRANTED</p>	<p>Partially cover site area</p> <p>WATER</p> <p>20/AP/2394 - Details of Condition 20 'Impact Studies of the Existing Water Supply' AWAITING DECISION</p> <p>COVER LETTER</p> <p>I write further to the recent approval of non-material amendment ref. 20/AP/1819 which varied the trigger of Condition 20. Condition 20 now requires: Development should not progress beyond substantial implementation</p>	<p>50 homes to be delivered in years 2023/2024.</p> <p>50 homes to be delivered in years 2024/2025.</p>	Remaining 1085 homes to be delivered in years 6-15
	18/AP/0897	Approved	Ruby Triangle Site Land Bounded By Old Kent Road Ruby Street And Sandgate Street London SE15 1LG	Full planning permission is sought for demolition of existing buildings and structures on the site, and redevelopment consisting of three buildings at maximum heights of 17 storeys (including mezzanine) (+64.735m AOD), 48 Storeys (+170.830m AOD) and 40 storeys (including mezzanine) (+144.750m AOD), plus single storey basement under part of the site. Development would provide 1,152 residential dwellings (Class C3), retail, business and community spaces (Classes A1, A2, A3, A4, B1(a),(b),(c) and D1), public sports hall and gym (Class D2), public and private open space, formation of new accesses and alterations to existing accesses, energy centre, associated car and cycle parking and other associated works.	20.03.2018	29.10.2018	N/A	06/06/2019	<p>14 out of 56 Conditions under consideration, 0 discharged</p> <p>Variation of condition application for the revised wording of planning conditions 3, 4, 6, 7, 8, 10, 12, 13, 14, 15, 16, 17 and 28 under planning approval ref 18/AP/0897 UNDER CONSIDERATION</p> <p>Details of Condition 9 - Construction Logistics Plan UNDER CONSIDERATION</p> <p>Details to discharge Schedule 3 (Clause 6) 'Southwark Metals Site' of the S106 agreement DECIDED</p> <p>Discharge of Schedule 3 - Business Relocation &amp; Retention Strategy, of the Section 106 Agreement UNDER CONSIDERATION</p> <p>Details to discharge Schedule 13 (Clause 1.1) 'Demonition Environmental Management Plan' of Section 106 agreement UNDER CONSIDERATION</p> <p>Non-material amendment to planning permission 18/AP/0897 - to add a new condition addressing the phasing of the development and its related CIL payments DECIDED</p>	<p>Partially cover site area</p>	<p>288 homes to be delivered in years 2023/2024.</p> <p>288 homes to be delivered in years 2024/2025.</p> <p>576 homes to be delivered in years 6-15 (1st April 2025 – 31st March 2035)</p>	

18/AP/2895	Under construction	2 Varcoe Road London SE16 3DG	Demolition of existing buildings and erection of a new mixed use development comprising a part 7, part 9 storey (maximum height above ground of 29.99m) building of 288sqm commercial floor space (Use Class B1) and 74 residential dwellings (Use Class C3) with associated bin stores, cycle stores, plant rooms and hard and soft landscaping. This application represents a departure from strategic policy 10 'Jobs and Businesses' of the Core Strategy (2011) and Saved Policy 1.2 'Strategic and Local Preferred Industrial Locations' of the Southwark Plan (2007) by virtue of proposing to introduce residential accommodation in a preferred industrial location	19.09.2018	03.12.2019	N/A	03/11/2020	<p>7 Conditions out of 36 discharged, 9 conditions under consideration, 20 conditions still to be submitted 3 pre-commencement conditions discharged 3 grade conditions discharged</p> <p>Details of Condition 3 - a programme of archaeological evaluation works in accordance with a written scheme of investigation GRANTED Details of Condition 7(i) - Ground Investigation Report, GRANTED Details of Condition 7(ii) - Remediation Strategy and Verification Plan, GRANTED Details of Condition 9 - details of the proposed surface water drainage system incorporating Sustainable Drainage Systems (SuDS) GRANTED Details of Condition 34 - Piling, GRANTED Details of Condition 12 Amenity space details UNDER CONSIDERATION Details of Condition 22- Cycle Strategy GRANTED Details of Condition 16- Landscaping UNDER CONSIDERATION Discharge of Schedule 9, Item 1 (Construction Environmental Management Plan and Demolition Environmental Management Plan) of the S106 agreement UNDER CONSIDERATION Details of Condition 19-Bay studies UNDER CONSIDERATION Variation of Condition 23 The amendment</p>	Partially cover site area  Expected completion February 2022	37 homes to be delivered in years 2023/2024.  37 homes to be delivered in years 2024/2025
------------	--------------------	-------------------------------	--	------------	------------	-----	------------	--	--	---

NSP65	17/AP/4508	Approved subject to s106	6-12 Verney Road London SE16 3DH	Redevelopment of the site for a mixed use development comprising three buildings (Building 1: basement, ground, ground mezzanine plus 17 storeys (AOD 66.975m); Building 2: basement, ground, ground mezzanine plus 22 storeys (AOD 81.975m); Building 3: basement, ground, ground mezzanine plus 16 storeys (AOD 62.675m) to accommodate 338 residential unit, 5,234 Sqm GEA of commercial floor space (Class B1(c)), associated cycle and car parking, servicing, refuse and recycling, landscaping including contribution towards the new Surrey Canal linear park, and private and communal residential amenity space and children's playspace. (This application represents a departure from strategic policy 10 'Jobs and businesses' of the Core Strategy (2011) and saved policy 1.2 'strategic and local preferred industrial locations' of the Southwark Plan (2007) by virtue of proposing to introduce residential accommodation in a preferred industrial location)	N/A	N/A	n/a	Awaiting decision	n/a	Partially cover site area	169 homes to be delivered in years 2023/2024. 169 homes to be delivered in years 2024/2025.	Remaining 3,142 homes to be delivered in years 6-15
	18/AP/0196	Approved	Land Bounded By Ruby Street Murdock Street And 685-695 Old Kent Road London SE15 1JS	Demolition of existing buildings and erection of and construction of a part 3, part 7, part 22 storey building (76.6m) from ground level with roof top level amenity space, comprising 111 dwellings, 1,151 sqm (GIA) of D1 floorspace for a church with ancillary communal facilities, 2,173 sqm (GIA) of workspace (B1a and B1c Use Class) and 87 sqm (GIA) of A1/A2/B1 floorspace, with associated landscaping, car and cycle parking, servicing and refuse and recycling facilities. (This application represents a departure from strategic policy 10 'Jobs and businesses' of the Core Strategy (2011) and saved policy 1.2 'strategic and local preferred industrial locations' of the Southwark Plan (2007) by virtue of proposing to introduce residential accommodation in a preferred industrial location).	04.04.2018	14.10.2019	N/A	22/12/2020	42 conditions 11 pre commencement conditions, 1 GRANTED  Details to discharge Condition 8 - GRANTED  Details of Condition 11 - PENDING CONSIDERATION  Details of Condition 7 Flood Risk and Suds - PENDING CONSIDERATION  Details of Conditions 5 - PENDING CONSIDERATION  Details of Conditions 6 - PENDING CONSIDERATION  Details of Conditions 10 - PENDING CONSIDERATION  Details of Condition 14 (Material Samples)- INVALID APPLICATION	Partially cover site area	111 homes to be delivered in years 2024/2025	

19/AP/1710	Approved subject to s106 agreement	651-657 Old Kent Road London SE15 1JU	Full planning permission is sought for the demolition of existing buildings on the site and the comprehensive mixed-use redevelopment of the site comprising of two buildings of 10-storeys plus mezzanine (up to 38.900m AOD) and 19-storeys plus mezzanine (up to 71.500m AOD), comprising 262 residential units (Use Class C3 use), 2,736sqm GEA of flexible retail and commercial floorspace (Class A1/A2/A3/A4/B1 uses) at ground and mezzanine level, new public park, private and communal amenity space, associated car and cycle parking, access and servicing arrangements, plant and other associated works.	17.07.2019	01.06.2020	Awaiting S106	Awaiting S106	n/a	Partially cover site area	65 homes to be delivered in years 2023/2024. 66 homes to be delivered in years 2024/2025. 131 homes to be delivered in years 6-15 (1st April 2025 – 31st March 2035)
16/AP/5235	Approved December	Varcoe Service Station 1 Varcoe Road London SE16 3DG	Demolition of existing building and development comprising a part six, part 7 and part eight storey building to accommodate 57 new affordable residential units (Use Class C3) and provision of flexible employment / retail space on ground floor (Use Class B1, A1-A3).	21.12.2016	19.07.2017	n/a	28/07/2016	n/a	Partially cover site area.	N/A
19/AP/7550	Live application	Credon House Verney Road London Southwark	Demolition of existing building and redevelopment of a part 7, part 10 storey (35.80m AOD) mixed use building to include 57 residential units (Use Class C3) and 123sqm of flexible employment/retail space (Use Class A1, A2, A3, B1)	23/12/2019	21/04/2021	n/a	n/a	n/a	N/A	28 homes to be delivered in years 2024/2025. 29 homes to be delivered in years 6-15 (1st April 2025 – 31st March 2035)
20/AP/2701	Approved subject to s106	671-679 Old Kent Road London Southwark SE15 1JS	Demolition of all existing structures and erection of a part 10, part 12 storey plus basement mixed-use development comprising 257sqm flexible Class E floorspace (Commercial, business and service), and 267 purpose-built student accommodation rooms with associated amenity space and public realm works, car and cycle parking, and ancillary infrastructure.	18/09/2020	21.04.2021	n/a	Awaiting decision	n/a	Approved at committee April 21st	53 homes to be delivered in years 2024/2025. 54 homes to be delivered in years 6-15 (1st April 2025 - 31st March 2035)
19/AP/2307	Approved subject to s106	Daisy Business Park 19-35 Sylvan Grove London SE15 1PD	Demolition of existing buildings and redevelopment of the site to provide a mixed use development comprising of 219 residential dwellings ( Use Class C3) and 3,088 sqm (GIA); commercial workspace (Use Class B1) within two buildings of 5 storeys (24.55m AOD) and 32 storeys (106.43m AOD); and associated car and cycle parking, landscaping, and public realm and highways improvements.	31.07.2019	06.10.2020	N/A	Awaiting decision	n/a	Partially cover site area	109 homes to be delivered in years 2024/2025. 110 homes to be delivered in years 6-15 (1st April 2025 – 31st March 2035)



NSP66	19/AP/1239	Approved subject to s106	747-759 & 765-775 Old Kent Road London SE15 1NZ & Land At Devonshire Grove SE15	Hybrid application consisting of: Full planning permission for the demolition of all existing structures on site, the stopping up of the existing Devonshire Grove major arm (IWMF egress road) and redevelopment to include formation of a new road reconfiguration and widening of Devonshire Grove, widening of the foot ways on Sylvan Grove and Old Kent Road, construction of Building A at ground plus 38 storeys (137.26m AOD) to provide 264 residential units (Class C3), flexible retail/employment floorspace (Class A1/A2/A3/A4/B1a-c), creation of a new public realm including new public squares and spaces ,associated landscaping and highways works and a new substation and all associated works.	25.04.2019	23.03.2020	n/a	Awaiting decision	n/a	Partially cover site area	141 homes to be delivered in years 2023/2024. 141 homes to be delivered in years 2024/2025. 283 homes to be delivered in years 6-15 (1st April 2025 – 31st March 2035)	Remaining 636 homes to be delivered in years 6-15
	15/AP/1330	Completed December 2018	8-24 Sylvan Grove London SE15 1PE	Redevelopment of the site to construct a part two, part five, part six and part eight storey building comprising 80 residential units ( 23 x one bed, 41 x two bed and 16 x three bed) for both private and affordable tenures with associated car parking and landscaping	02.04.2015	N/A	N/A	21/10/2015	n/a	Partially cover site area	N/A	
	16/AP/1092	Under construction	171-177 Ilderton Road London SE16 3LA	Erection of a new four storey building plus basement to provide 9 new residential homes (Use Class C3 - 2 x 1 bed, 4 x 2-bed, 3 x 3 bed) and two new ground floor commercial units providing a total of 338sqm commercial (B1) floor space, together with associated landscaping, amenity and playspace, car and cycle parking and plant space.	13.05.2016	N/A	N/A	18/08/2016	6 out of 15 conditions discharged, 1 condition partially discharged  Partial discharge of Condition 3 Part (a) 'Contamination' GRANTED Details of Condition 3B - Site Remediation Strategy GRANTED Details of Condition 6 - Archaeological assessment GRANTED Details of Condition 8 - Hard and Soft Landscaping GRANTED Details of Condition 9 - details of the means of enclosure for all site boundaries GRANTED Details of Condition 10 - detailed drawings of the solar panels (scale 1:10) GRANTED Details of Condition 11 - Section detail-drawings at a scale of 1:5 GRANTED  Minor material amendment to planning permission GRANTED Non material amendment to vary Condition 2 -Approved plans DECIDED	Partially cover site area	8 homes to be delivered in years 2022/2023	

17/AP/3757	Under construction	60A And 62 Hatcham Road And 134-140 Ilderton Road London SE15 1TW	Demolition of existing buildings and construction of a building ranging in height from four to nine storeys to provide 1,185sqm (GIA) of commercial space (Use Class B1) at ground floor, 86 residential dwellings (30 x 1 bed, 39 x 2 bed and 17 x 3 bed) above with associated amenity areas, cycle and disabled car parking and refuse/recycling stores.	31.10.2017	N/A	N/A	18/03/2019	<p>20 conditions discharged</p> <p>Details of Condition 3 - scope and arrangement of the foundation design and all ground works GRANTED</p> <p>Details of Condition 4 - an assessment report detailing the proposals for post-excavation works, publication of the site and preparation of the archive GRANTED</p> <p>Details of Condition 5 - the implementation of a programme of archaeological mitigation works GRANTED</p> <p>Details of Condition 5 'Archaeological Mitigation' and Condition 6 'Evaluation Works' GRANTED</p> <p>Details of Condition 8 - detailed water drainage strategy for the site GRANTED</p> <p>Details of Condition 9 - details of all proposed street tree planting - GRANTED</p> <p>Details of Condition 10 - 'Secured by Design' GRANTED</p> <p>Details of Condition 11 'Section Detail-Drawings' GRANTED</p> <p>Details of condition 12 (Cycle Store Details) GRANTED</p> <p>Details of condition 14 'Sample of all external facing materials' GRANTED</p> <p>Details of Condition 15 - detailed drawings of a hard and soft landscaping scheme for the whole site GRANTED</p> <p>Part discharge of Condition 16 - details of the green/brown roof GRANTED</p> <p>Details of Condition 18 - details of all the play spaces proposed GRANTED</p> <p>Details of Condition 19 'Servicing Access' GRANTED</p>	<p>Partially cover site area</p> <p>Expected completion January 2022</p>	<p>50 homes to be delivered in years 2023/2024.</p> <p>36 homes to be delivered in years 2024/2025</p>
------------	--------------------	---	---	------------	-----	-----	------------	--	--	--

NSP67	17/AP/4546	Under construction	180 Ilderton Road London SE15 1NT	Demolition of existing building and erection of a part 5, 8 and 9 storey plus basement mixed-use development (max height 29.98m) comprising 2,351 sqm (gia) of flexible workspace (Use Class B1) and 84 residential apartments (Use Class C3) with associated amenity space and ancillary infrastructure	20.12.2017	21.03.2018	N/A	13/09/2018	<p>10 out of 29 Conditions discharged</p> <p>Details of Condition 3 - Foundation design and ground works GRANTED PARTIAL APPROVAL of Details of Condition 3 - Foundation and Basement Design, Archaeological mitigation strategy, GRANTED</p> <p>Details of Condition 3 - a detailed scheme showing the complete scope and arrangement of the foundation design and all ground works required GRANTED</p> <p>Details of Condition 4 - an assessment report detailing the proposals for post-excavation works, publication of the site and preparation of the archive GRANTED</p> <p>Approval of Details of Condition 6 (Archaeological Evaluation Works) GRANTED</p> <p>Details of Condition 7 - Construction Management Plan GRANTED</p> <p>Details of Condition 8 - Detailed Drainage Strategy GRANTED</p> <p>Details of Condition 9 - Section detail-drawings GRANTED</p> <p>Details of Condition 11 - Bay studies GRANTED</p> <p>Details of Condition 12 - Materials GRANTED</p> <p>Non material variation of condition 15 (BREEAM) GRANTED</p> <p>Details of Condition 17 (Part 1) - Noise Level</p>	Partially cover site area  Expected completion December 2021	42 homes to be delivered in years 2021/2022.  42 homes to be delivered in years 2022/2023
	18/AP/1049	Approved	78-94 Ormside Street London SE15 1TF	Redevelopment of the site, involving the demolition of existing buildings and structures, to deliver a mixed use building of up to nine storeys (ten storeys including the mezzanine at entrance level) plus rooftop plant. The building will comprise 2058 square metres of new and replacement commercial floor space (Class B1) together with 56 residential units (Class C3) and will include the creation of a new basement, hard and soft landscaping, reconfigured servicing arrangements and other associated works.	06.04.2018	04.12.2018	N/A	29/03/2019	<p>0 out of 38 conditions discharged</p> <p>9 pre-commencement conditions to be submitted, 3 Pre occupation conditions to be submitted, 13 compliance conditons to be submitted</p>	Partially cover site area	56 homes to be delivered in years 2023/2024
	17/AP/4649	Approved	Iberia House 2 Hatcham Road London SE15 1TW	Demolition of existing light industrial building and construction of a building ranging in height from 2 to 9 storeys comprising 915.5sqm of B1 commercial and employment space at ground and first floor levels and 33 residential flats over the second to eight floor levels, with 3 residential parking spaces accessed from Hatcham Road.	29.03.2018	N/A	N/A	29/05/2020	0 out of 39 conditions discharged	Partially cover site area	33 homes to be delivered in years 2023/2024

Remaining 1,154 homes to be delivered in years 6-15

16/AP/2346	Completed	26 Aberdour Street London SE1 4SG	Details of condition 9 'implementation of a programme of archaeological evaluation works' pursuant to planning permission 14AP2694 for 'The demolition of the existing two storey building and the erection of a three storey building comprising 6 two bedroom dwellings with terraces onto Tower Walk, with ancillary cycle storage and landscaping.'	N/A	N/A	N/A	19/09/2016	N/A	Partially cover site area	N/A
18/AP/2761	Approved	301-303 Ilderton Road London SE15 1NW	Demolition of existing buildings and construction of a 12 storey building (plus basement) comprising 46 residential dwellings (Class C3) and commercial floorspace (Class B1(c)), creation of a new vehicular access from Hornshay Street with landscaping (including a communal roof garden), cycle parking and associated ancillary development.	11.09.2018	12.11.2019	N/A	29/05/2020	0 out of 36 conditions discharged Non material amendment to planning permission 18/AP/2761 - The amendments consist of the following: - The realignment of windows and fenestration/brick columns to improve the verticality of the proposed building, while maintaining the same residential floor layouts as recommended for approval. - The removal of the basement and the relocation of the cycle storage to the ground floor. - Reconsideration of the ground and first-floor layouts, while maintaining an area of commercial space over the policy requirement of 390 sqm. - The provision of alternative cycle storage to the rear to increase short stay commercial staff cycle provision and some additional residential cycle spaces utilising Sheffield stands.	Partially cover site area	46 homes to be delivered in years 2024/2025
18/AP/2497	Approved subject to s106	79-161 Ilderton Road London SE16 3JZ	Redevelopment of 79 - 161 Ilderton Road to provide two separate buildings, a north building and a south building separated by a publicly accessible childrens playspace.	14.08.2018	04.05.2020	n/a	Awaiting S106	n/a	Partially cover site area	78 homes to be delivered in years 2023/2024. 79 homes to be delivered in years 2024/2025. 155 homes to be delivered in years 6-15 (1st April 2025 – 31st March 2035)
19/AP/1773	Approved	227-255 Ilderton Road London SE15 1NS	Demolition of existing buildings and the erection of a part 2/3, 9 and 28 storey (up to 94.65m AOD) mixed-use development comprising of 3,581 sqm including 2,538 sqm of industrial floorspace (Use Classes B1c/B8) at ground and intermediate levels, 598 sqm of internal loading yard, 445 sqm ancillary plant and equipment; and 253 residential apartments (C3), 35.75% affordable by habitable room, and other associated infrastructure. This application represents a departure from strategic policy 10 'Jobs and Businesses' of the Core Strategy (2011) and Saved Policy 1.2 'Strategic and Local Preferred Industrial Locations' of the Southwark Plan (2007) by virtue of proposing to introduce residential accommodation in a preferred industrial location.	24.05.2019	15.06.2020	N/A	29/01/2021	0 out of 41 conditions discharged	Partially cover site area	63 homes to be delivered in years 2023/2024. 64 homes to be delivered in years 2024/2025. 127 homes to be delivered in years 6-15 (1st April 2025 – 31st March 2035)



	20/AP/1329	Approved subject to s106	313-349 Ilderton Road London Southwark	Demolition of existing buildings and construction of two buildings, one of part 11 and 13 storeys and one of part 13 and 15 storeys, to provide 1,739sq.m (GIA) of commercial floorspace, 250 student accommodation bed spaces (Sui Generis) and 58 residential units, with associated access and highway works, amenity space, cycle parking spaces, disabled car parking spaces and refuse/ recycling stores.	12.05.2020	06.01.2021	n/a	Awaiting decision	n/a	Partially cover site area	39 homes to be delivered in years 2023/2024. 40 homes to be delivered in years 2024/2025. 79 homes to be delivered in years 6-15 (1st April 2025 – 31st March 2035)	
NSP68	19/AP/1322	Approved	840 Old Kent Road London SE15 1NQ	Demolition of existing building and redevelopment of the site to provide a new building of up to 13 and 21 storeys in height (maximum height 73.60m above ground level). Redevelopment to comprise 170 residential units (Class C3), a 1,778 sqm (GIA) retail unit (Class A1) and a 52 sqm (GIA) flexible retail unit (Class A1/A3), with associated landscaping, car parking, servicing, refuse and plant areas, and all ancillary or associated works.	26.04.2019	05.02.2020	N/A	21/11/2020	0 out of 35 conditions discharged  Non material amendment to planning permission 19/AP/1322 - The amendment seeks the following: a variation to the wording of Condition 28 and Condition 35 to ensure the operating hours and delivery hours of the store on bank holidays are not subject to restricted hours.	Partially covers site area	42 homes to be delivered by 2023/2024.  42 homes to be delivered by 2024/2025.  84 homes to be delivered by years 6-15 (1st April 2025 – 31st March 2035)	Remaining 694 homes to be delivered in years 6-15
	19/AP/0994	Live	812 Old Kent Road London SE15 1NH	Demolition of existing building and construction of new part 6, part 7, part 12, part 19 storey building plus basement to provide 154 residential units (Use Class C3) and 1,950 sq.m of commercial floorspace (Use Class B1). The provision of public and private open space, landscaping, car and cycle parking a service area and other associated works	31-May-19	N/A	N/A	N/A			138 homes to be delivered in years 6-15 (1st April 2025 – 31st March 2035)	
NSP69	N/A	N/A	684-698 Old Kent Road (Kwikfit garage)	N/A	N/A	N/A	N/A	N/A	n/a	No relevant applications	N/A	It is expected that this site will come forward in years 6-15 (1st April 2025 – 31st March 2035) for 65 homes

NSP70	17/AP/1646	Under construction	636 Old Kent Road	Demolition of the existing buildings to facilitate the redevelopment of the site to create 42x residential units and 272 sq m (GIA) of flexible commercial floorspace (Class A1/A2/A3/B1) in a new building of between three and six storeys in height, together with disabled car parking, cycle parking, landscaping, plant, and associated works.	15.05.2017	N/A	N/A	30/11/2017	<p>5 conditions discharged, 1 condition partially discharged and 2 condition under consideration out of 30 conditions</p> <p>5 OUT OF 7 PRE-COMMENCEMENT CONDITIONS DISCHARGED AND 2 UNDER CONSIDERAITION</p> <p>Details of Condition 3c - a remediation strategy UNDER CONSIDERATION Partial Discharge of details of Condition 3d (a general requirement in case unforeseen contamination is discovered during the works) GRANTED Partial discharge of Condition 4 Construction Environmental Management Plan GRANTED Details of Condition 5, Secure the Implementation of a Programme of Archaeological Evaluation Works GRANTED Details of Condition 6, Secure the Implementation of a Programme of Archaeological Building Recording GRANTED Details of Condition 7 - a detailed scheme showing the complete scope and arrangement of the foundation design and all ground works UNDER CONSIDERATION Discharge of Condition 8 - Programme of Archaeological Mitigation GRANTED Approval of Details of Condition 29 (Archaeological Reporting) GRANTED</p>	Covers full area of site	42 homes to be delivered by year 2021/2022	N/A
-------	------------	--------------------	-------------------	--	------------	-----	-----	------------	---	--------------------------	--	-----

**PECKHAM AND NUNHEAD**

NSP 71	N/A	No application	Aylesham Centre and Peckham Bus Station	N/A	N/A	N/A	N/A	N/A	N/A	No relevant applications	N/A	There is no planning application relevant to this site. It is expected that this site will come forward in years 6-15 (1st April 2025 – 31st March 2035) for 850 homes
NSP 72	N/A	No application	Blackpool Road Business Park	N/A	N/A	N/A	N/A	N/A	N/A	No relevant applications	N/A	There is no planning application relevant to this site. It is expected that this site will come forward in years 6-15 (1st April 2025 – 31st March 2035) for 250 homes
NSP 73	N/A	No application	Land between the railway arches (East of Rye Lane including railway arches)	N/A	N/A	N/A	N/A	N/A	N/A	No relevant applications	N/A	No residential development forecast in the plan period

NSP 74	N/A	No application	Copeland Industrial Park and 1-27 Bournemouth Road	N/A	N/A	N/A	N/A	N/A	N/A	No relevant applications	N/A	There is no planning application relevant to this site. It is expected that this site will come forward in years 6-15 (1st April 2025 – 31st March 2035) for 270 homes
ROTHERHITHE												
NSP75	N/A	No application	Rotherhithe Gasometer	N/A	N/A	N/A	N/A	N/A	N/A	No relevant applications	N/A	There is no planning application relevant to this site. It is expected that this site will come forward in years 6-15 (1st April 2025 – 31st March 2035) for 160 homes
NSP76	N/A	No application	St Olav's Business Park, Lower Road	N/A	N/A	N/A	N/A	N/A	N/A	No relevant applications	N/A	There is no planning application relevant to this site. It is expected that this site will come forward in years 6-15 (1st April 2025 – 31st March 2035) for 125 homes
NSP77	12/AP/4126	Partially completed/Under construction	Decathlon Site	Outline planning permission for the demolition of existing buildings on the site (the 'Decathlon' and 'What' Retail Stores) and the erection of 5 buildings (C1-C4 and E1) ranging from 5 to 40 storeys (150.86m AOD) comprising a maximum overall floorspace of up to 138,146.8sq.m GEA. New buildings to comprise: up to 97,851sq.m of residential accommodation (Class C3) (equating to a maximum of 1,030 residential units), up to 12,300.9sq.m Class A1 retail store (including 10,178sq.m (net) sales area, 745sq.m ancillary office accommodation and 308sq.m ancillary cafe); up to 4,352.3sq.m of other retail (Class A1/A2/A3/A4 floorspace); up to 2,800sq.m of office space floorspace (Class B1), up to 658sq.m of health centre floorspace (Class D1) and up to 698.2sq.m of cinema floorspace (Class D2); 19,486.5sq.m ancillary parking (equating to up to a maximum of 466 parking spaces), plant and storage accommodation, including the provision of basements to provide vehicle and cycle parking, circulation, servicing and plant areas; new vehicle and pedestrian accesses and new public amenity space and landscaping including new public square. Within the outline described above: Full details are submitted for the access, appearance, landscaping, layout and scale of Building C1 and associated works; Full details are submitted for the layout, appearance and scale of Buildings C2, C3 and C4 and	N/A	N/A	N/A	20/12/2013	69 conditions attached to permission, 19 conditions discharged, 3 withdrawn 23 pre-commencement conditions to discharge (conditions 3-26)  Details of Condition 30 (Part ii) - Code for Sustainable Homes - GRANTED Partial Discharge of condition 23 (3) (PHASE 1A) - GRANTED Approval of Details for Partial Discharge of Condition 6(iii) for Phase 1A - verification report for planning permission - GRANTED Details of Condition 52 (Phase 1A) Verification Report for planning permission - GRANTED  Details of Condition 68a, External lighting and security for Phase 1A - GRANTED Partial discharge of condition 51A - Refuse Storage A) Phase 1A (Commercial) Details of Condition 48(a) Green roofs and walls - Phase 1A - GRANTED Details of Condition 47A Ecological Monitoring Phase 1A - GRANTED Details of Condition 6a(ii) - Remediation Strategy - GRANTED Details of Condition 23(ii) Environment Agency - GRANTED Details of Condition 50A Refuse Storage - Residential - GRANTED Details of Condition 3 - Detailed Phasing Plan - WITHDRAWN Details of Condition 17 Environmental Management / construction management plan - WITHDRAWN Details of Condition 4 Phasing Plan - Environmental Statement - WITHDRAWN	Partially covers site area	234 units completed in 2019/2020  796 units to be delivered in years 6-15	N/A

	13/AP/1429	Under construction	Mulberry Business Park	<p>Redevelopment of the former Mulberry Business park to provide buildings of between 4 and 9 storeys (maximum height 42.85m AOD), comprising 770 student bedrooms with related living/kitchen and communal spaces (sui generis); 33 affordable residential units (Class C3); 610sqm retail uses (Classes A1, A2,A3); 322sqm health centre (Class D1); 75sqm area of retail (Classes A1, A2, A3) or alternate non-residential institutional use (Class D1); 4,490sqm offices (Class B1); associated car parking, cycle parking and landscaped public realm; new vehicular and pedestrian access/egress and associated works</p>	23.05.2013	17.09.2013	N/A	22/10/2013	<p>46 conditions to discharge 8 pre commencement conditions; 7 GRANTED</p> <p>Submission of a scheme for groundwater risk assessment relating to foundation works as required by condition 39- GRANTED</p> <p>Submission of a written scheme of investigation for a programme of archaeological recording as required by condition 5- GRANTED</p> <p>Details of a surface water drainage scheme for the site based on the Flood Risk Assessment by RMA Environmental as required by Condition 7- GRANTED</p> <p>Submission of an arboricultural method statement as required by Condition 3 - GRANTED</p> <p>Details of Condition 10 - Construction Method Statement- GRANTED</p> <p>Details of condition 4 - detailed design and method statements- GRANTED</p> <p>Details of Condition 9A 'Remediation Strategy' - GRANTED</p> <p>Part discharge of Condition 15 - Design details (Student blocks)- GRANTED</p> <p>Details of Condition 19 (Fit out of wheelchair accessible student rooms)- GRANTED</p> <p>Condition 6 - (Archaeological Evaluation)- GRANTED</p> <p>Details of Condition 13 (Renewable Energy) - GRANTED</p>	Partially covers site area	<p>170 homes to be delivered in years 2020/21.</p> <p>171 homes to be delivered in years 2021/22.</p>
--	------------	--------------------	------------------------	---	------------	------------	-----	------------	--	----------------------------	---



NSP78	18/AP/1604	Approved subject to S106	Canada Water Masterplan: Harmsworth Quays, Surrey Quays Leisure Park, Surrey Quays Shopping Centre and Robert's Close	Hybrid application seeking detailed planning permission for Phase 1 and outline planning permission for future phases, comprising: Outline planning permission (all matters reserved) for demolition of all existing structures and redevelopment to include a number of tall buildings comprising the following mix of uses: retail (Use Classes A1-A5), workspace (B1), hotel (C1), residential (C3), assisted living (C2), student accommodation, leisure (including a cinema)(D2), community facilities (including health and education uses)(D1), public toilets, nightclub, flexible events space, an energy centre, an interim and permanent petrol filling station, a primary electricity substation, a secondary entrance for Surrey Quays Rail Station, a Park Pavilion, landscaping including open spaces and public realm, works to Canada Water Dock, car parking, means of access, associated infrastructure and highways works, demolition or retention with alterations to the Press Hall and/or Spine Building of the Printworks; and Detailed planning permission for the following Development Plots in Phase 1: Plot A1 (south of Surrey Quays Road and west of Deal Porters Way) to provide uses comprising retail (A1-A5), workspace (B1) and 186 residential units (C3) in a 6 and 34 storey building, plus basement; Plot A2 (east of Lower Road and west of Canada Water Dock) to provide a leisure centre (D2), retail (A1-A5) and workspace (B1) in	11.05.2018	30.09.2019	N/A	29/05/2020	93 conditions to discharge 9 pre commencement conditions; 6 GRANTED  Details of Condition 57 (Tree Protection Measures) - GRANTED Details of Condition 93 (Precautionary Bat Survey) - GRANTED Details of Condition 11 (Tree Protection Measures)- GRANTED Details of Condition 17 (Sustainable Drainage)- GRANTED Details of Condition 18 (Archaeology) - GRANTED Details of Condition 20 (Erection of Cranes)- GRANTED Details of Condition 62 (Basement Impact/Ground Water Flooding) - GRANTED Details of Condition 57 (Tree Protection Measures) - GRANTED Detail of Infrastructure Works pursuant to Condition 10 (Excluded Works) - GRANTED Details of Condition 11 (Tree Protection) - GRANTED Details of Condition 15 (Piling and Foundation Design) - GRANTED Details of Condition 17 (Sustainable Drainage) - GRANTED Details of Condition 18 (Archaeology) - GRANTED Partial Discharge. Details of a temporary landscaping scheme pursuant to Condition 26 (Hard and Soft Landscaping) - GRANTED Details of Condition 13 (Contamination) -	Covers full area of site	265 homes to be delivered in years 2022/2023, 100 homes to be delivered in years 2023/2024, 100 homes to be delivered in years 2024/2025.  The remainder to be delivered in reserved matters applications for 18/AP/1604 between years 6-15 (1st April 2025 – 31st March 2035) for 2,535 units.	N/A
NSP 79	N/A	No application	Croft Street Depot	N/A	N/A	N/A	N/A	N/A	N/A	No relevant applications	N/A	There is no planning application relevant to this site. It is expected that this site will come forward in years 6-15 for 56 homes.
<b>WALWORTH</b>												
NSP80	N/A	No application	Morrisons, Walworth Road	N/A	N/A	N/A	N/A	N/A	N/A	No relevant applications	N/A	It is expected that this site will come forward in years 6-15 (1st April 2025 – 31st March 2035) for 129 homes
NSP81	N/A	No application	330-344 Walworth Road	N/A	N/A	N/A	N/A	N/A	N/A	No relevant applications	N/A	It is expected that this site will come forward in years 6-15 (1st April 2025 – 31st March 2035) for 46 homes

NSP82	13/AP/1122	Application approved	Chatelain House, 182-202 Walworth Road, London, SE17 1JJ	Demolition of the existing building and erection of a building ranging in height from 4 storeys to 6 storeys (plus basement) comprising 4,945 sqm (GEA) of use Class A1 (shops), A3 (restaurants and cafes), D2 (Assembly and Leisure) and B1 (Business) floorspace and 54 residential units with associated landscaping, play space, cycle parking and 6 accessible car parking spaces	04/06/2013	N/A	Signed 23/12/2015	23/12/2015	<p>6 Pre commencement conditions (condition 3 – 8)</p> <ul style="list-style-type: none"> <li>•Details of Condition 4 - Written Scheme of Investigation for Archaeological Evaluation for planning permission 13/AP/1122. – granted</li> <li>•Details of Condition Part 5 A &amp; B, Site Contamination for planning application 13/AP/1122 – granted</li> <li>•Partial discharge of Condition 6 'Piling Method Statement' pursuant to permission 13/AP/1122 - granted</li> </ul> <p>8 Commencement works above grade (condition 9 – 16)</p> <p>9 Pre-occupation (condition 17- 25)</p> <p>3 Compliance (condition 26 – 28)</p>	Covers full area of site	54 homes to be delivered in years 2022/2023	N/A
<b>AYLESBURY</b>												
AAAP P1 (Phase 1)	14/AP/3843	Under construction	Aylesbury Estate, Land bounded by Albany Road, Portland Street, Westmoreland Road and Bradenham Close, London SE17	Demolition of existing buildings and redevelopment to provide a mixed use development comprising a number of buildings ranging between 2 to 20 storeys in height (9.45m - 72.2m AOD), providing 830 residential dwellings (Class C3); flexible community use, early years facility (Class D1) or gym (Class D2); public and private open space; formation of new accesses and alterations to existing accesses; energy centre; gas pressure reduction station; associated car and cycle parking and associated works.	21.11.2014	23.04.2015	n/a	23/04/2015	<p>41 conditions</p> <p>10 pre commencement conditions (3-12), 7 GRANTED</p> <p>Details of condition 11 - Thames Water Utilities and Site Service Plan- GRANTED</p> <p>Details of condition 8 - Ground investigation report- GRANTED</p> <p>Discharge of condition 12 - Highways General Arrangement Layout Plan - GRANTED</p> <p>Discharge of condition 9 - Drainage Strategy - GRANTED</p> <p>Details of Condition 10 - Impact Piling Method Statement - GRANTED</p> <p>Discharge of condition 7(i) (Blocks 1-6) Groundwater contamination- GRANTED</p> <p>Details of condition 4 - site contamination - GRANTED</p> <p>Discharge of Condition 6 (Ecological and Landscape Management Plan) - GRANTED</p> <p>Details of Condition 17 - Designing Out Crime- GRANTED</p> <p>Details of condition 16 - car club bays - GRANTED</p> <p>Details of condition 10 - Construction</p>	Partially covers site area	276 (net) homes to be delivered in years 2024/2025	

