

THE LONDON BOROUGH OF SOUTHWARK  
SECTION 247 OF THE TOWN AND COUNTRY PLANNING ACT 1990  
STOPPING UP OF HIGHWAY

THE LONDON BOROUGH OF SOUTHWARK (100-116 LONDON ROAD) STOPPING UP ORDER  
2020

Made this 22 day of OCTOBER 2020

The London Borough of Southwark ("the Council") makes this Order in exercise of its powers under Section 247 of the Town and Country Planning Act 1990 (as amended) ("the Act") and all other enabling powers.

1. The Council authorises the stopping up of the areas of highway described in the Schedule to this Order and shown hatched black on the drawing attached hereto and labelled S247- Stopping Up Proposals, London Road.
2. This Order is made to enable development to be carried out in accordance with the planning permission granted by the Council on 28 October 2019 under local planning authority reference number No. 18-AP-3616 for:-

*"Redevelopment of the London Road Building incorporating the Academy of Sport to provide refurbished and extended learning and teaching facilities, involving: alterations to all facades; addition of rooftop plant and other roof-level features; rearrangement and increase of internal floorspace, made possible by the infilling of the existing voids on the uppermost floor of the building, including the relocation of the LSBU library into the London Road Building and the provision of a basement-level cycle store; addition of a loading bay and bin store on Keyworth Street, and; hard and soft landscaping of the external areas."*

3. Where immediately before the date of this Order there is any apparatus of statutory undertakers under, in, on, over, along or across any length of highway authorised to be stopped up pursuant to this Order then those undertakers shall have the same rights as respects that apparatus after that area of highway has been stopped up as they had immediately beforehand.
4. This Order shall come into force on the date on which notice that it has been made is first published in accordance with Section 252 (10) of the Act, and may be cited as the London Borough of Southwark (London Road) Stopping Up Order 2020.

The Common Seal of the Mayor and )  
Burgesses of the London Borough of )  
Southwark was hereunto affixed in the )  
presence of: )

*M. Foley*

Authorised Signatory:

MARGARET FOLEY



## SCHEDULE

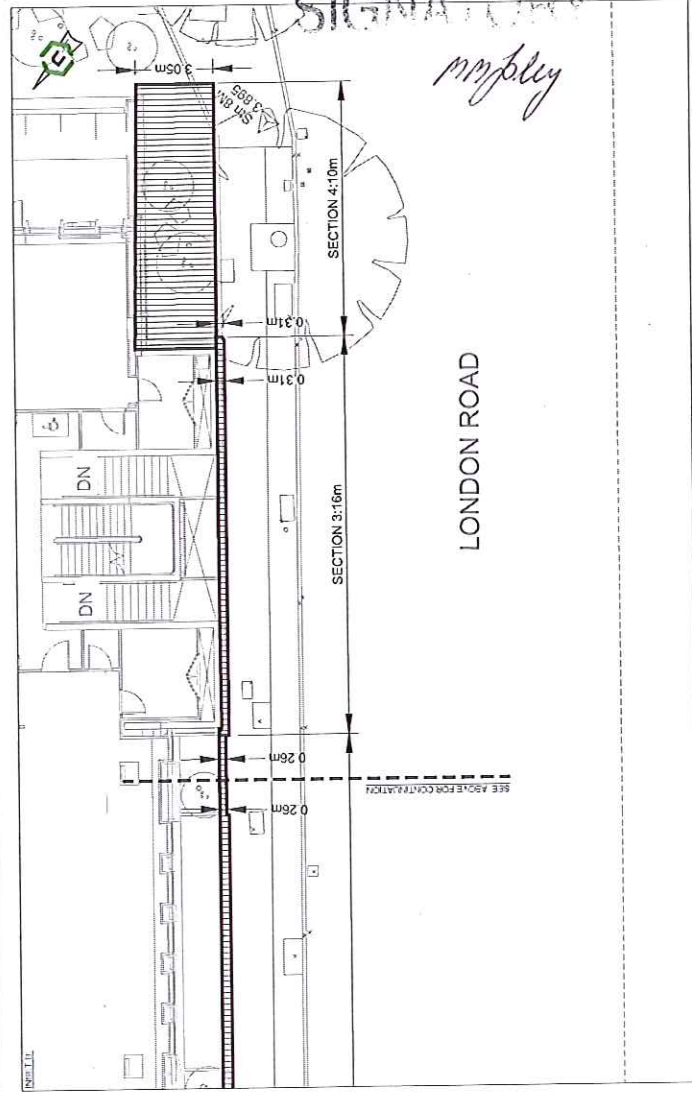
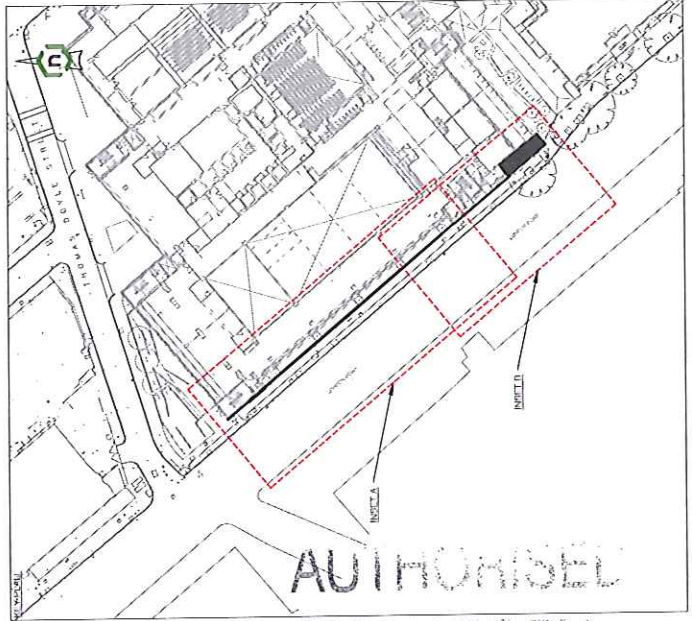
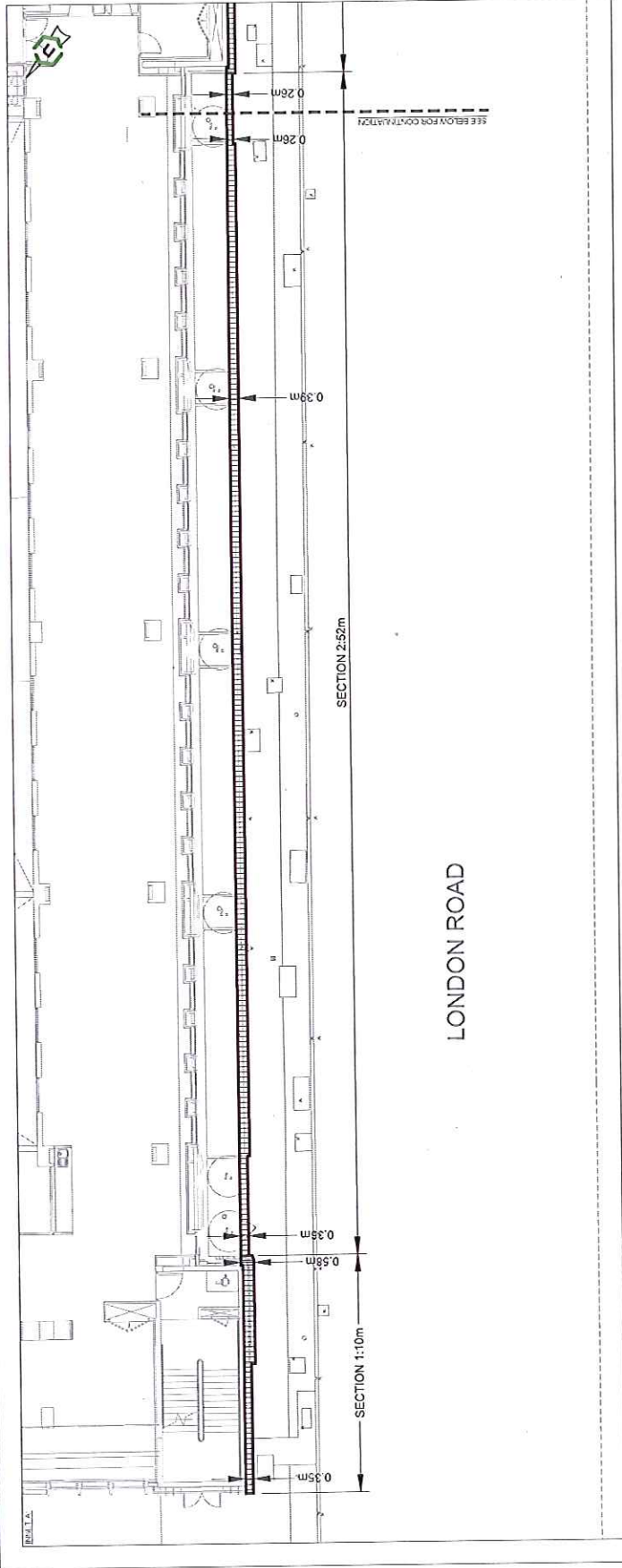
Section 1	An area of highway at London Road which measures 10 metres in length and 0.58 metres in width (at its widest point).
Section 2	An area of highway at London Road which measures 52 metres in length and 0.39 metres in width (at its widest point).
Section 3	An area of highway at London Road which measures 16 metres in length and 0.31 metres in width (at its widest point).
Section 4	An area of highway at London Road which measures 10 metres in length (at its longest point) and 3.05 metres in width (at its widest point).

GENERAL NOTES

1. THIS DRAWING SHOULD NOT BE REPRODUCED IN WHOLE OR PART WITHOUT THE WRITTEN CONSENT OF THE ARCHITECT.
2. DO NOT SCALE FROM THIS DRAWING. DIMENSIONS ARE IN METERS UNLESS OTHERWISE STATED.
3. THE CONTRACTOR IS TO CHECK ALL INFORMATION AND SEEK CLARIFICATION FROM THE ARCHITECT AND/OR ENGINEER BEFORE PROCEEDING WITH THE WORK.
4. THIS DRAWING SHOULD BE READ IN CONJUNCTION WITH ALL OTHER ARCHITECTURAL DRAWINGS.

GENERAL NOTE

LAND TO BE STOPPED UP



Project No.	LSBUS-LE-GEN-XX-DR-CE-001-1-1 (S2)
Client	London South Bank University
Project Name	LE20101 - LSBU, LONDON ROAD
Scale	1:100
Author	JWA
Check	RCC
Date	B