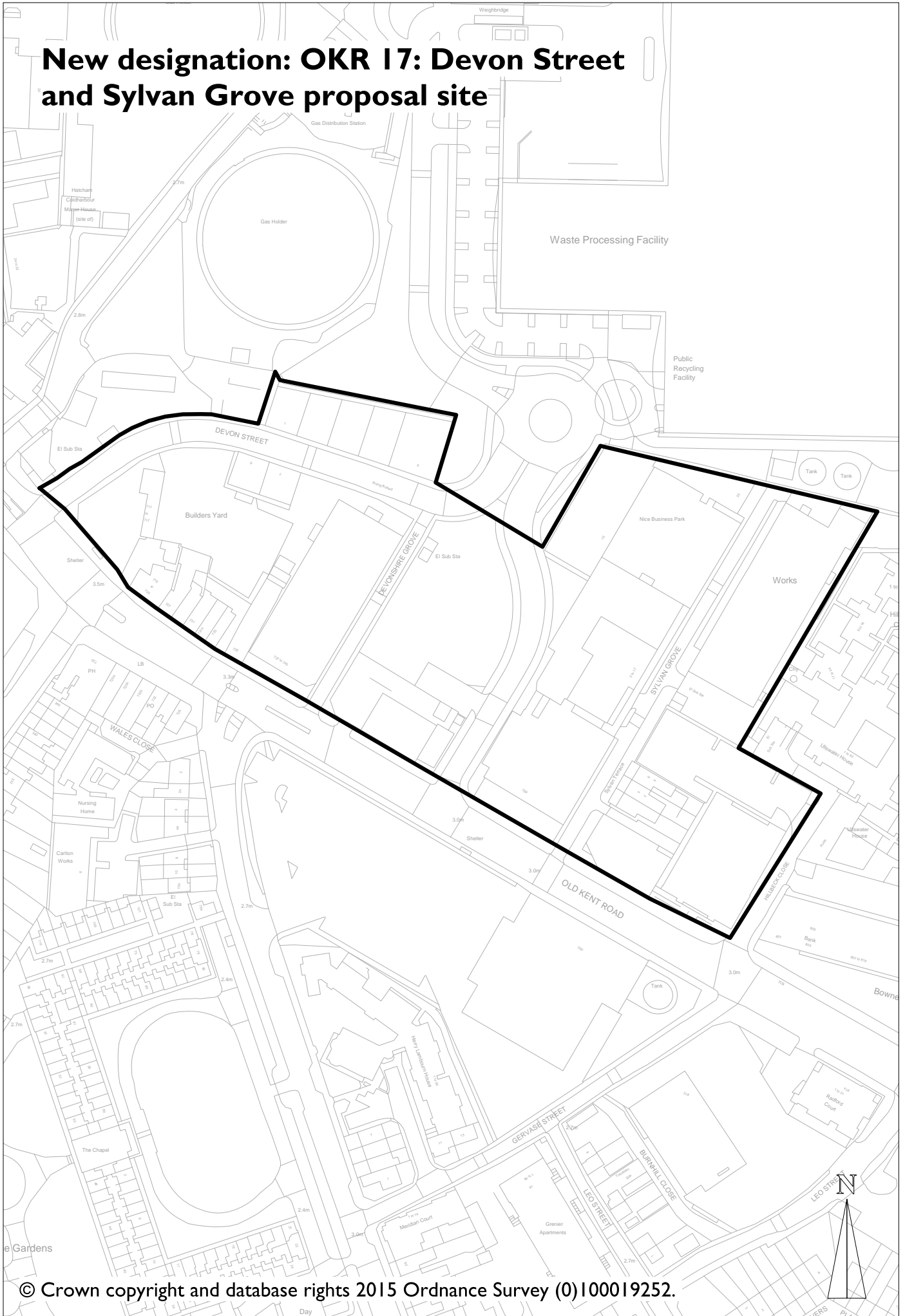
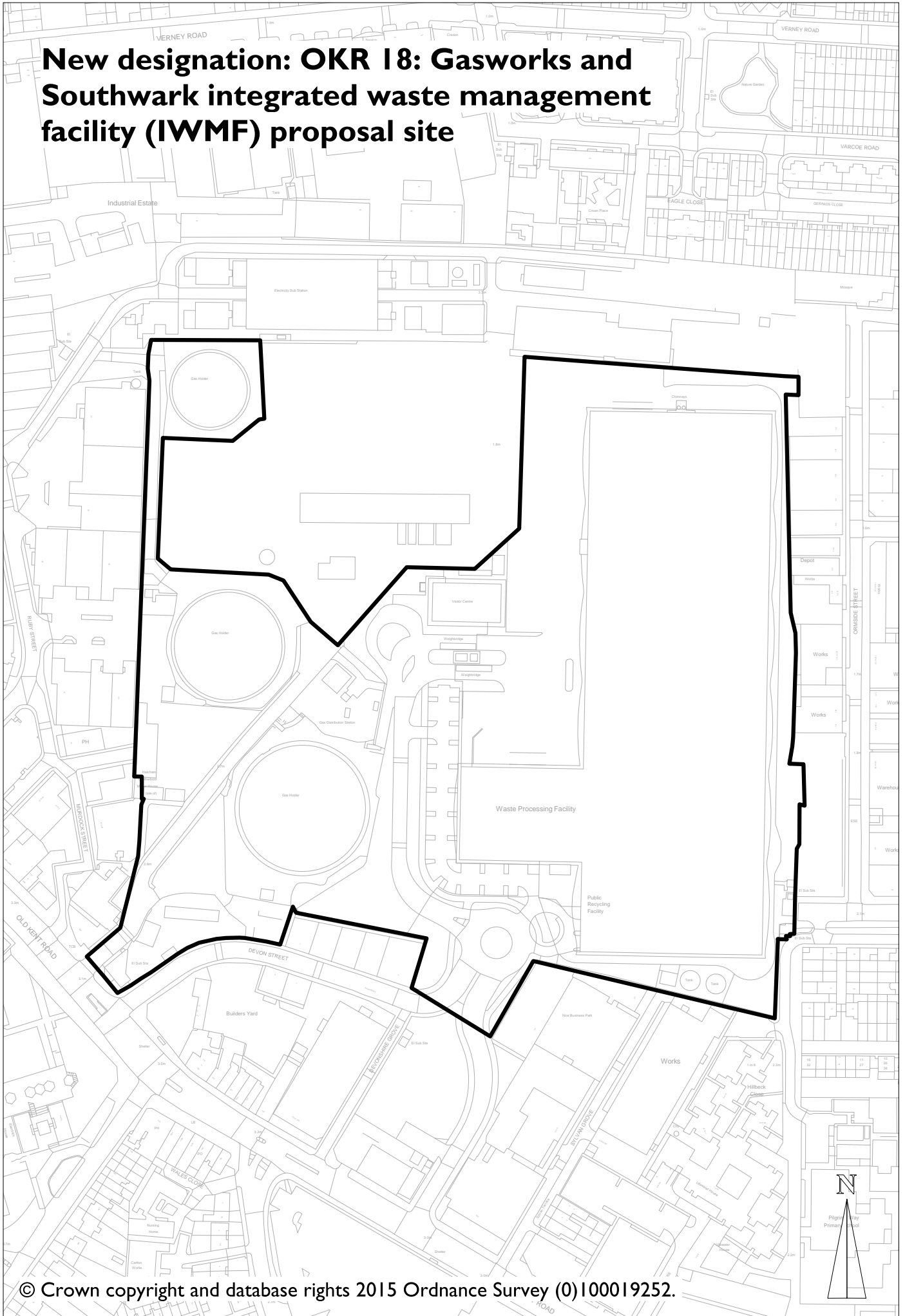


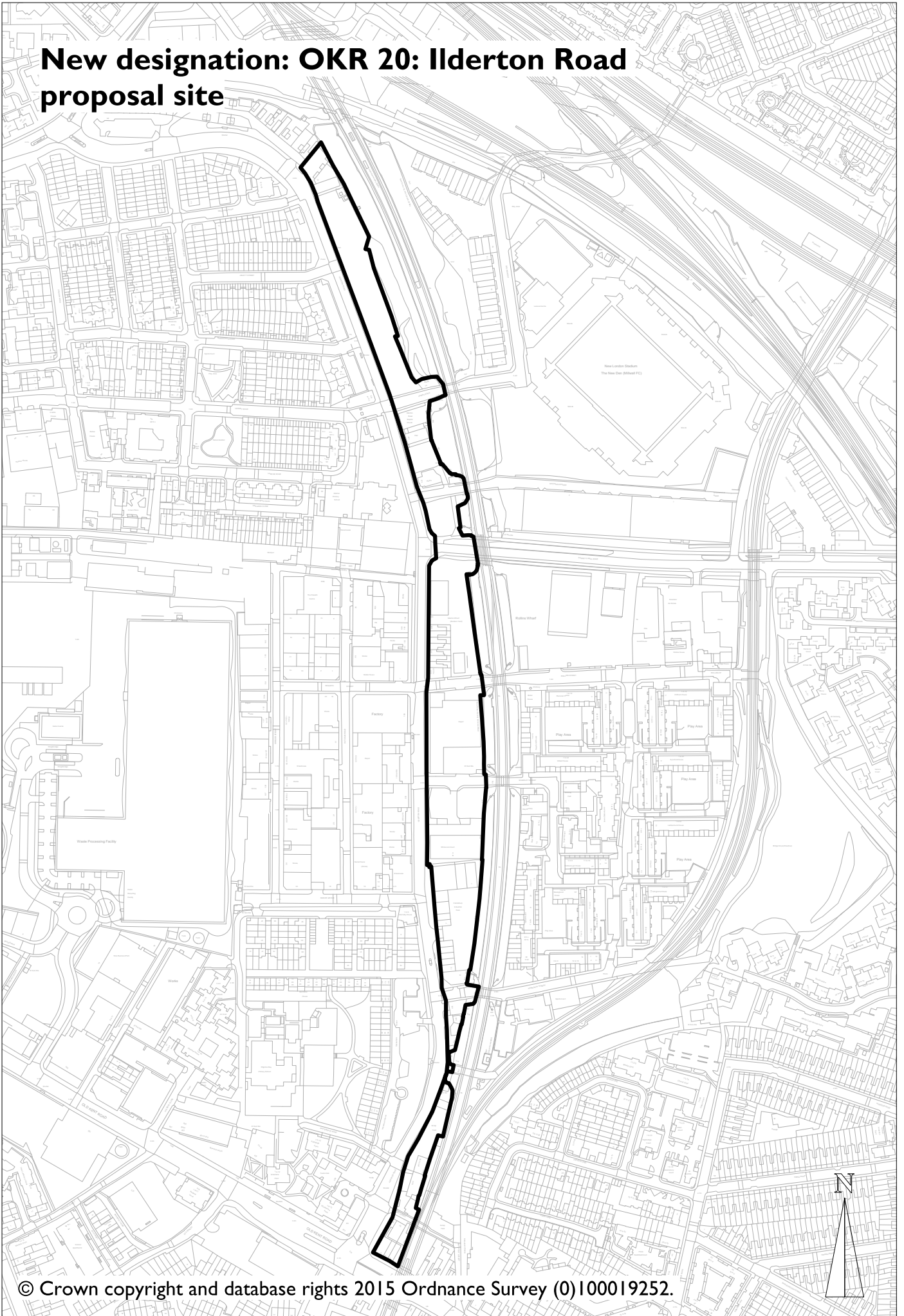
New designation: OKR I7: Devon Street and Sylvan Grove proposal site



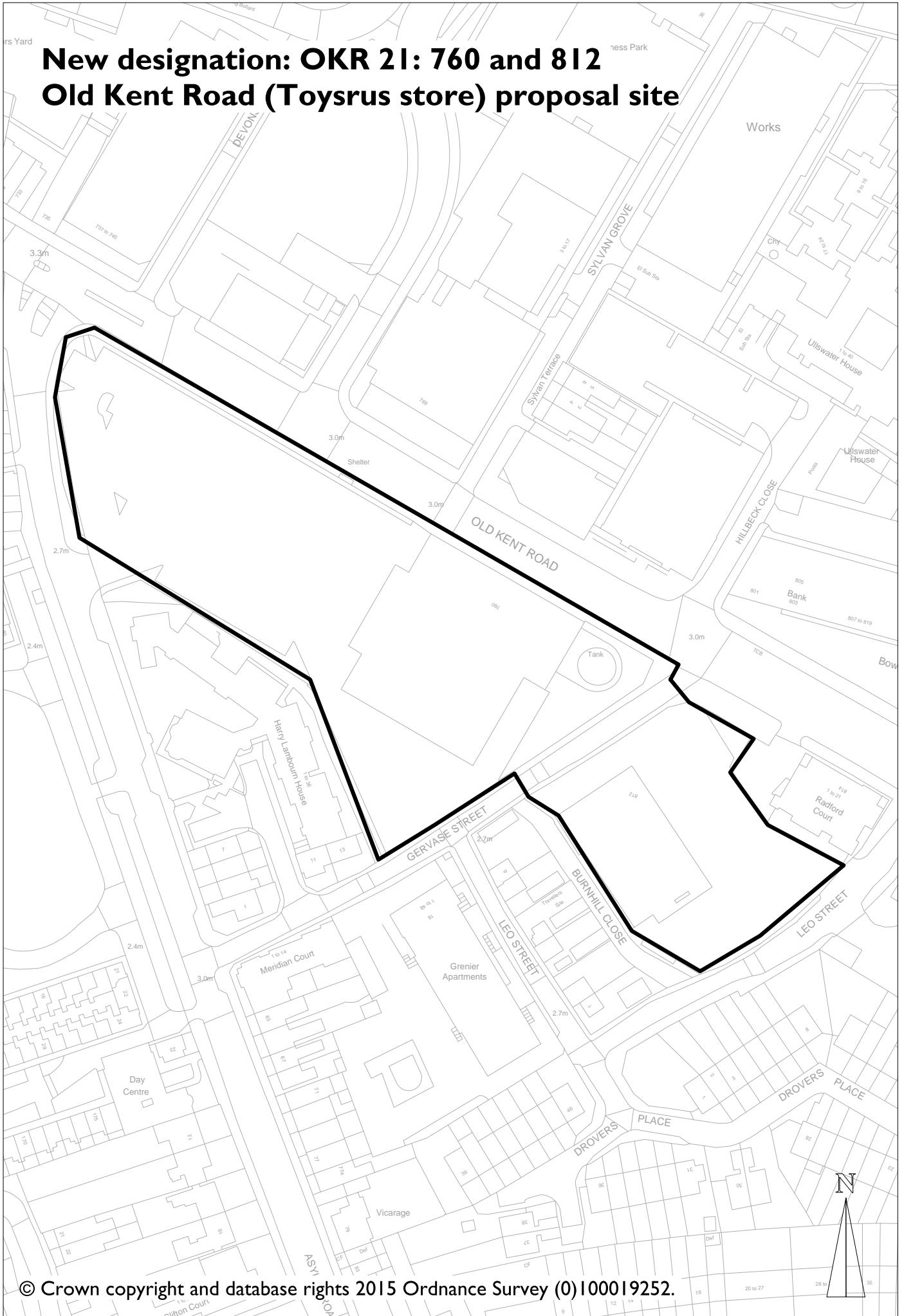
New designation: OKR I8: Gasworks and Southwark integrated waste management facility (IWMMF) proposal site



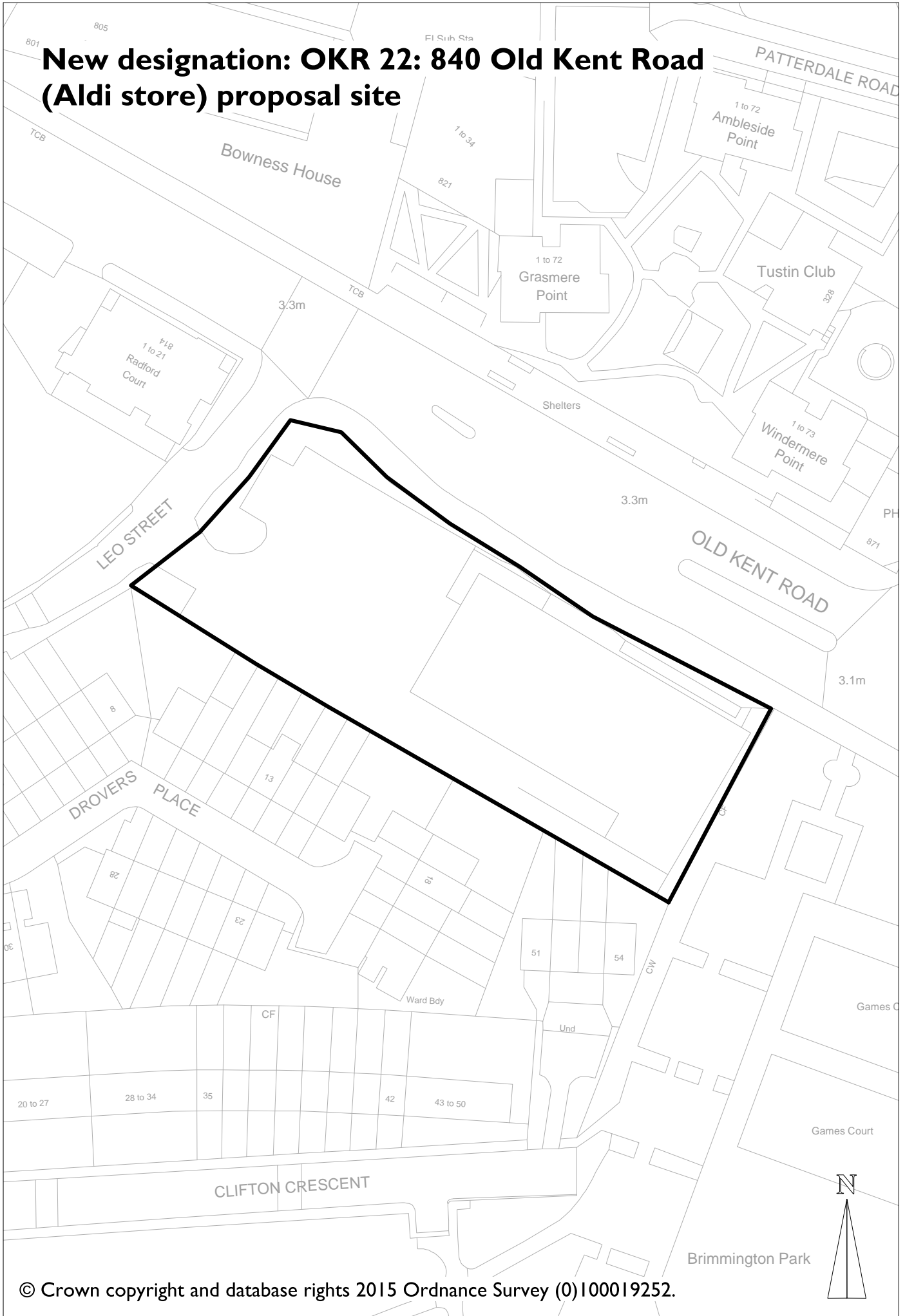
New designation: OKR 20: Ilderton Road proposal site



New designation: OKR 21: 760 and 812 Old Kent Road (Toysrus store) proposal site



**New designation: OKR 22: 840 Old Kent Road
(Aldi store) proposal site**



New designation: OKR 23: 684-698 Old Kent Road (Kwikfit garage) proposal site

Livesey
Museum

684 to 698

3.3m

OLD

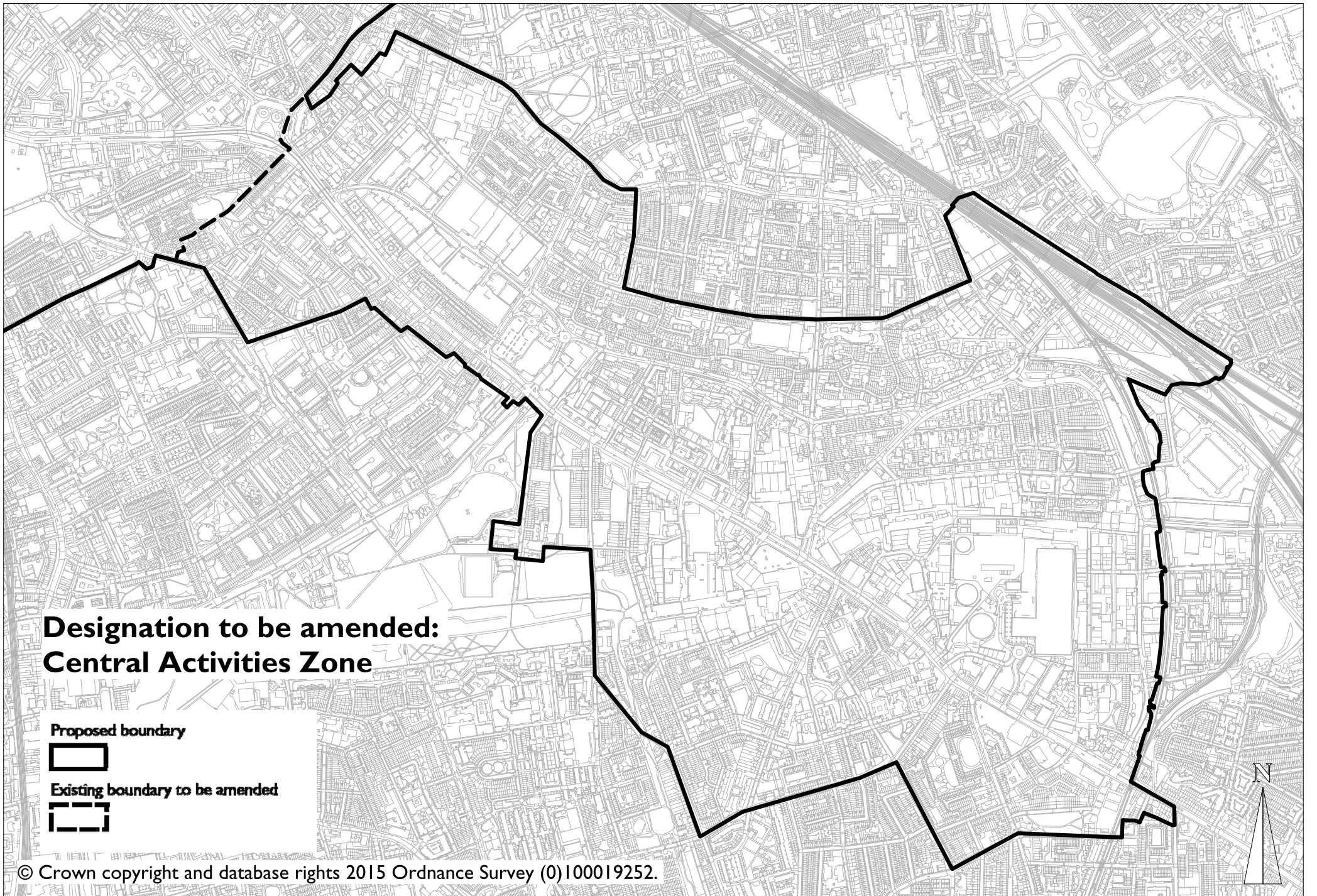
Hall

N

**New designation: OKR 24: 636 Old Kent Road
proposal site**



**Proposed designations to be amended
on the Southwark proposals map**



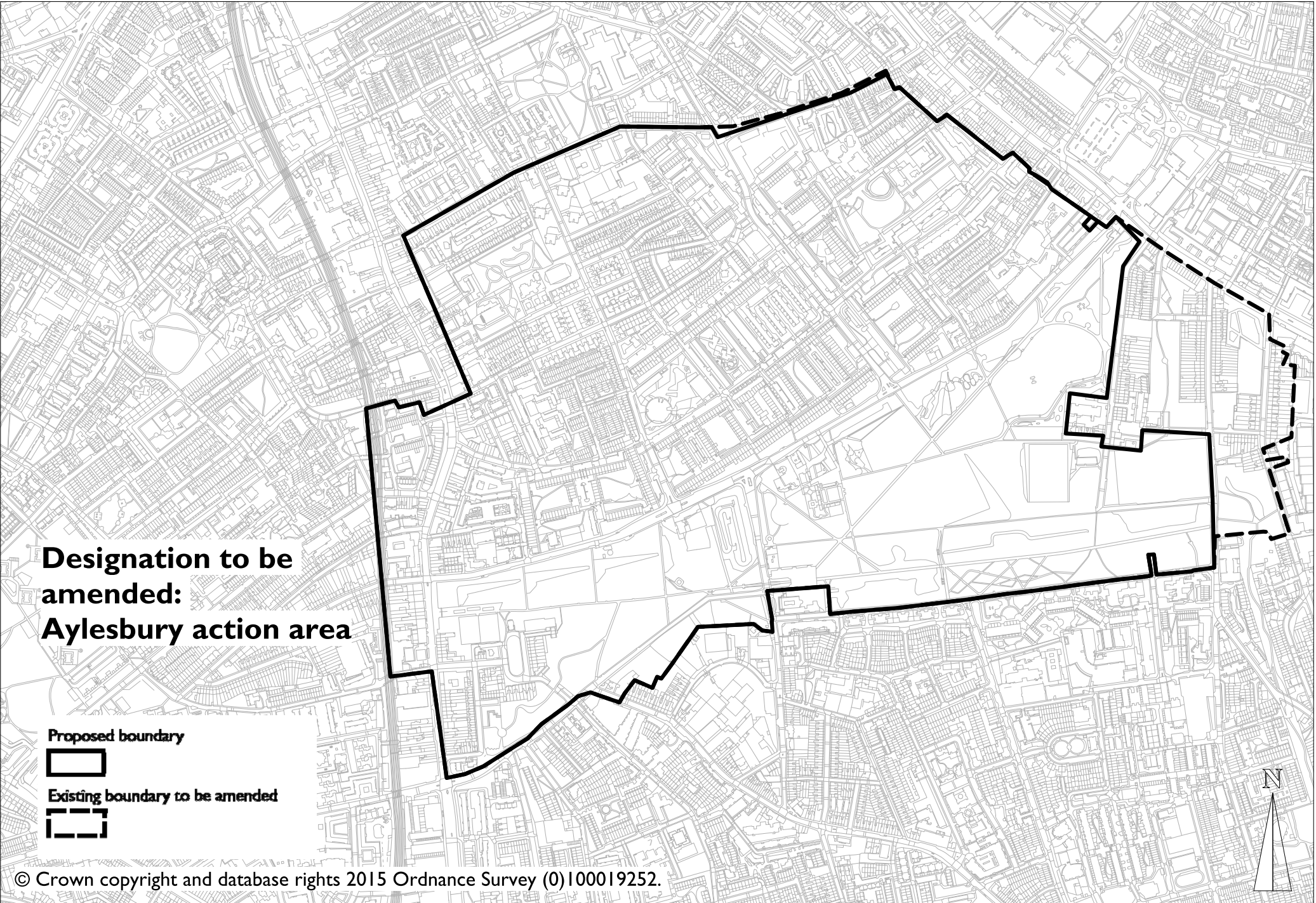
**Designation to be amended:
Central Activities Zone**

Proposed boundary



Existing boundary to be amended





**Designation to be amended:
Aylesbury action area**

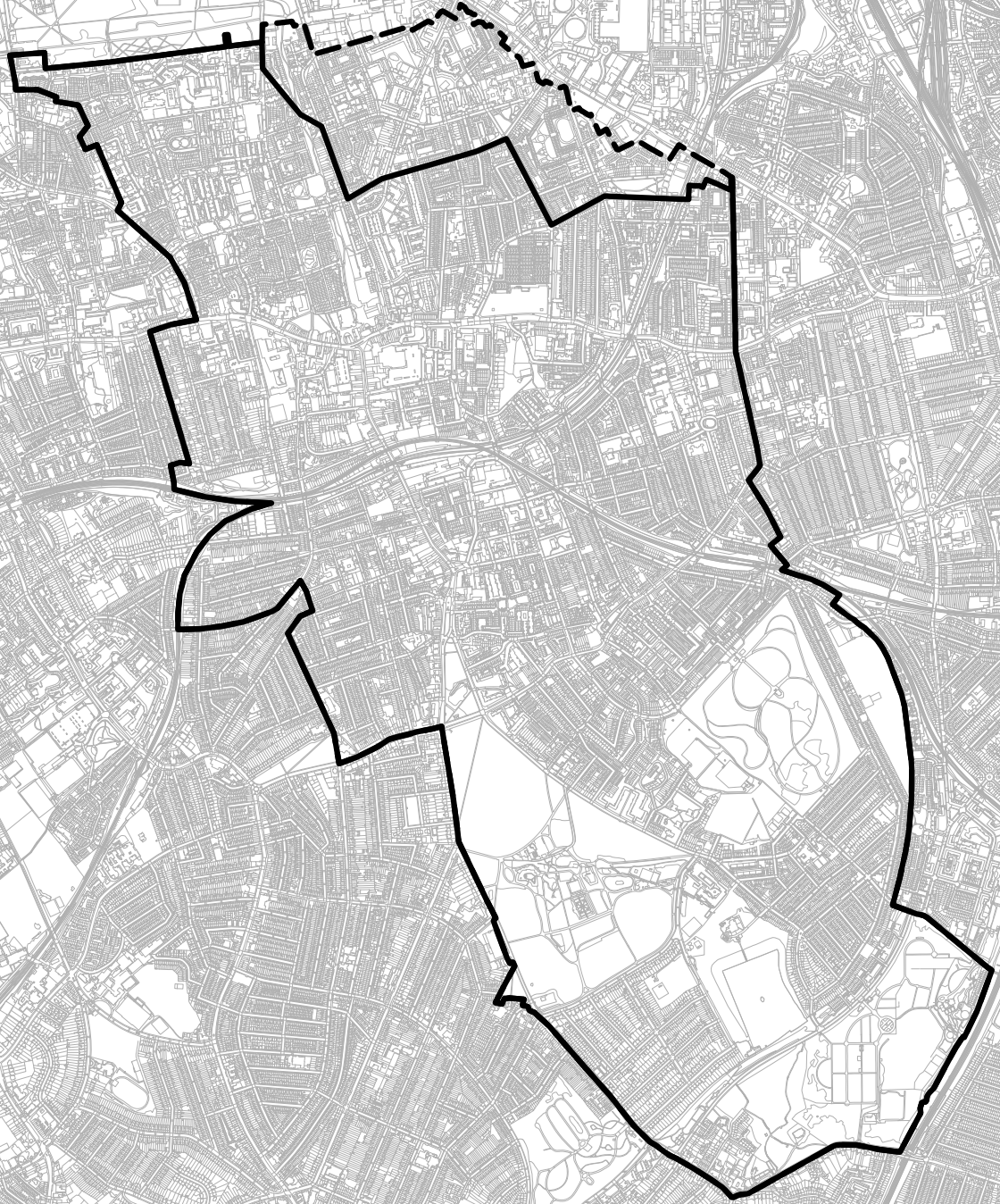
Proposed boundary



Existing boundary to be amended



**Designation to be amended:
Peckham and Nunhead
action area**

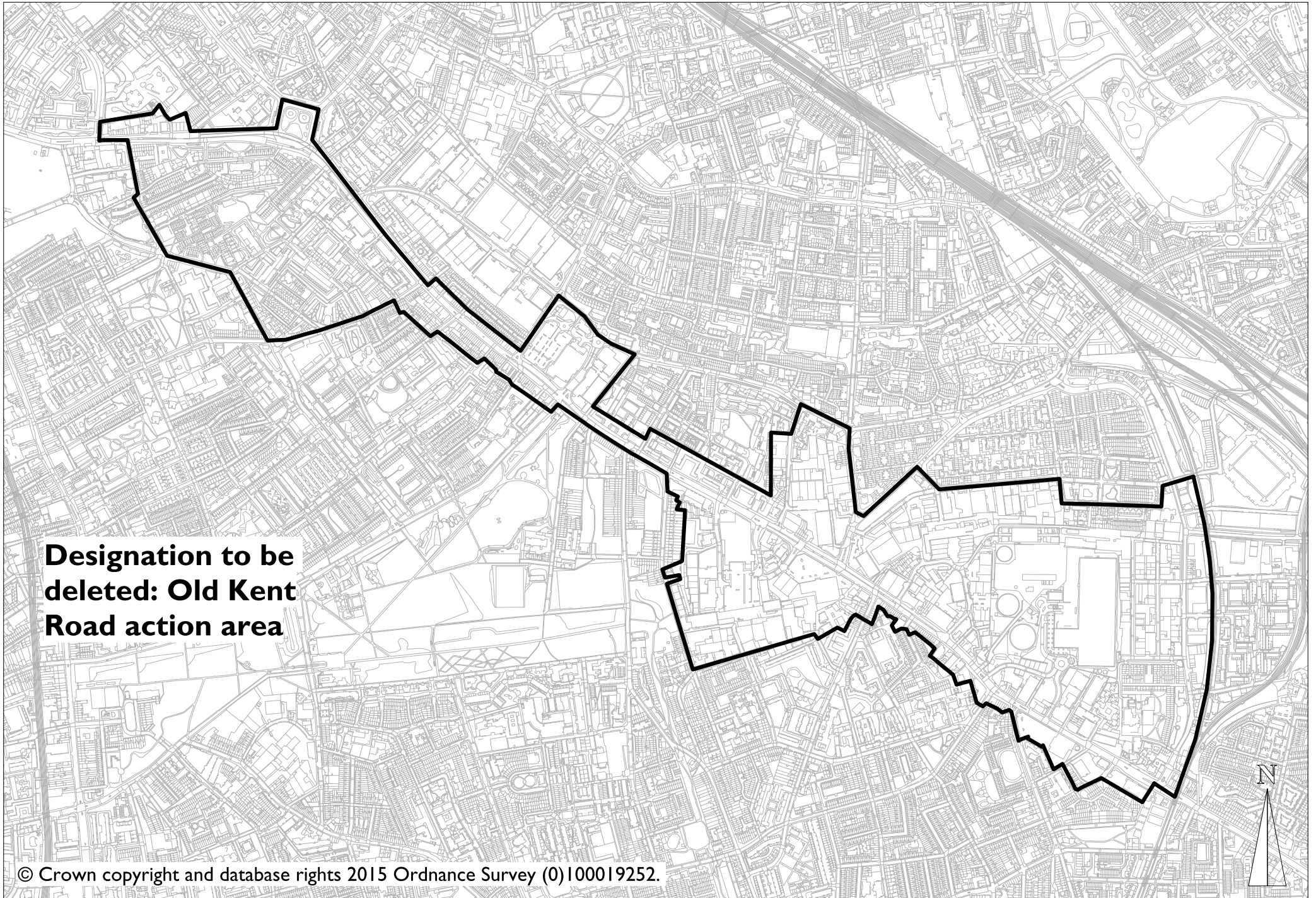


Proposed boundary



Existing boundary to be amended





**Designation to be
deleted: Old Kent
Road action area**

**Proposed designations to be deleted
from the Southwark proposals map**



**Designation to be deleted: Old Kent
Road preferred industrial location -
strategic**





**Designation to be deleted: South east
Bermondsey preferred industrial location
- strategic**

**Designation to be deleted:
Mandela Way preferred
industrial location - local**

