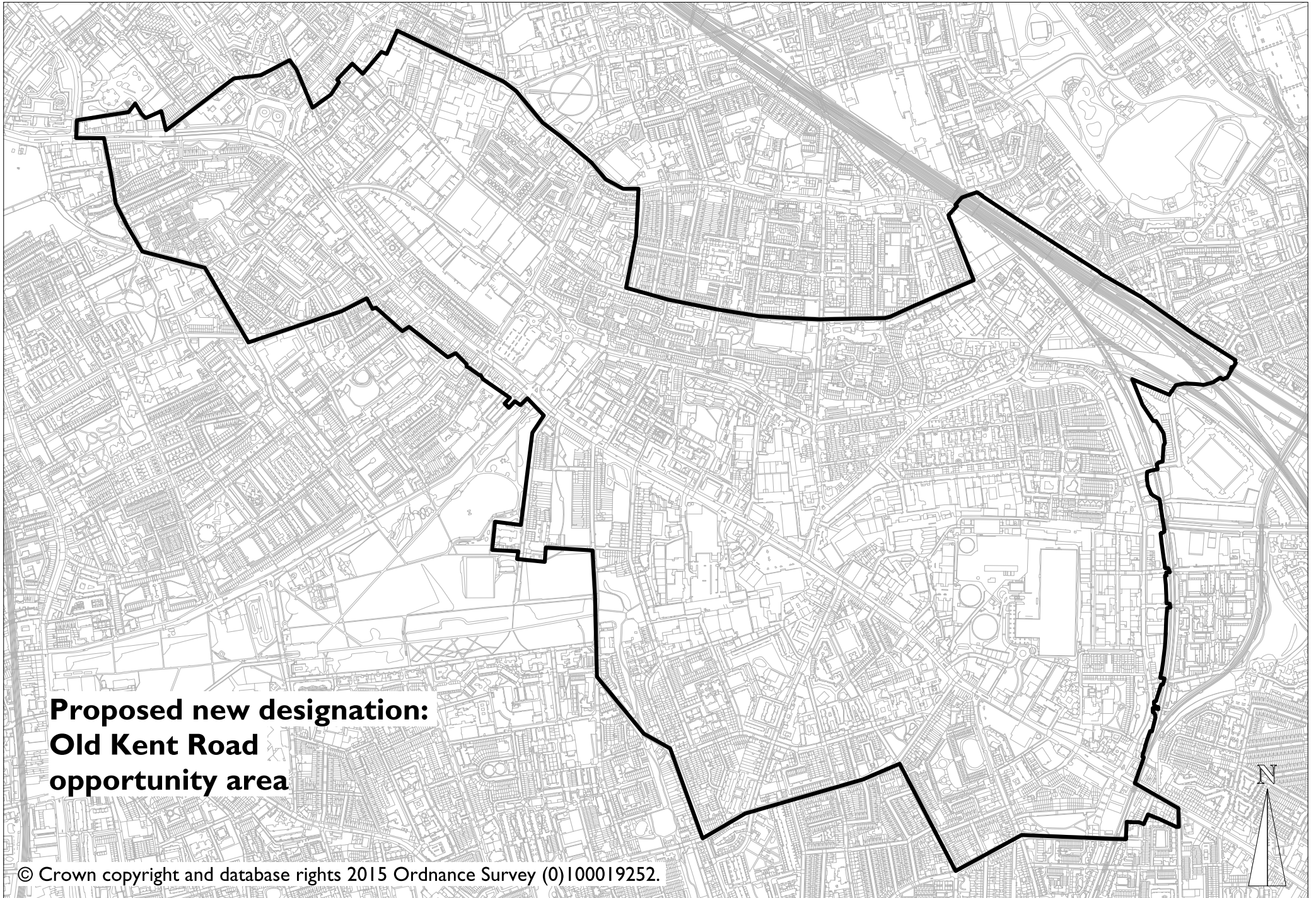


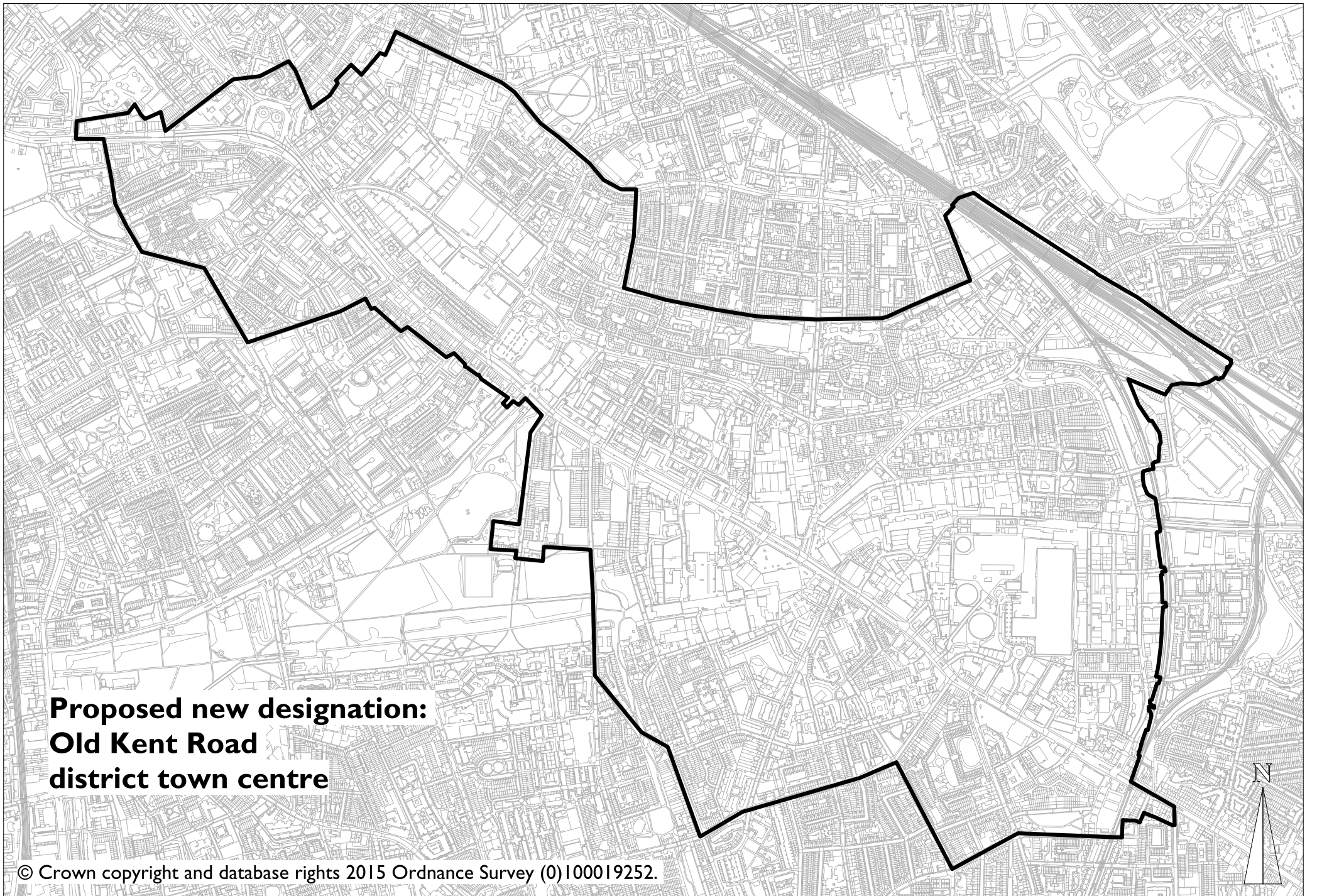
Draft Old Kent Road Area Action Plan/Opportunity Area Planning Framework

Background Paper: Proposed Changes to Proposals Map

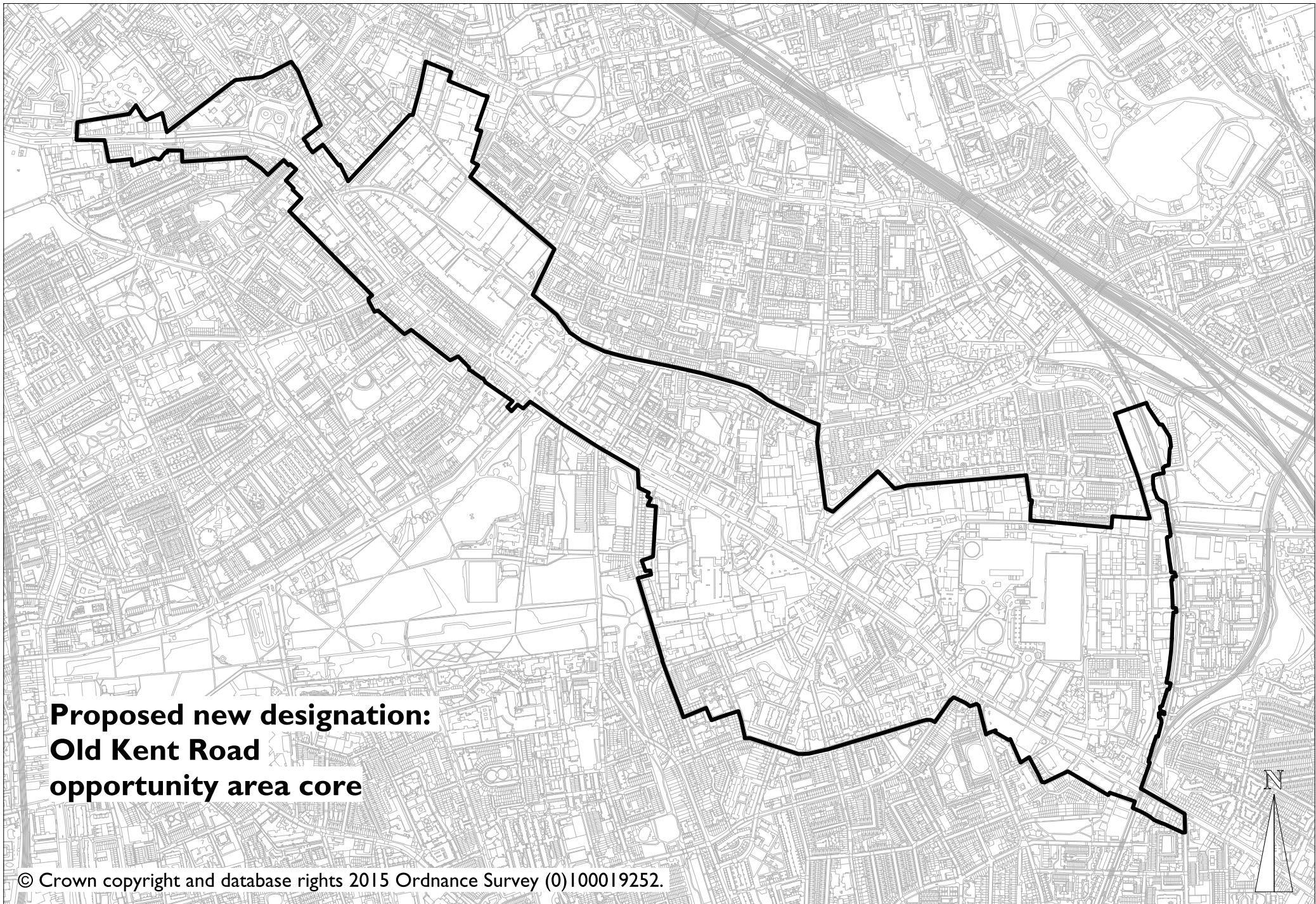
Proposed new designations to be added to the Southwark proposals map



**Proposed new designation:
Old Kent Road
opportunity area**



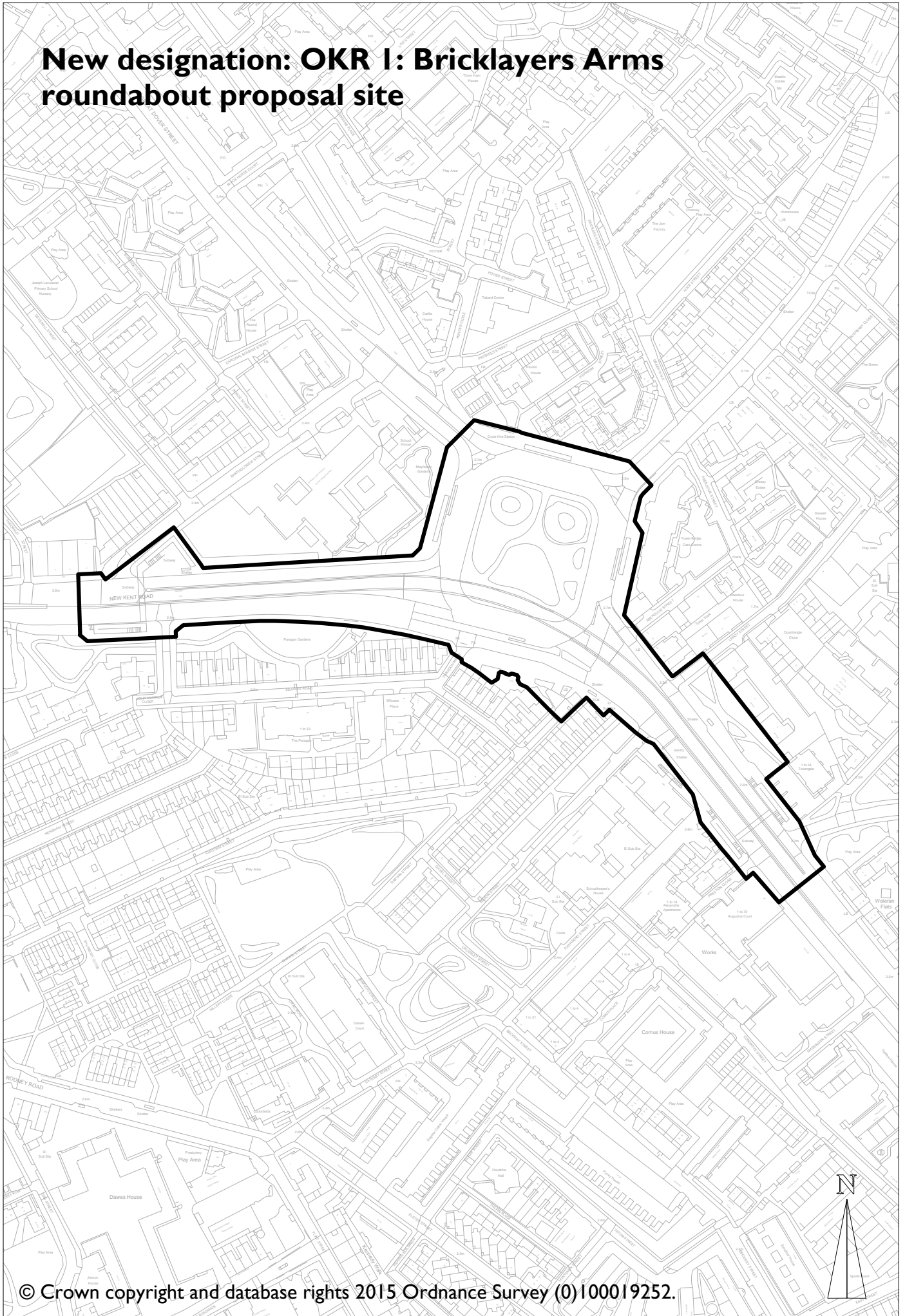
**Proposed new designation:
Old Kent Road
district town centre**



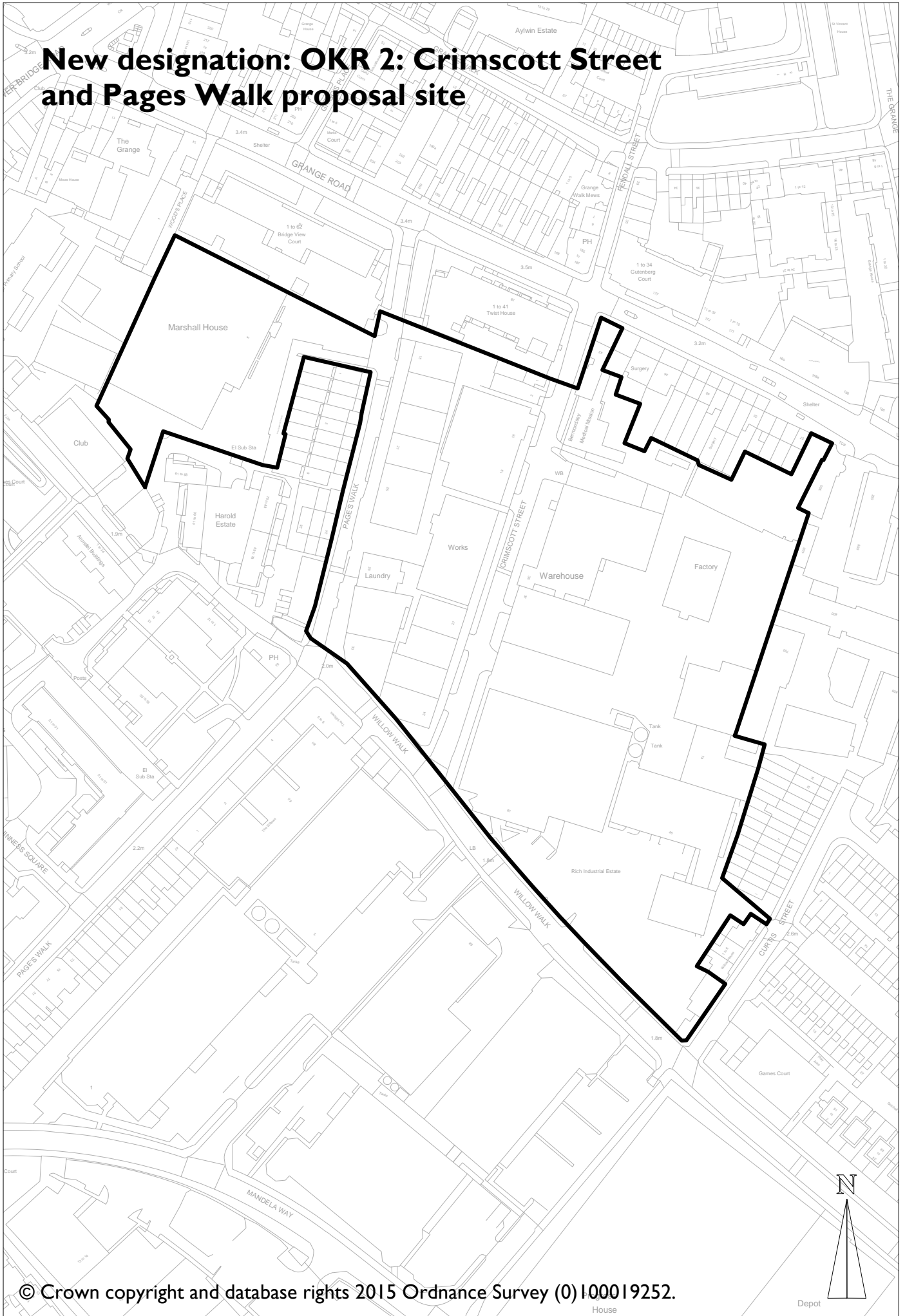
**Proposed new designation:
Old Kent Road
opportunity area core**



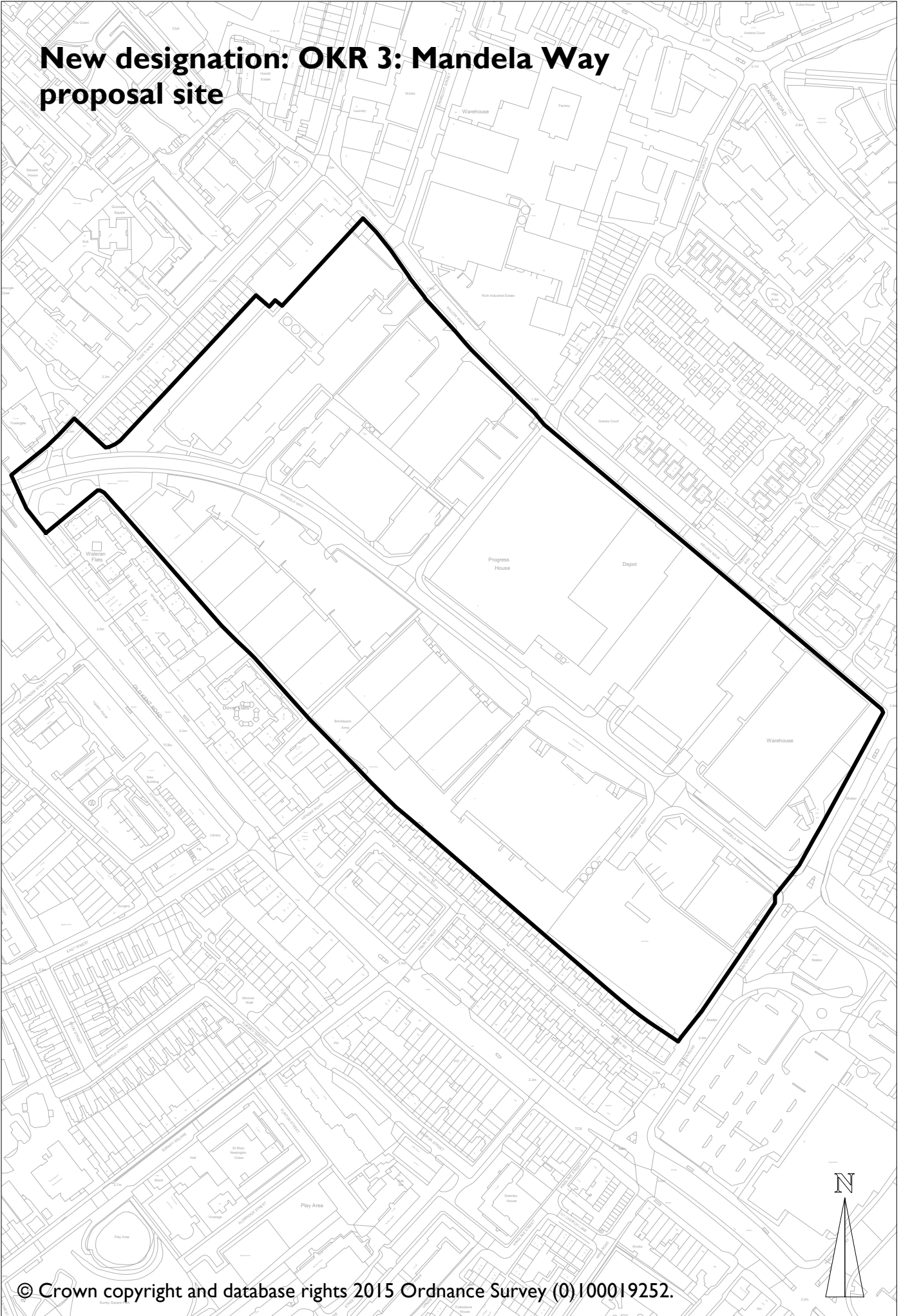
New designation: OKR 1: Bricklayers Arms roundabout proposal site



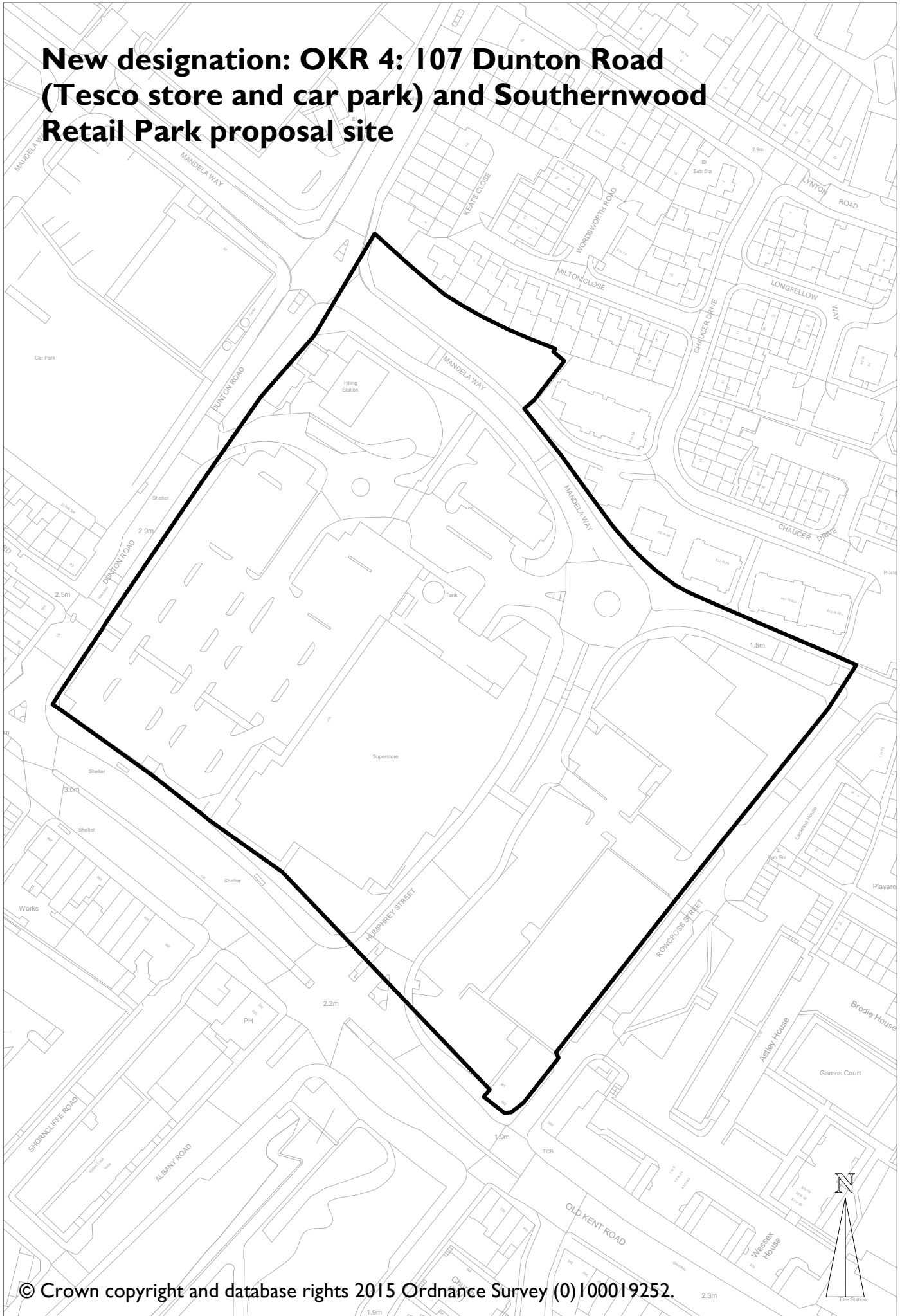
New designation: OKR 2: Crimscott Street and Pages Walk proposal site



New designation: OKR 3: Mandela Way proposal site

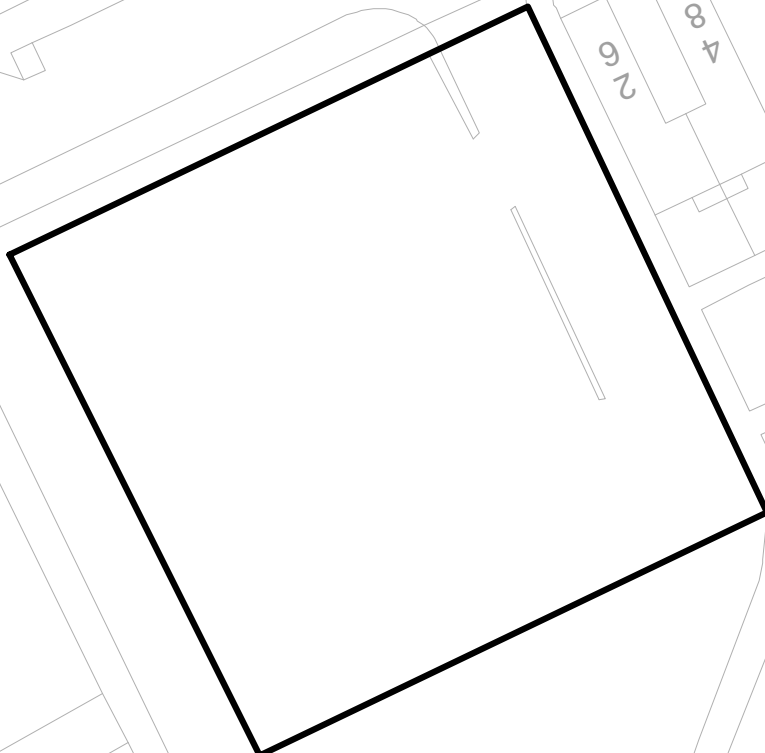


New designation: OKR 4: 107 Dunton Road (Tesco store and car park) and Southernwood Retail Park proposal site



**New designation: OKR 5: Salisbury estate
car park proposal site**

Church

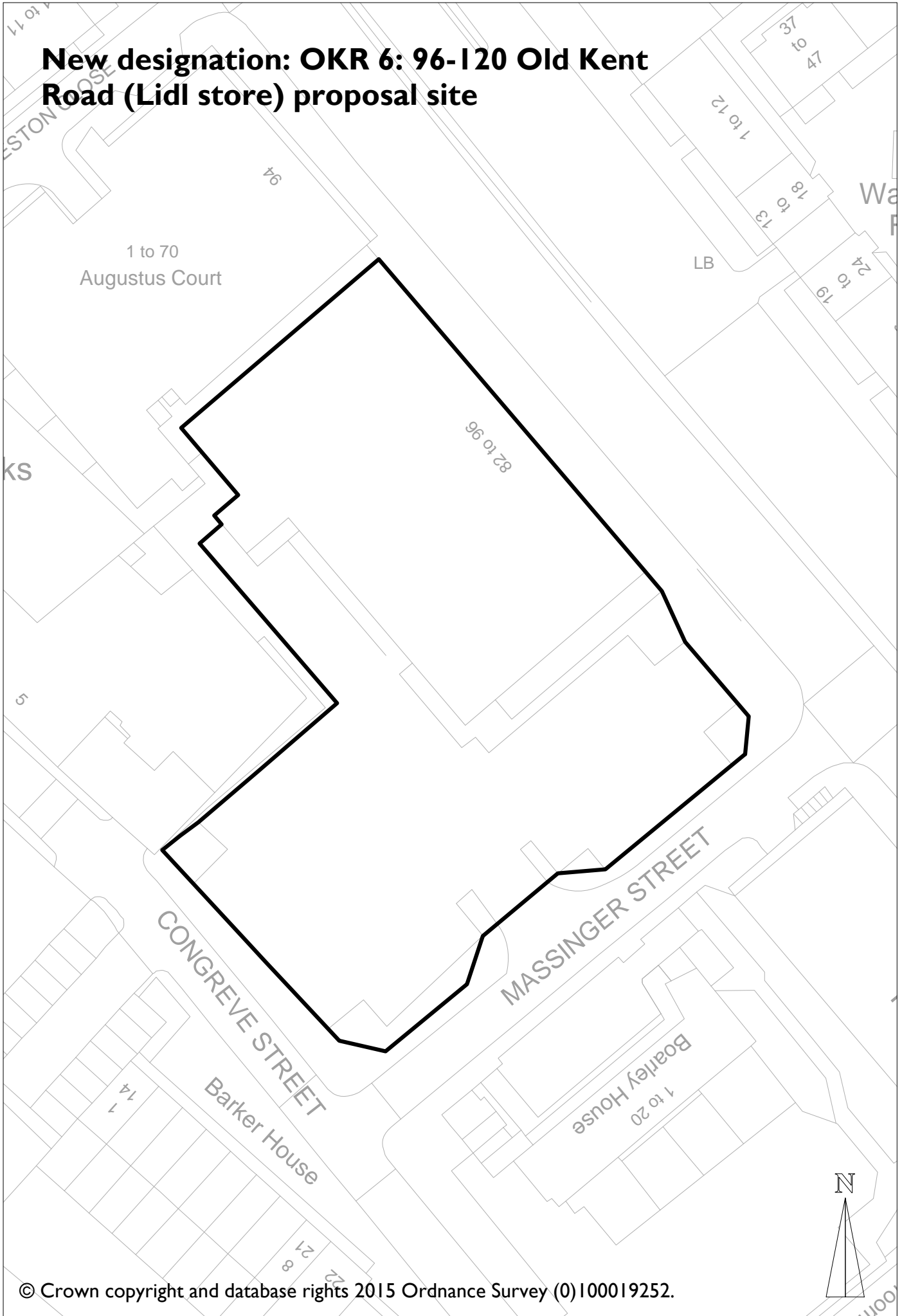


2.8m



Cycle Hire Station

New designation: OKR 6: 96-120 Old Kent Road (Lidl store) proposal site



**New designation: OKR 9: 4/12 Albany Road
proposal site**

306

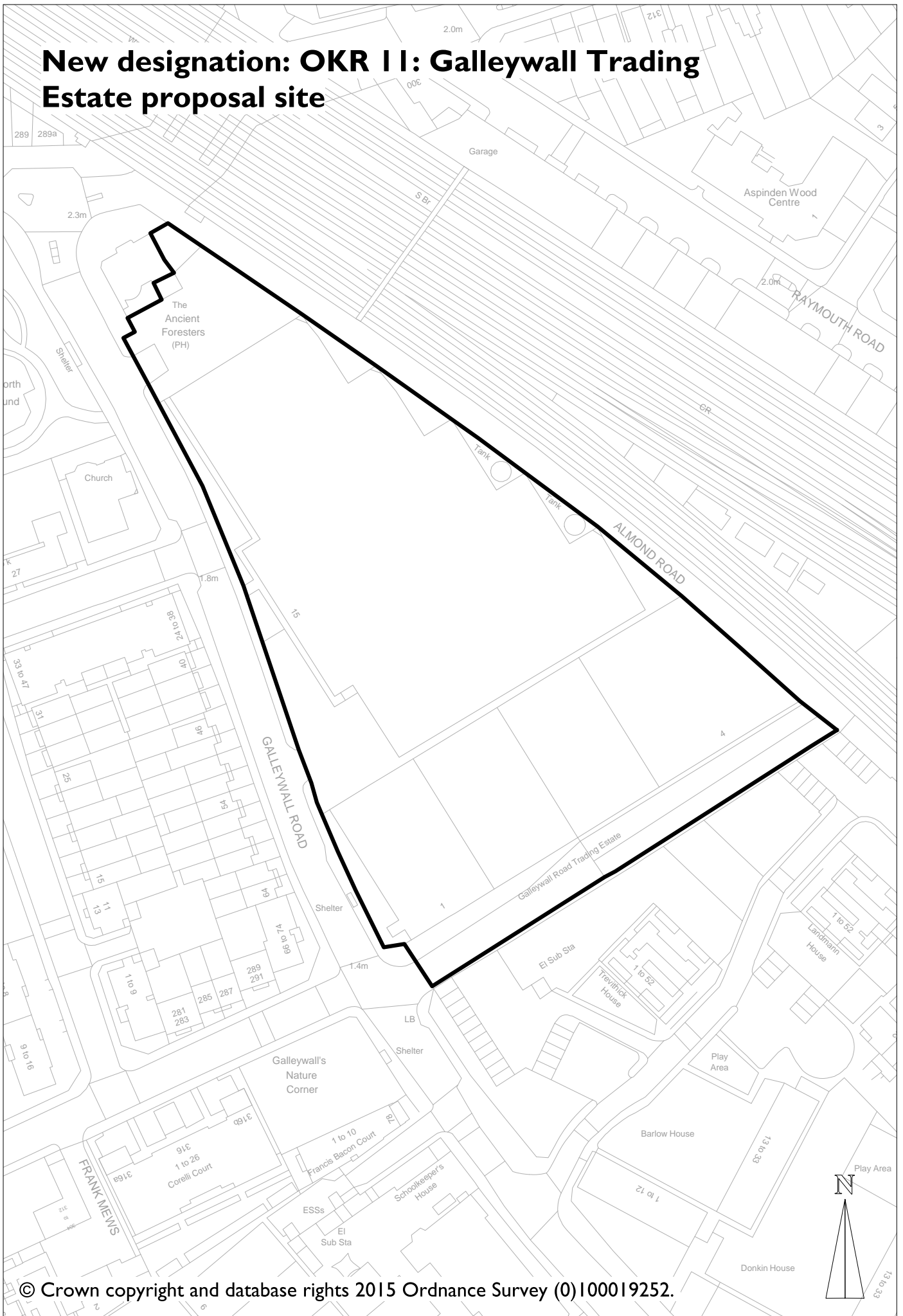
314 to 318

320
322

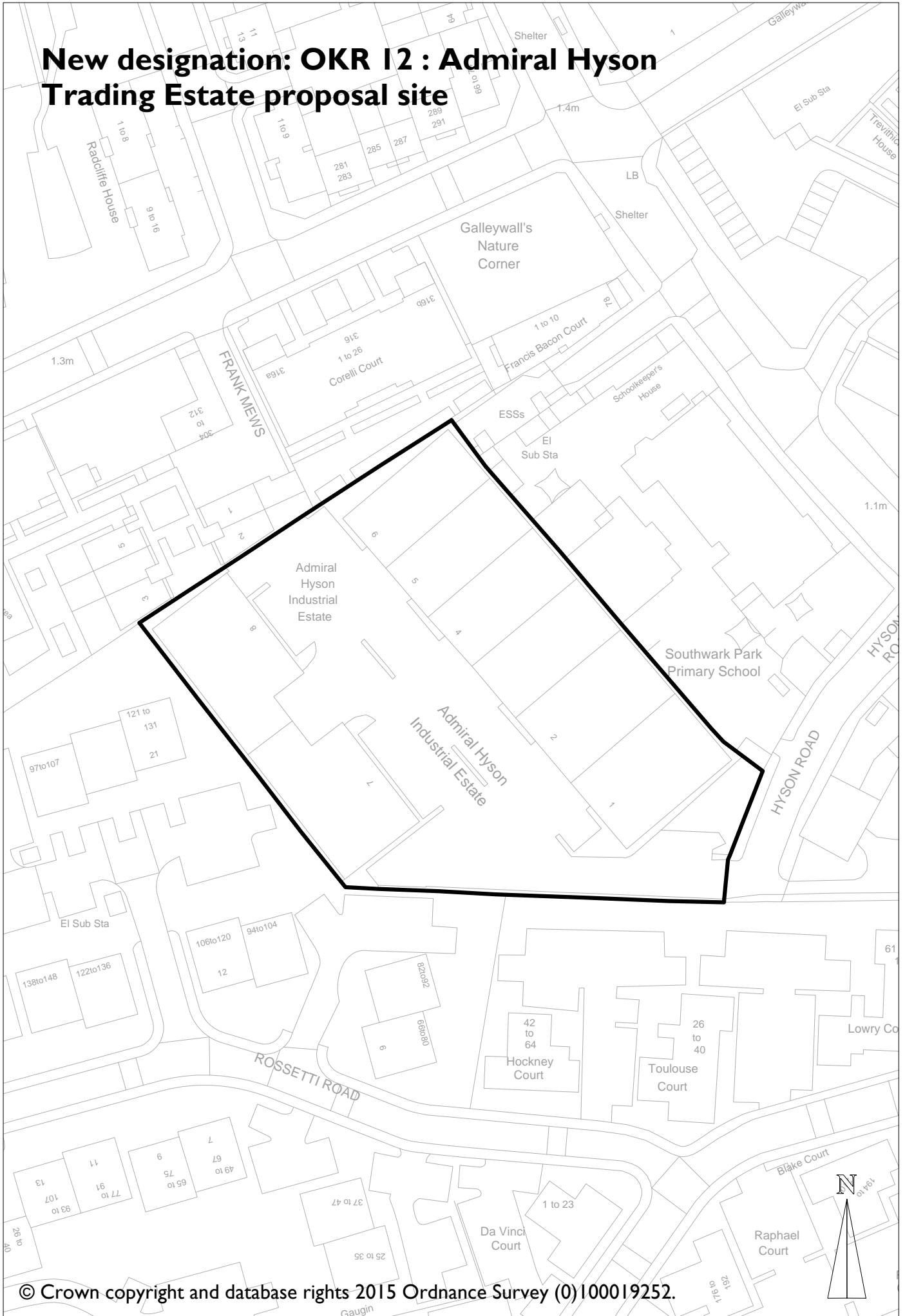
PH



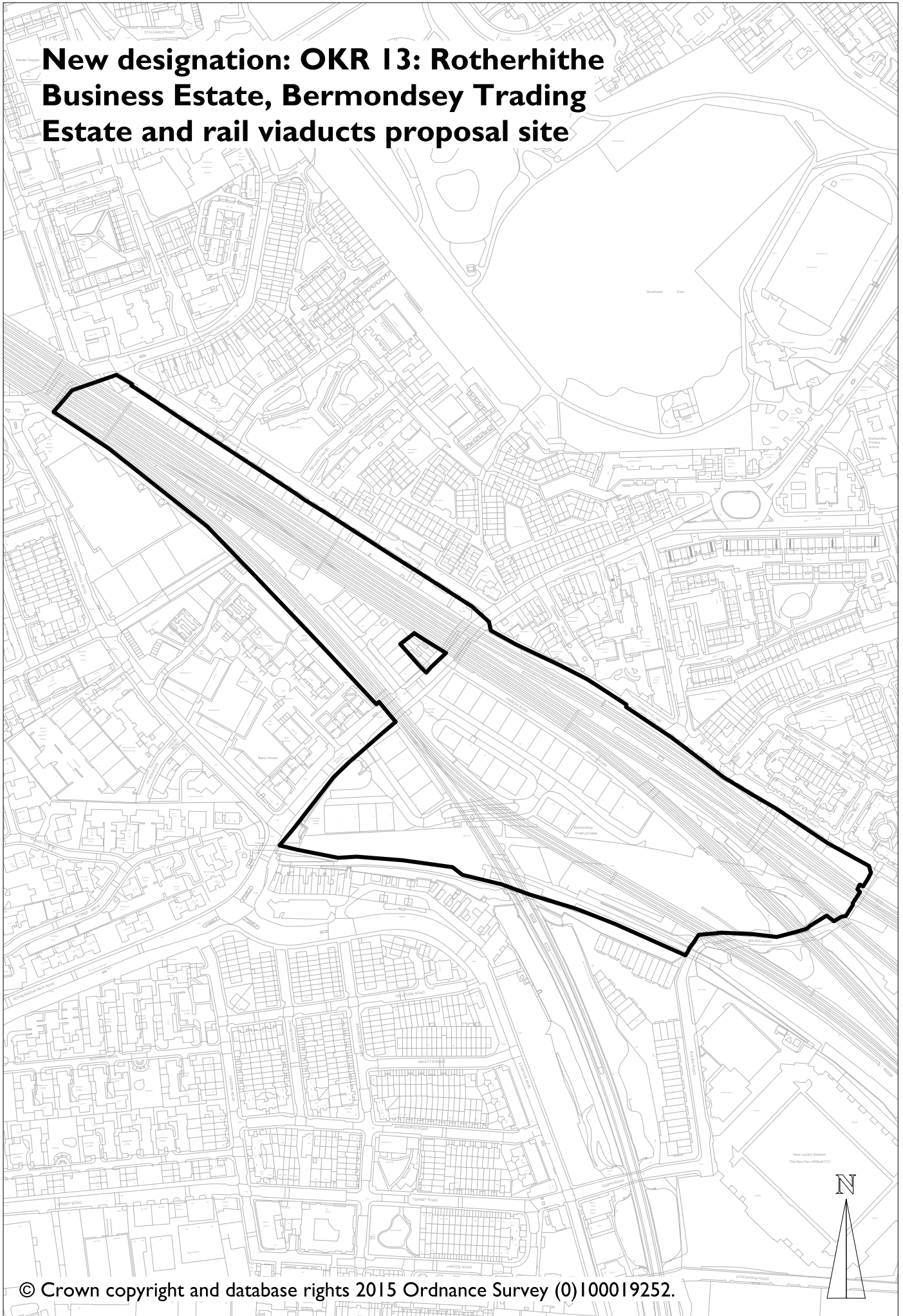
New designation: OKR I I: Galleywall Trading Estate proposal site



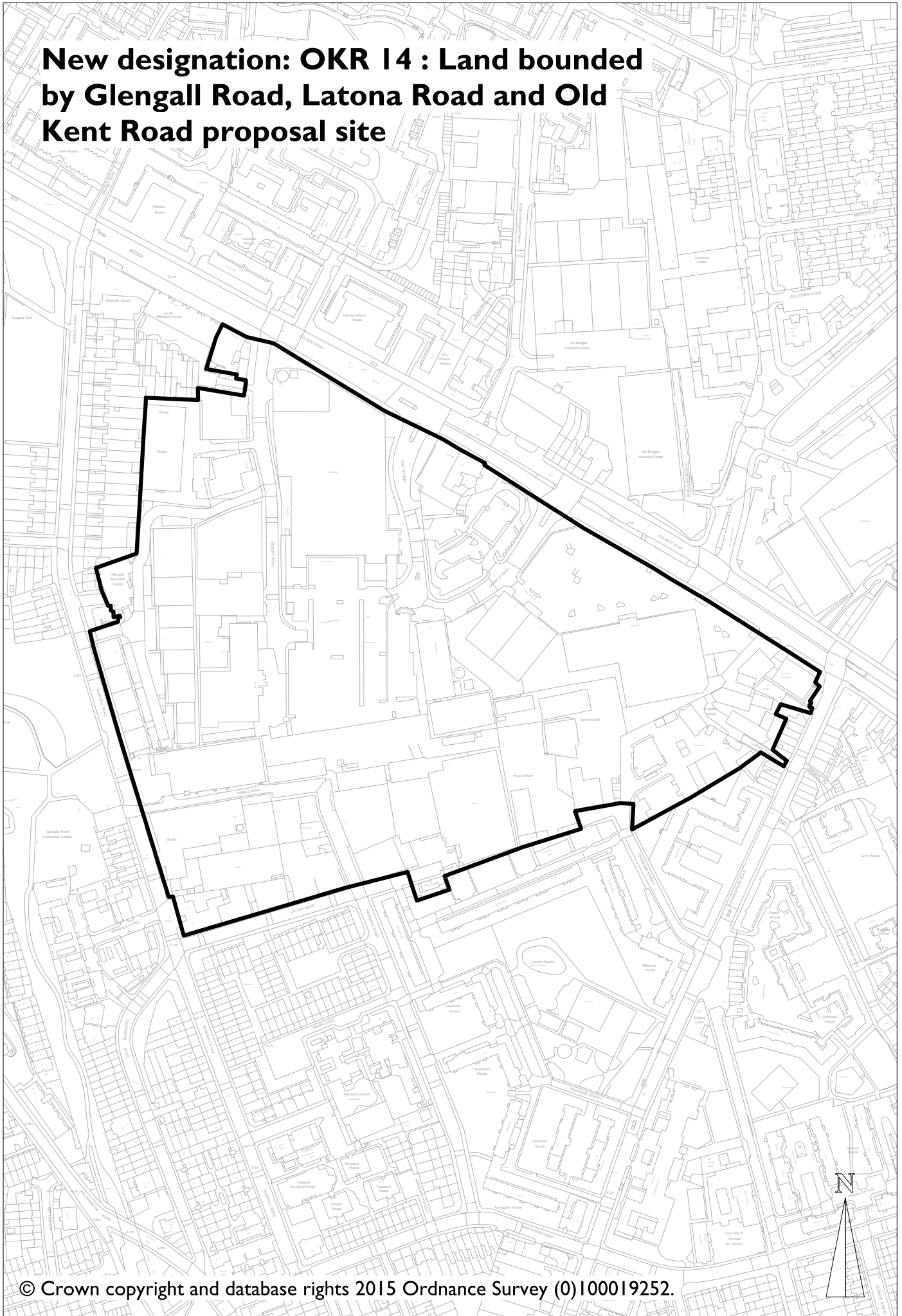
New designation: OKR I2 : Admiral Hyson Trading Estate proposal site



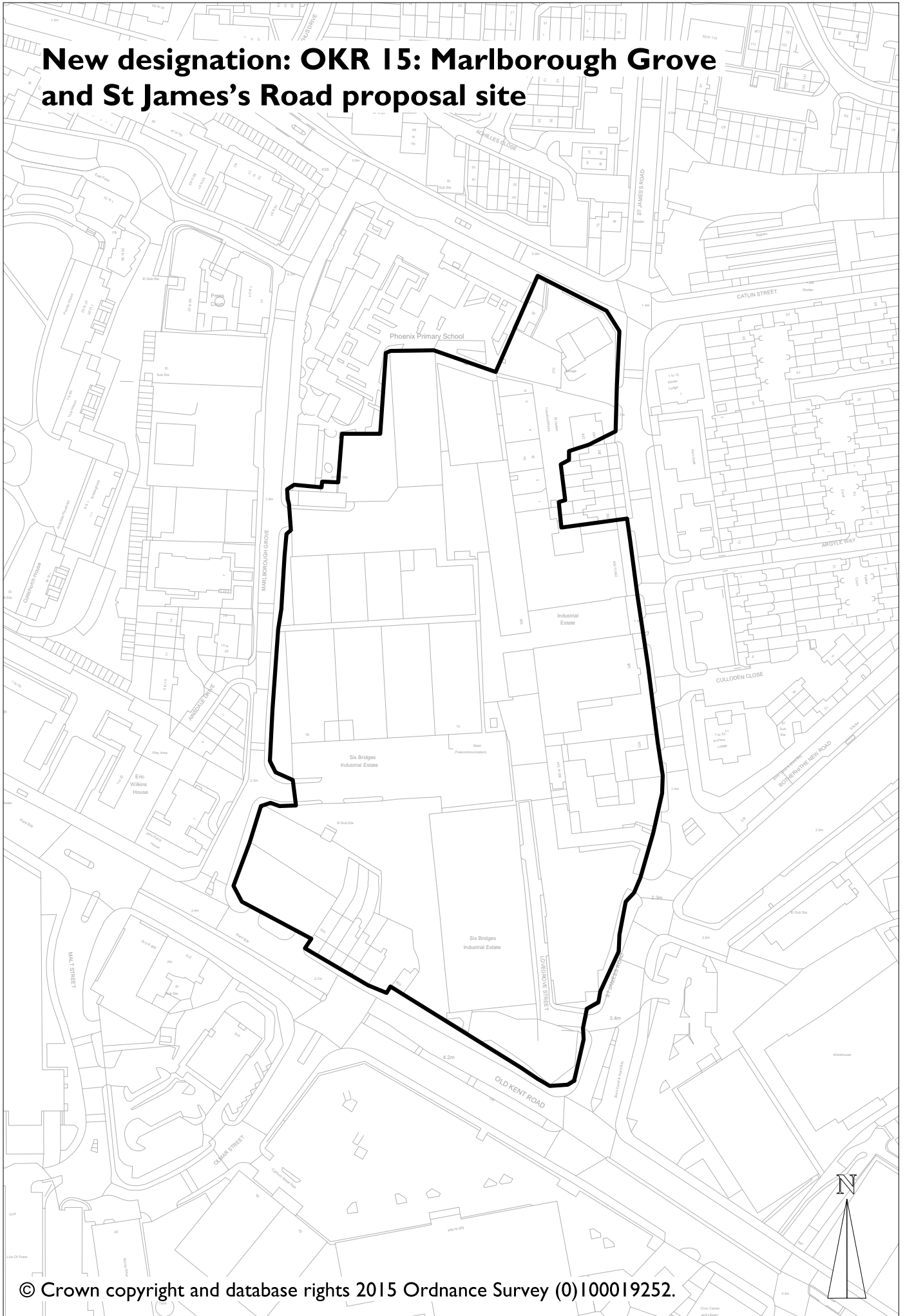
New designation: OKR I3: Rotherhithe Business Estate, Bermondsey Trading Estate and rail viaducts proposal site



New designation: OKR 14 : Land bounded by Glengall Road, Latona Road and Old Kent Road proposal site



New designation: OKR I5: Marlborough Grove and St James's Road proposal site



New designation: OKR I6: Sandgate Street and Verney Road proposal site

