


LEGEND	
	Carriageway resurfacing.
	Bound footway construction (precast concrete paving flags).
	Proposed asphalt traffic carpet.
	Traffic island (precast concrete paving flags).
	Proposed kerbs.
	Utility covers to be reset to new footway/carriageway level.
	Utility covers to be replaced with new D400 spec covers.
	Utility covers (unaffected).
	Proposed road markings.
	Existing road markings.
	Existing gully.
	Existing gullies to be adjusted to new levels.
	Proposed sign mounted on existing lighting column.
	Existing sign and post.
	Proposed sign mounted on new post.
	Existing bollard to remain.
	Proposed 'Cycle' TMP Heritage bollard.
	Proposed 'Keep Left' TMP Heritage bollard.



LOCATION PLAN	
	Location map showing project area in Peckham.

REVISION DESCRIPTION: DETAILS					
NO.	DATE	BY	CHKD	APPD	REV
1					
2					
3					
4					
5					
6					
7					
8					
9					
10					

PROJECT	
PROJECT:	SOUTHWARK SPINE DETAILED DESIGN PACKAGE 3
TITLE:	SERIES 100 GENERAL ARRANGEMENT SHEET 1 OF 9

CONTRACT NO.	
CONTRACT NO.	60493383-C0449
SCALE:	1: 200 @ A3
DRAWING NO.	60493383-C0449-P3-100-01
DATE DRAWN:	JUNE 2018
DATE REVISION:	20 MAY 2020

CONTRACT NO.	
CONTRACT NO.	60493383-C0449
SCALE:	1: 200 @ A3
DRAWING NO.	60493383-C0449-P3-100-01
DATE DRAWN:	JUNE 2018
DATE REVISION:	20 MAY 2020

CONTRACT NO.	
CONTRACT NO.	60493383-C0449
SCALE:	1: 200 @ A3
DRAWING NO.	60493383-C0449-P3-100-01
DATE DRAWN:	JUNE 2018
DATE REVISION:	20 MAY 2020

CONTRACT NO.	
CONTRACT NO.	60493383-C0449
SCALE:	1: 200 @ A3
DRAWING NO.	60493383-C0449-P3-100-01
DATE DRAWN:	JUNE 2018
DATE REVISION:	20 MAY 2020

CONTRACT NO.	
CONTRACT NO.	60493383-C0449
SCALE:	1: 200 @ A3
DRAWING NO.	60493383-C0449-P3-100-01
DATE DRAWN:	JUNE 2018
DATE REVISION:	20 MAY 2020

CONTRACT NO.	
CONTRACT NO.	60493383-C0449
SCALE:	1: 200 @ A3
DRAWING NO.	60493383-C0449-P3-100-01
DATE DRAWN:	JUNE 2018
DATE REVISION:	20 MAY 2020

CONTRACT NO.	
CONTRACT NO.	60493383-C0449
SCALE:	1: 200 @ A3
DRAWING NO.	60493383-C0449-P3-100-01
DATE DRAWN:	JUNE 2018
DATE REVISION:	20 MAY 2020

CONTRACT NO.	
CONTRACT NO.	60493383-C0449
SCALE:	1: 200 @ A3
DRAWING NO.	60493383-C0449-P3-100-01
DATE DRAWN:	JUNE 2018
DATE REVISION:	20 MAY 2020

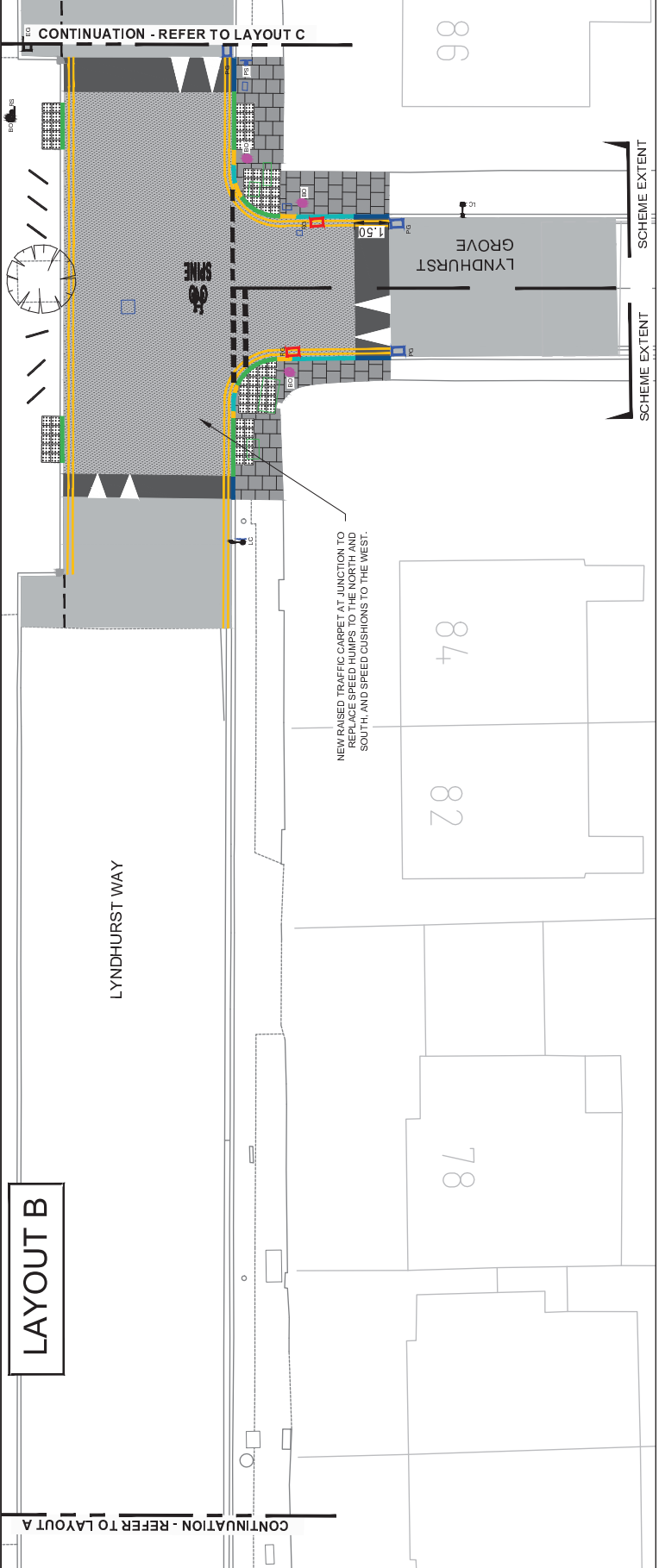
CONTRACT NO.	
CONTRACT NO.	60493383-C0449
SCALE:	1: 200 @ A3
DRAWING NO.	60493383-C0449-P3-100-01
DATE DRAWN:	JUNE 2018
DATE REVISION:	20 MAY 2020

NOTES

- All dimensions are in metres unless otherwise stated. Do not scale from this drawing as existing and are to remain unless stated otherwise.
- The information shown on this drawing is based on a topographical survey undertaken by Premier Surveys in November 2017 and June 2018.
- This drawing is to be read in conjunction with all CONWAY Approved Documents and the relevant sections of the Building Regulations 2010 and the relevant sections of the Building Regulations 2010.
- This drawing is to be read in conjunction with LS Southwark Streetscape Design Guidance (SSDM) and all relevant contract documents.
- Traffic management is to be in accordance with Chapter 8 of the Traffic Signs Manual and Safety at Street Works and relevant sections of the Highway Act 1980.
- Contractor to scan for services prior to excavation and refer to utility records.
- Contractor to maintain access to all properties and businesses at all times and agree alternative access arrangements with stakeholders.
- Travellers are to be given priority with a maximum width of 1.12m.
- Dimensions are to be taken from the centre of the adjacent construction works to be reinstated to match existing.

LEGEND

	Carriageway resurfacing.
	Bound footway construction (precast concrete paving flags).
	Proposed asphalt traffic carpet.
	Proposed kerbs.
	Blister tactile paving construction (precast concrete paving flags).
	Utility covers to be reset to new footway/carriageway level.
	Utility covers to be converted to recessed covers and reset to new footway/carriageway level.
	Existing cover (unaffected).
	Proposed footway drainage channel.
	Proposed road markings.
	Existing road markings.
	Existing gully.
	Proposed gully.
	Existing gully to be converted into inspection chamber.
	Existing lighting column.
	Existing sign and post.
	Proposed sign mounted on existing lighting column.
	Proposed sign mounted on new post.
	Existing cycle stand.
	Proposed Manchester bollard.
	Existing tree to remain.



LOCATION PLAN

NO.	DATE	DESCRIPTION	BY	CHKD	APPD
1	15/05/20	ISSUED FOR TENDER	ACOM	ACOM	ACOM
2	20/05/20	FINAL PACKAGE - TENDERS	ACOM	ACOM	ACOM
3	20/05/20	FINAL PACKAGE - TENDERS	ACOM	ACOM	ACOM
4	20/05/20	FINAL PACKAGE - TENDERS	ACOM	ACOM	ACOM
5	20/05/20	FINAL PACKAGE - TENDERS	ACOM	ACOM	ACOM
6	20/05/20	FINAL PACKAGE - TENDERS	ACOM	ACOM	ACOM
7	20/05/20	FINAL PACKAGE - TENDERS	ACOM	ACOM	ACOM
8	20/05/20	FINAL PACKAGE - TENDERS	ACOM	ACOM	ACOM
9	20/05/20	FINAL PACKAGE - TENDERS	ACOM	ACOM	ACOM
10	20/05/20	FINAL PACKAGE - TENDERS	ACOM	ACOM	ACOM

PROJECT: SOUTHWARD SPINE DETAILED DESIGN PACKAGE 3

TITLE: SERIES 100 GENERAL ARRANGEMENT SHEET 2 OF 9

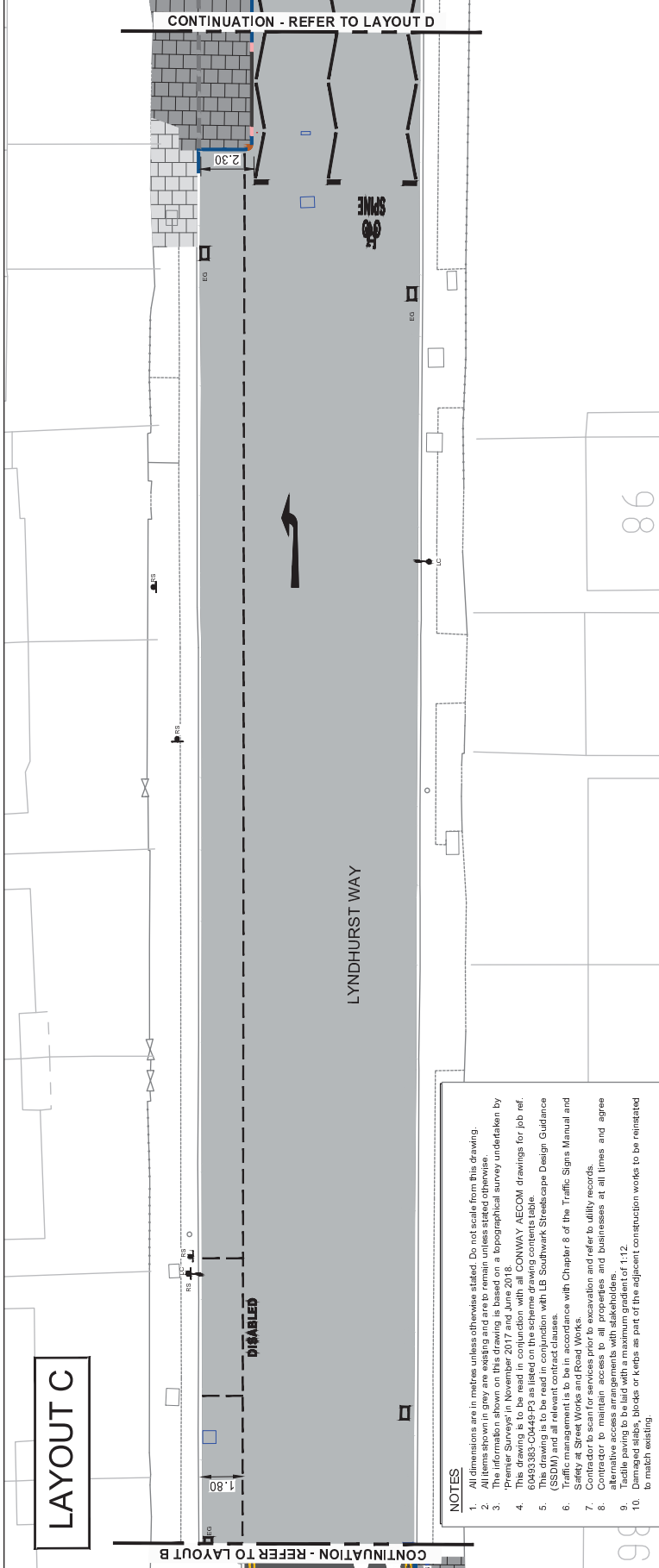
CONTRACT NO: 60493383-C0449

SCALE: 1:200 @ A3

DRAWING NO: 60493383-C0449-P3-100-02

DATE DRAWN: JUNE 2018

DATE REVISION: 20 MAY 2020



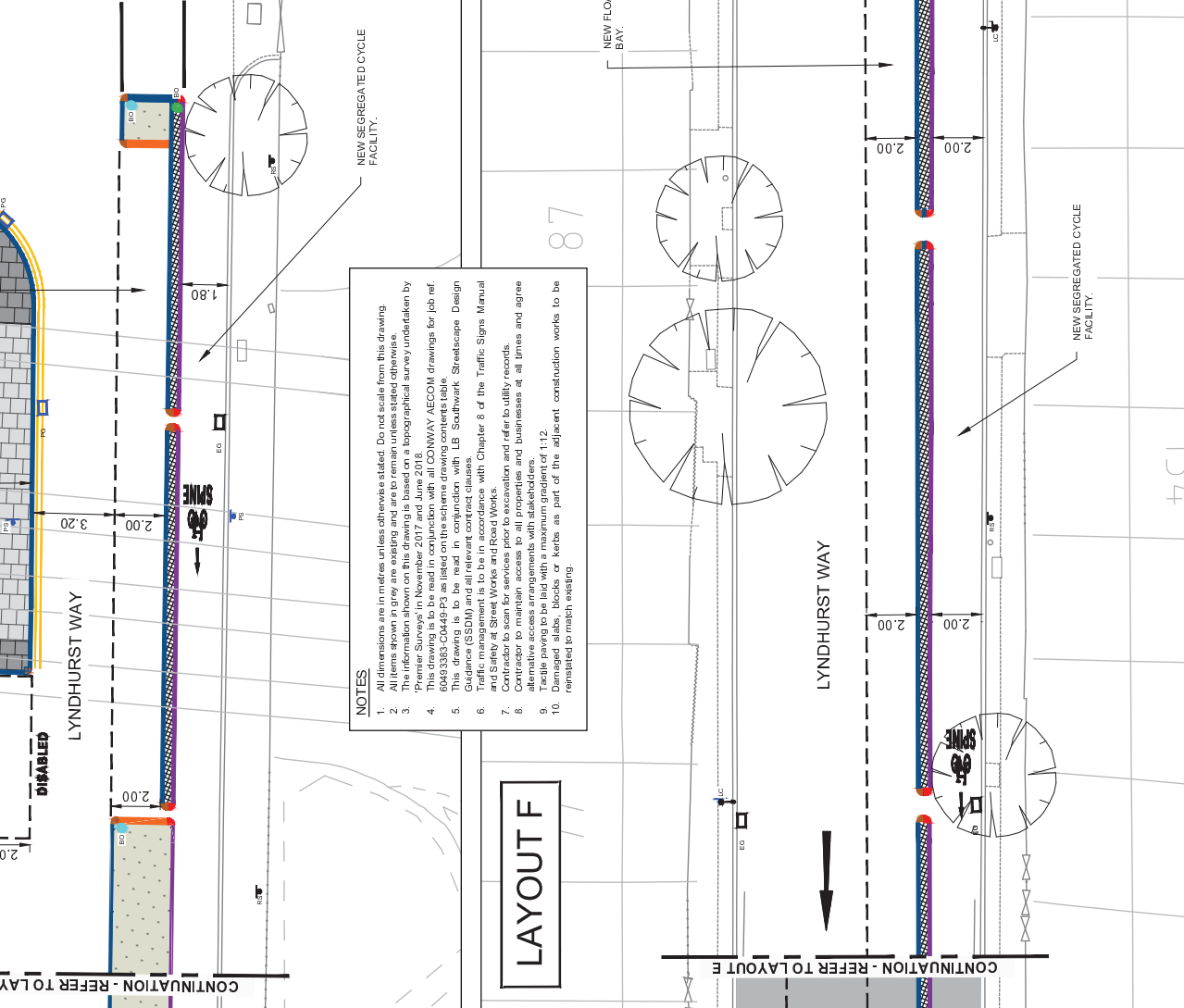
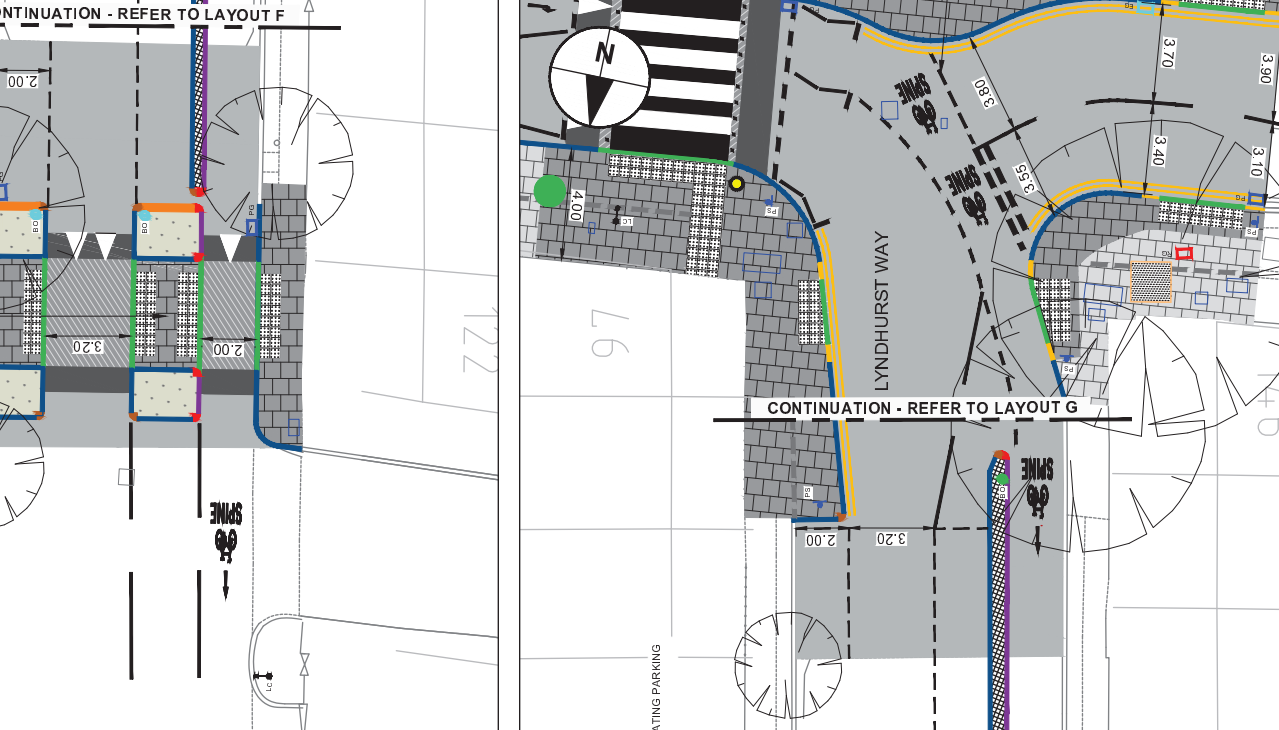
- ### NOTES
- All dimensions are in metres, unless otherwise stated. Do not scale from this drawing.
 - All items shown in grey are existing and are to remain unless stated otherwise.
 - The information shown on this drawing is based on a topographical survey undertaken by 'Premier Surveys' in November 2017 and June 2018.
 - This drawing is to be read in conjunction with all CONWAY AECOM drawings for job ref. 60493383-C0449-P3 as listed on the scheme drawing contents table.
 - This drawing is to be read in conjunction with LB Southwark Streetscape Design Guidance (SSDM).
 - Traffic management is to be in accordance with Chapter 6 of the Traffic Signs Manual and Safety at Street Works and Road Works.
 - Contractor to scan for services prior to excavation and refer to utility records.
 - Contractor to maintain access to all properties and businesses at all times and agree alternative access arrangements with stakeholders.
 - Contractor to maintain access to all properties and businesses at all times and agree alternative access arrangements with stakeholders.
 - Damaged slabs, kerbs or kerbs as part of the adjacent construction works to be reinstated to match existing.

REVISION	DATE	BY	CHKD	DESCRIPTION
1	15/05/2018	AMC	AMC	ISSUED FOR TENDER
2	15/05/2018	AMC	AMC	NO CHANGES - FINAL DETAILED DESIGN PACKAGE
3	15/05/2018	AMC	AMC	NO CHANGES - FINAL DETAILED DESIGN PACKAGE
4	15/05/2018	AMC	AMC	NO CHANGES - FINAL DETAILED DESIGN PACKAGE
5	15/05/2018	AMC	AMC	NO CHANGES - FINAL DETAILED DESIGN PACKAGE
6	15/05/2018	AMC	AMC	NO CHANGES - FINAL DETAILED DESIGN PACKAGE
7	15/05/2018	AMC	AMC	NO CHANGES - FINAL DETAILED DESIGN PACKAGE
8	15/05/2018	AMC	AMC	NO CHANGES - FINAL DETAILED DESIGN PACKAGE
9	15/05/2018	AMC	AMC	NO CHANGES - FINAL DETAILED DESIGN PACKAGE
10	15/05/2018	AMC	AMC	NO CHANGES - FINAL DETAILED DESIGN PACKAGE
11	15/05/2018	AMC	AMC	NO CHANGES - FINAL DETAILED DESIGN PACKAGE
12	15/05/2018	AMC	AMC	NO CHANGES - FINAL DETAILED DESIGN PACKAGE
13	15/05/2018	AMC	AMC	NO CHANGES - FINAL DETAILED DESIGN PACKAGE
14	15/05/2018	AMC	AMC	NO CHANGES - FINAL DETAILED DESIGN PACKAGE
15	15/05/2018	AMC	AMC	NO CHANGES - FINAL DETAILED DESIGN PACKAGE
16	15/05/2018	AMC	AMC	NO CHANGES - FINAL DETAILED DESIGN PACKAGE
17	15/05/2018	AMC	AMC	NO CHANGES - FINAL DETAILED DESIGN PACKAGE
18	15/05/2018	AMC	AMC	NO CHANGES - FINAL DETAILED DESIGN PACKAGE
19	15/05/2018	AMC	AMC	NO CHANGES - FINAL DETAILED DESIGN PACKAGE
20	15/05/2018	AMC	AMC	NO CHANGES - FINAL DETAILED DESIGN PACKAGE

NO	DATE	BY	CHKD	DESCRIPTION
1	15/05/2018	AMC	AMC	ISSUED FOR TENDER
2	15/05/2018	AMC	AMC	NO CHANGES - FINAL DETAILED DESIGN PACKAGE
3	15/05/2018	AMC	AMC	NO CHANGES - FINAL DETAILED DESIGN PACKAGE
4	15/05/2018	AMC	AMC	NO CHANGES - FINAL DETAILED DESIGN PACKAGE
5	15/05/2018	AMC	AMC	NO CHANGES - FINAL DETAILED DESIGN PACKAGE
6	15/05/2018	AMC	AMC	NO CHANGES - FINAL DETAILED DESIGN PACKAGE
7	15/05/2018	AMC	AMC	NO CHANGES - FINAL DETAILED DESIGN PACKAGE
8	15/05/2018	AMC	AMC	NO CHANGES - FINAL DETAILED DESIGN PACKAGE
9	15/05/2018	AMC	AMC	NO CHANGES - FINAL DETAILED DESIGN PACKAGE
10	15/05/2018	AMC	AMC	NO CHANGES - FINAL DETAILED DESIGN PACKAGE
11	15/05/2018	AMC	AMC	NO CHANGES - FINAL DETAILED DESIGN PACKAGE
12	15/05/2018	AMC	AMC	NO CHANGES - FINAL DETAILED DESIGN PACKAGE
13	15/05/2018	AMC	AMC	NO CHANGES - FINAL DETAILED DESIGN PACKAGE
14	15/05/2018	AMC	AMC	NO CHANGES - FINAL DETAILED DESIGN PACKAGE
15	15/05/2018	AMC	AMC	NO CHANGES - FINAL DETAILED DESIGN PACKAGE
16	15/05/2018	AMC	AMC	NO CHANGES - FINAL DETAILED DESIGN PACKAGE
17	15/05/2018	AMC	AMC	NO CHANGES - FINAL DETAILED DESIGN PACKAGE
18	15/05/2018	AMC	AMC	NO CHANGES - FINAL DETAILED DESIGN PACKAGE
19	15/05/2018	AMC	AMC	NO CHANGES - FINAL DETAILED DESIGN PACKAGE
20	15/05/2018	AMC	AMC	NO CHANGES - FINAL DETAILED DESIGN PACKAGE

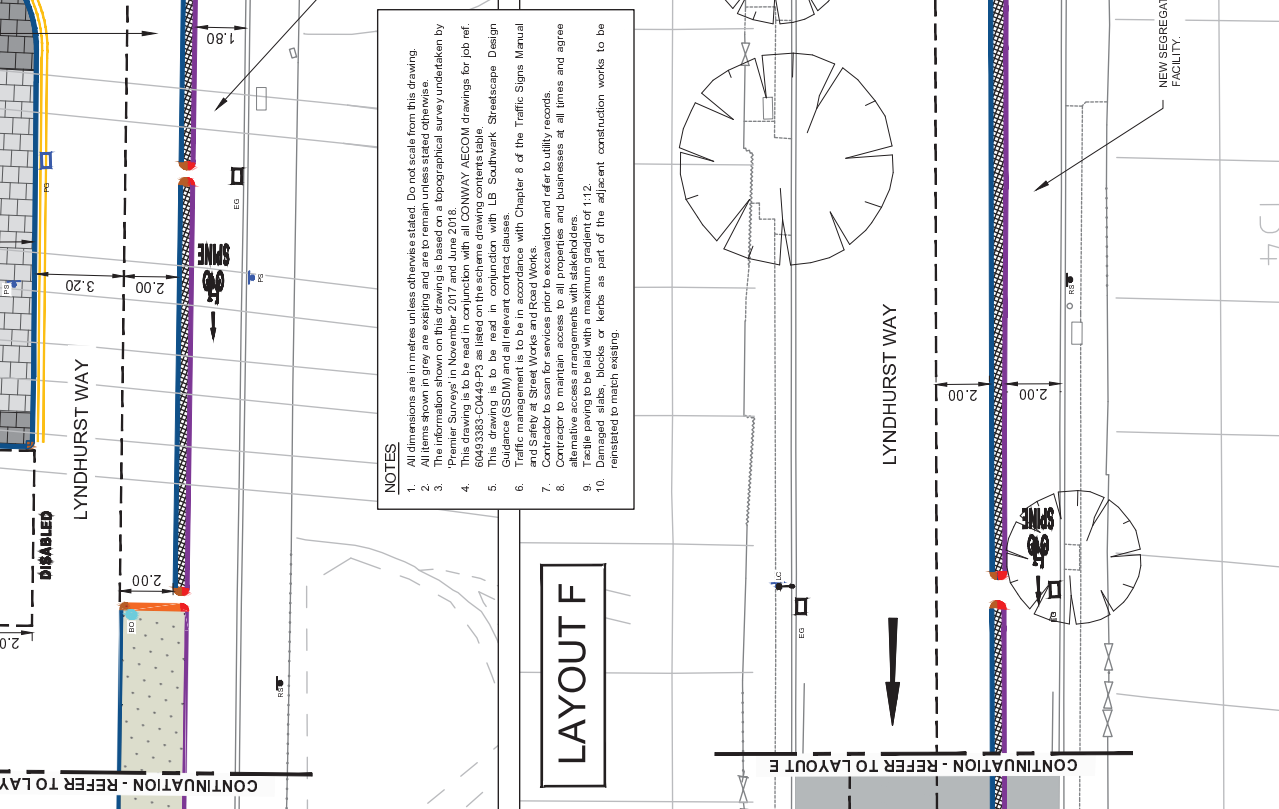
LEGEND

- Carriageway resurfacing
- Bound footway construction (precast concrete paving flags)
- Unbound footway construction (precast concrete paving flags)
- Proposed asphalt raised table
- Proposed kerbs
- Blister tactile paving construction (precast concrete paving flags)
- Utility covers to be reset to new footway/carriageway level
- Utility covers to be converted to recessed covers and reset to new footway/carriageway level
- Existing cover (unaffected)
- Proposed footway drainage channel
- Proposed road markings
- Existing road markings
- Proposed gully
- Proposed sign and post
- Proposed sign mounted on new post
- Proposed Ward bollard
- Proposed TMP 'cycle' bollard
- Existing cycle stand
- Imitation granite block traffic island
- Existing tree to remain
- Proposed tree pit
- Proposed low level landscaped area



NOTES

- All dimensions are in metres unless otherwise stated. Do not scale from this drawing.
- All items shown in grey are existing and are to remain unless stated otherwise.
- The information shown on this drawing is based on a topographical survey undertaken by 'Premier Surveys' in November 2017 and June 2018.
- This drawing is to be read in conjunction with all CONWAY AECOM drawings for job ref. 60493383-C0449-P3 as listed on the scheme drawing contents table.
- Guidance (SSDM) and all relevant contract clauses, LB Southwark Streetscape Design and Safety at Street Works and Road Works.
- Traffic management is to be in accordance with Chapter 6 of the Traffic Signs Manual and Safety at Street Works and Road Works.
- Contractor to scan for services prior to excavation and refer to utility records.
- Contractor to maintain access to all properties and businesses at all times and agree alternative access arrangements with stakeholders.
- Contractor to ensure that all works are completed in accordance with clause 11.2.
- Damaged slabs, blocks or kerbs as part of the adjacent construction works to be reinstated to match existing.



PROJECT: SOUTHWARK SPINE DETAILED DESIGN PACKAGE 3

TITLE: GENERAL ARRANGEMENT SHEET 4 OF 9

SERIES 100

CONTRACT NO: 60493383-C0449

CHECKED: AMC

APPROVED: AMB

SCALE: 1:200 @ A3

PURPOSE: CONSTRUCTION

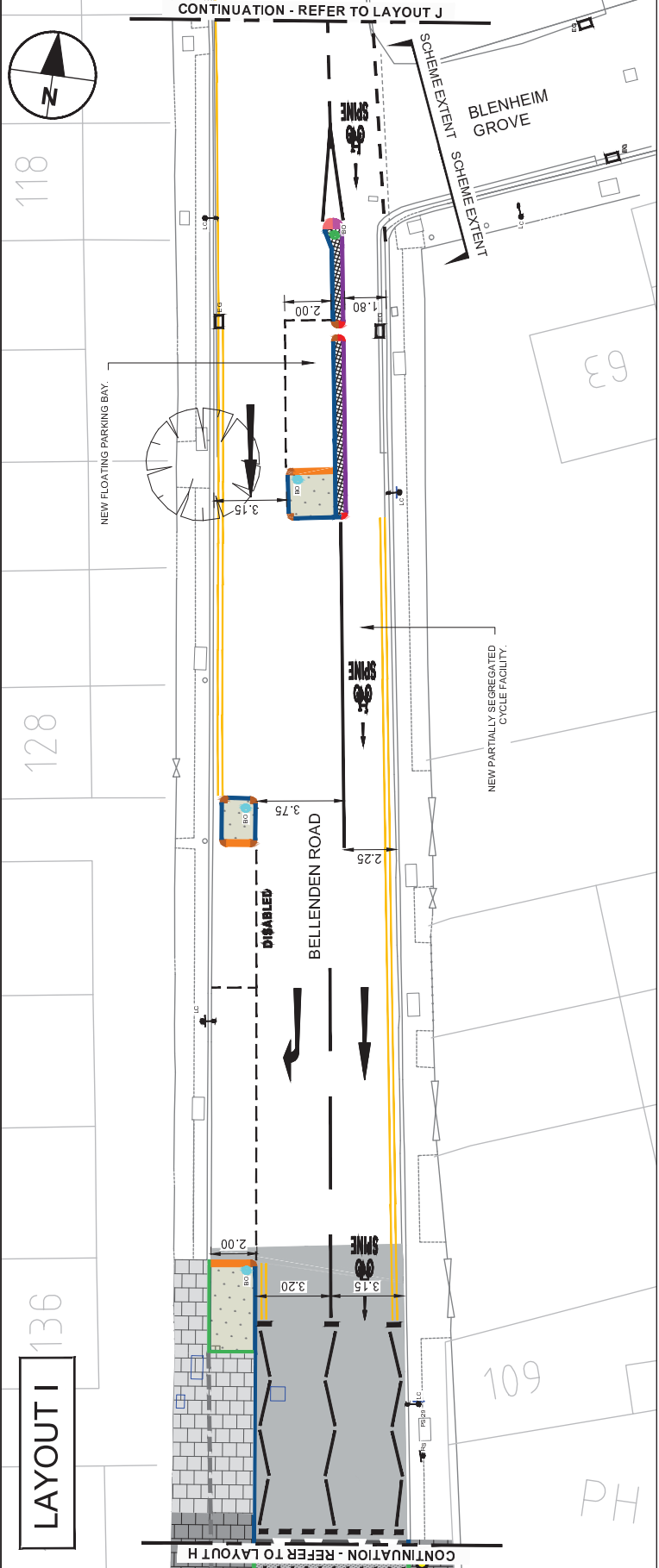
DRAWING NO: 60493383-C0449-P3-100-04

DATE DRAWN: JUNE 2018

DATE REVISION: 20 MAY 2020

LEGEND

	Carriageway resurfacing.
	Bound footway construction (precast concrete paving flags).
	Unbound footway construction (precast concrete paving flags).
	Proposed kerbs.
	Utility covers to be reset to new footway/carriageway level.
	Existing cover (unaffected).
	Proposed footway drainage channel.
	Proposed road markings.
	Existing road markings.
	Existing lighting column.
	Existing sign and post.
	Proposed sign mounted on new post.
	Initiation granite block traffic island.
	Proposed low level landscaped area.
	Proposed sinusoidal speed hump.
	Existing gully.
	Proposed 'Cycle' TMP Heritage bollard.
	Proposed Wand bollard.
	Existing tree to remain.



LOCATION PLAN

NO	DATE	DESCRIPTION	BY	CHKD	APPD
1	15/01/2018	ISSUED FOR TENDER	AC	AC	AC
2	20/01/2018	REVISED FOR TENDER	AC	AC	AC
3	20/01/2018	REVISED FOR TENDER	AC	AC	AC
4	20/01/2018	REVISED FOR TENDER	AC	AC	AC
5	20/01/2018	REVISED FOR TENDER	AC	AC	AC
6	20/01/2018	REVISED FOR TENDER	AC	AC	AC
7	20/01/2018	REVISED FOR TENDER	AC	AC	AC
8	20/01/2018	REVISED FOR TENDER	AC	AC	AC
9	20/01/2018	REVISED FOR TENDER	AC	AC	AC
10	20/01/2018	REVISED FOR TENDER	AC	AC	AC
11	20/01/2018	REVISED FOR TENDER	AC	AC	AC
12	20/01/2018	REVISED FOR TENDER	AC	AC	AC
13	20/01/2018	REVISED FOR TENDER	AC	AC	AC
14	20/01/2018	REVISED FOR TENDER	AC	AC	AC
15	20/01/2018	REVISED FOR TENDER	AC	AC	AC
16	20/01/2018	REVISED FOR TENDER	AC	AC	AC
17	20/01/2018	REVISED FOR TENDER	AC	AC	AC
18	20/01/2018	REVISED FOR TENDER	AC	AC	AC
19	20/01/2018	REVISED FOR TENDER	AC	AC	AC
20	20/01/2018	REVISED FOR TENDER	AC	AC	AC

PROJECT: SOUTHWARK SPINE DETAILED DESIGN PACKAGE 3

TITLE: GENERAL ARRANGEMENT SHEET 6 OF 9

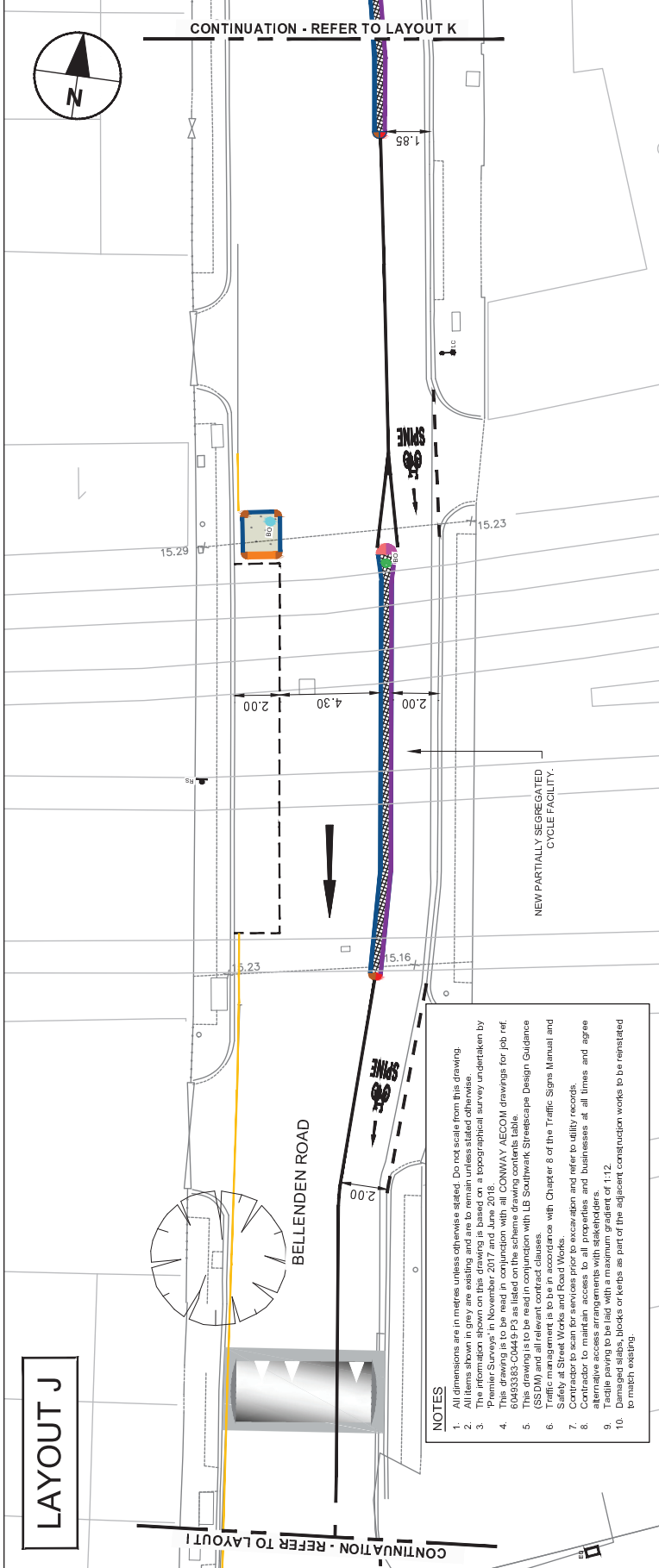
CONTRACT NO: 60493383-C0449

SCALE: 1:200 @ A3

DRAWING NO: 60493383-C0449-P3-100-06

DATE DRAWN: JUNE 2018

DATE REVISION: 20 MAY 2020



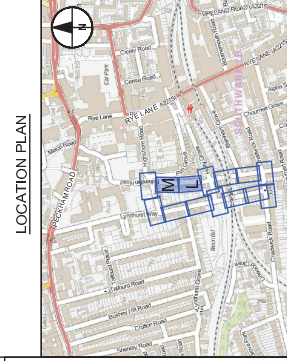
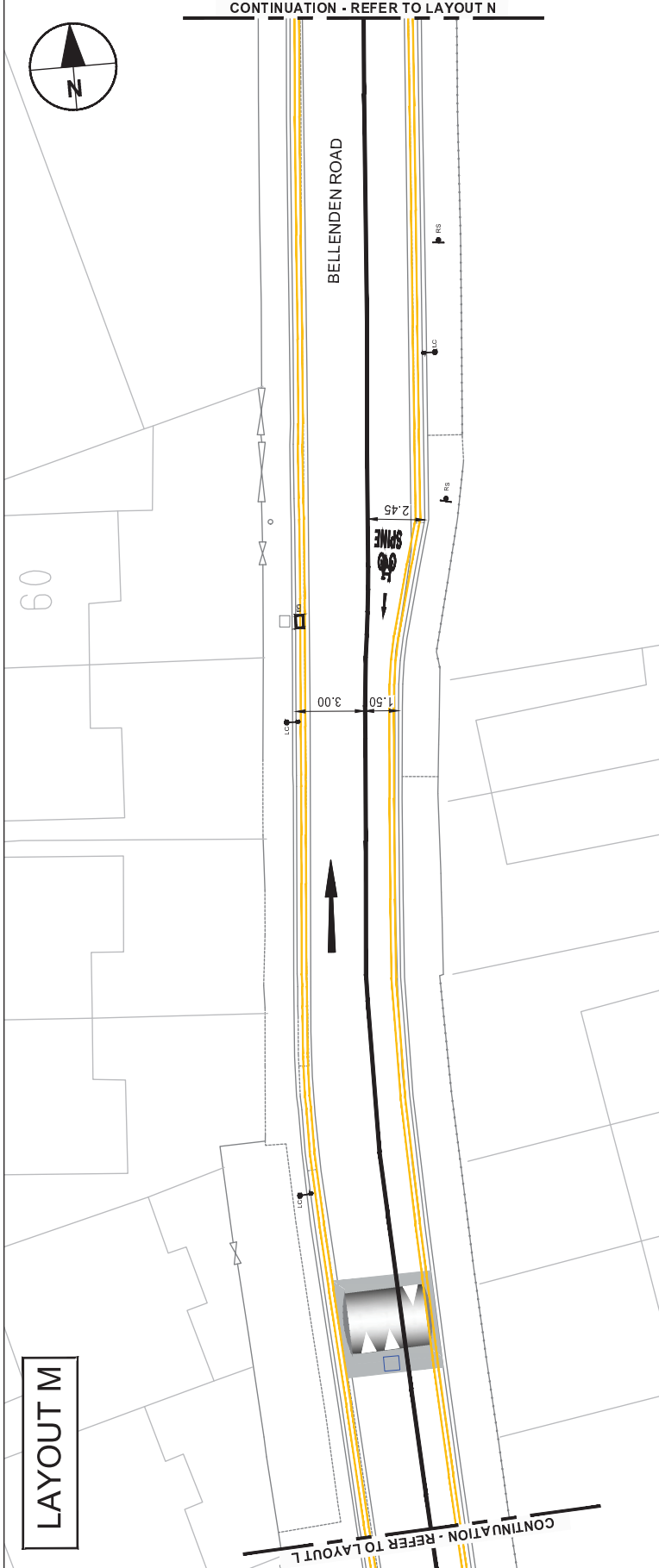
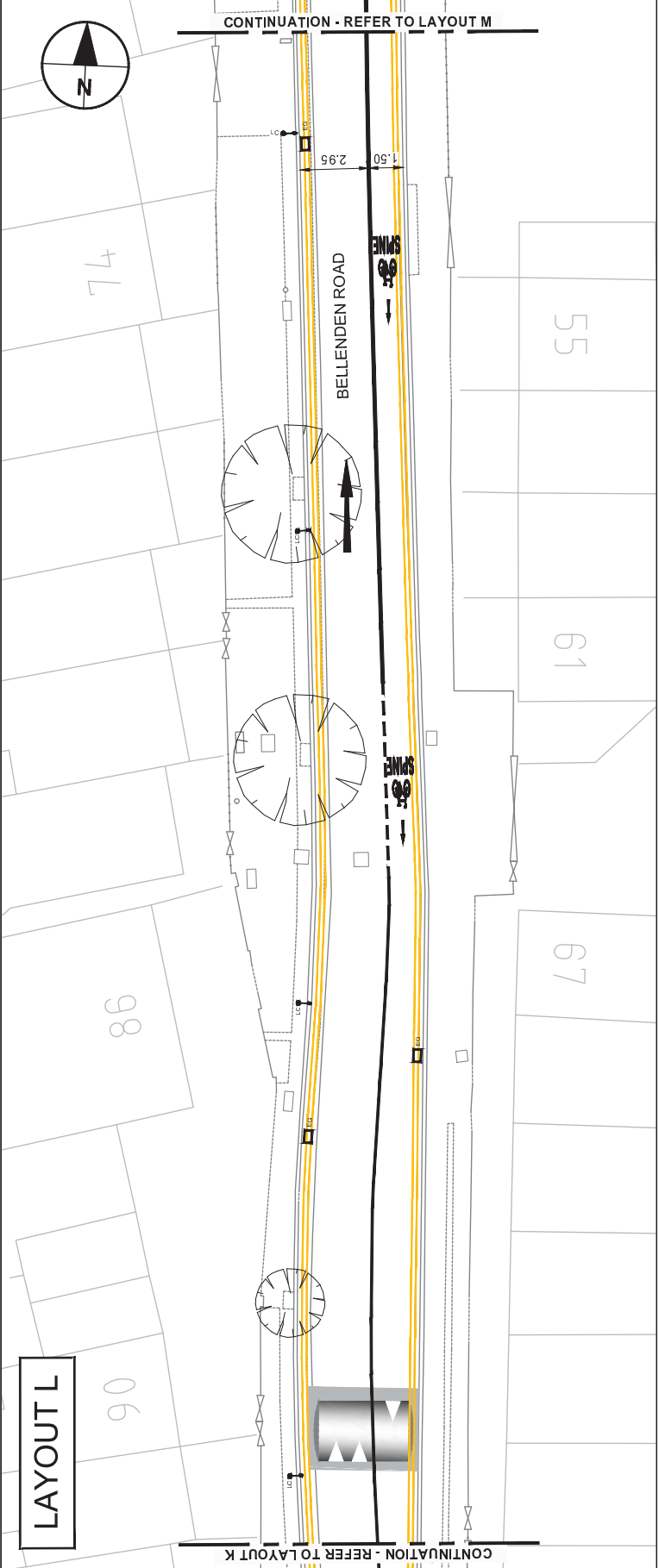
- NOTES**
- All dimensions are in metres unless otherwise stated. Do not scale from this drawing.
 - All items shown in grey are existing and are to remain unless stated otherwise.
 - The information shown on this drawing is based on a topographical survey undertaken by Premier Surveys in November 2017 and June 2018.
 - This drawing is to be read in conjunction with all CONWAY AECOM drawings for job ref. 60493383-C0449-P3-100-06.
 - This drawing is to be read in conjunction with LB Southwark Streetscape Design Guidance (SSDM) and all relevant contract clauses.
 - Traffic management is to be in accordance with Chapter 8 of the Traffic Signs Manual and Safety at Street Works and Road Works.
 - Contractor to scan for services prior to excavation and refer to utility records.
 - Contractor to maintain access to all properties and businesses at all times and agree any necessary diversions with the relevant authorities.
 - Traffic signs to be installed with a maximum gradient of 1:12.
 - Damaged slabs, blocks or kerbs as part of the adjacent construction works to be reinstated to match existing.

LEGEND

- Proposed sinusoidal speed hump.
- Proposed road markings.
- Existing gully.
- Existing lighting column.
- Existing tree to remain.

NOTES

1. All dimensions are in metres unless otherwise stated. Do not scale from this drawing.
2. Areas in grey are existing and are to remain unless stated otherwise.
3. The information shown on this drawing is based on a topographical survey undertaken by 'Premier Surveys' in November 2017 and June 2018.
4. This drawing is to be read in conjunction with all CONWAY file CAD drawings for project 60493383-C0449-P3 as listed on the title block.
5. This drawing is to be read in conjunction with LB Southwark Streetscape Design Guidance (SSDM) and all relevant contract clauses.
6. Traffic management is to be in accordance with Chapter 8 of the Traffic Signs Manual and Safety at Street Works and Road Works Regulations.
7. Contractor to scan for services prior to excavation and refer to utility records.
8. Contractor to maintain access to all properties and businesses at all times and agree alternative access arrangements with stakeholders.
9. Dimensions to be laid with a maximum gradient of 1:12.
10. Dimensions to blocks or kerbs are part of the adjacent construction works to be reinstated to match existing.



REV	DATE	BY	CHKD	APPD	DESCRIPTION
1		AM	AMC	ACB	ISSUED FOR TENDER
2		AM	AMC	ACB	REVISED FOR CONSTRUCTION
3		AM	AMC	ACB	REVISED FOR CONSTRUCTION
4		AM	AMC	ACB	REVISED FOR CONSTRUCTION
5		AM	AMC	ACB	REVISED FOR CONSTRUCTION
6		AM	AMC	ACB	REVISED FOR CONSTRUCTION
7		AM	AMC	ACB	REVISED FOR CONSTRUCTION
8		AM	AMC	ACB	REVISED FOR CONSTRUCTION
9		AM	AMC	ACB	REVISED FOR CONSTRUCTION
10		AM	AMC	ACB	REVISED FOR CONSTRUCTION

PROJECT: SOUTHWARK SPINE
DETAILED DESIGN
PACKAGE 3

TITLE: SERIES 100
GENERAL ARRANGEMENT
SHEET 8 OF 9

CONTRACT NO:	60493383-C0449	ISSUED:	ACB
SCALE:	1:200 @ A3	REVISION:	ACB
DRAWING NO:	60493383-C0449-P3-100-08	CHECKED:	AMC
DATE DRAWN:	JUNE 2018	APPROVED:	ACB
		REV:	C

DATE DRAWN: JUNE 2018 DATE REVISION: 20 MAY 2020

