

THE LONDON BOROUGH OF SOUTHWARK

SECTION 247 OF THE TOWN AND COUNTRY PLANNING ACT 1990

STOPPING UP OF HIGHWAY

THE LONDON BOROUGH OF SOUTHWARK (DICKENS SQUARE PARK) STOPPING UP ORDER 2020

Made this 4th day of February 2020

The London Borough of Southwark ("the Council") makes this Order in exercise of its powers under Section 247 of the Town and Country Planning Act 1990 (as amended) ("the Act") and all other enabling powers.

- 1. The Council authorises the stopping up of the area of highway described in the Schedule to this Order and shown hatched black on the drawing attached hereto and labelled Dickens Square Park.
- 2. This Order is made to enable development to be carried out in accordance with the planning permission granted by the Council on 08 October 2019 under local planning authority reference number No. 10/AP/1650 for:-

'Landscape works and other operations to include re-location of existing adventure play facility, provision of a playground and play facility, alterations to boundary walls, stopping up of road, footpaths and hard surfaces, hard landscape detailing of entrances, tree removals, and tree and shrub planting.'

- 3. Where immediately before the date of this Order there is any apparatus of statutory undertakers under, in, on, over, along or across any length of highway authorised to be stopped up pursuant to this Order then those undertakers shall have the same rights as respects that apparatus after that area of highway has been stopped up as they had immediately beforehand.
- 4. This Order shall come into force on the date on which notice that it has been made is first published in accordance with Section 252 (10) of the Act, and may be cited as the London Borough of Southwark (Dickens Square Park) Stopping Up Order 2019.

The Common Seal of the Mayor and Burgesses of the London Borough of Southwark was hereunto affixed in the presence of:)
)
)
)


Klmore KATE EMORE

Authorised Signatory:

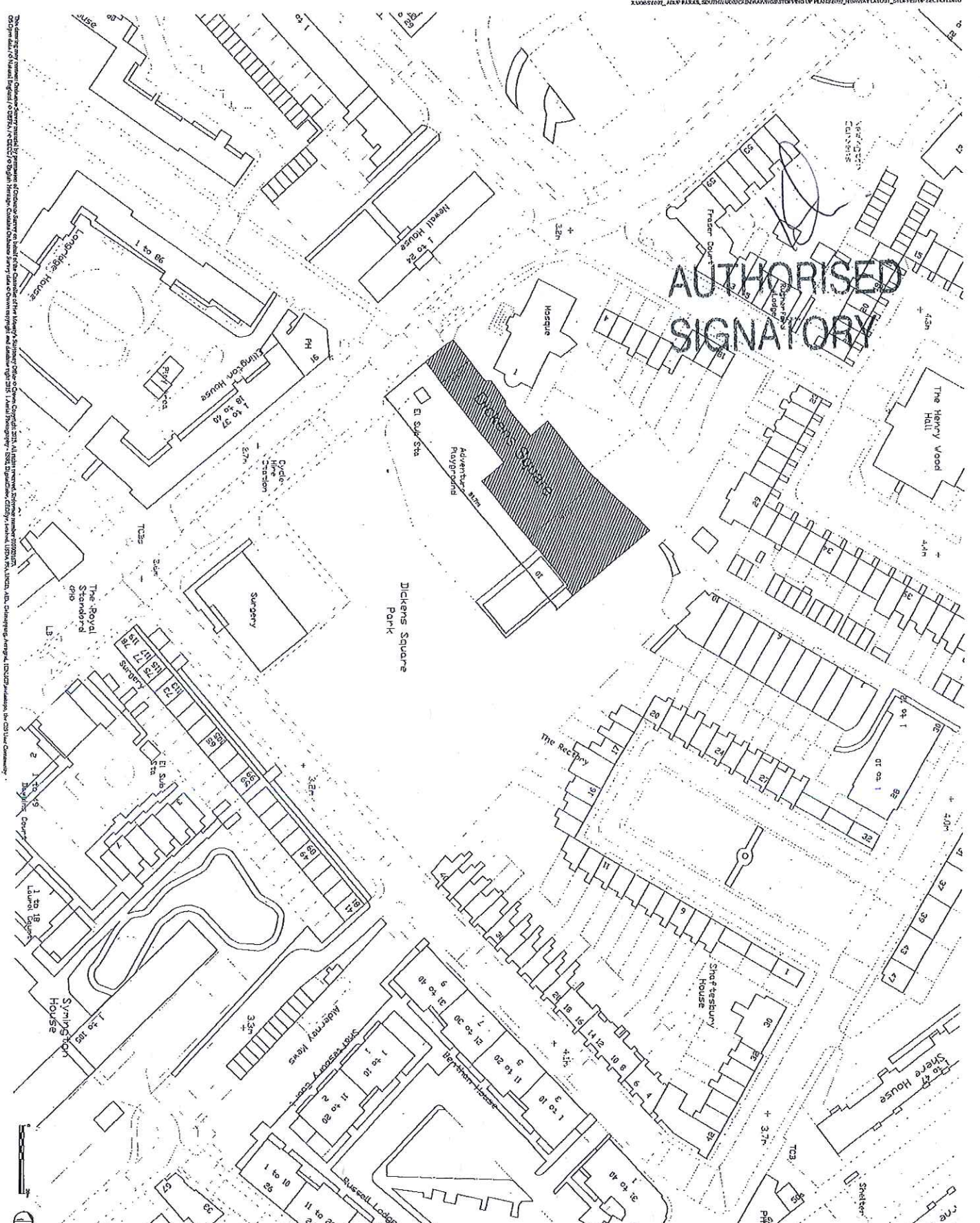


SCHEDULE

The highway to be stopped up is in the London Borough of Southwark and can be described as an area to the North West of Dickens Square Park measuring 82.0 metres by 28.0 metres (at its widest point).




AUTHORISED SIGNATORY



This drawing is the property of LD+DESIGN. It is to be used only for the purposes stated in the title block. All rights reserved. No part of this drawing may be reproduced, stored in a retrieval system, or transmitted, in any form or by any means, without the prior written permission of LD+DESIGN. LD+DESIGN is a registered company in the United Kingdom. LD+DESIGN is a registered company in the United Kingdom.



LEGEND

 PROPOSED UP SECTION

LD+DESIGN
 PROJECT LEADER
 DESIGN STUDIO

DESIGNED BY SUZANNE
 PROJECT MANAGER
 SUZANNE
 SUZANNE
 SUZANNE
 SUZANNE
 SUZANNE

DWG NO. 088.202

This drawing is the property of LD+DESIGN. It is to be used only for the purposes stated in the title block. All rights reserved. No part of this drawing may be reproduced, stored in a retrieval system, or transmitted, in any form or by any means, without the prior written permission of LD+DESIGN. LD+DESIGN is a registered company in the United Kingdom.

REPRODUCED
FROM THE
ORIGINAL