

Public notice (section 90G)

Rotherhithe Street improvements

1. Southwark Council hereby GIVES NOTICE under sections 90A to 90I of the Highways Act 1980¹ and in accordance with the provisions of the Highways (Traffic calming) Regulations 1999³, of the implementation of speed tables of flat-top construction, having a maximum height of 100 millimetres and covering the entire width of the carriageway in ROTHERHITHE STREET, at the following locations:-
 - (a) from the common boundary of Nos. 275 and 277 Rotherhithe Street extending north-westward for a distance of 7 metres;
 - (b) from a point 2 metres south-east of the common boundary of Nos. 297 and 299 Rotherhithe Street extending south-eastward for a distance of 7 metres;
 - (c) from a point 1.5 metres north of the common boundary of Nos. 596 and 598 Rotherhithe Street extending northward for a distance of 7 metres;
 - (d) from a point 12 metres south of the southern wall of Nos. 616 Rotherhithe Street extending southward for a distance of 9.5 metres;
 - (e) from a point 15 metres south of the common boundary of Nos. 307a (Hood Point) and 307 (Harwood Point) Rotherhithe Street extending southward for a distance of 7 metres; and
 - (f) from a point 19.5 metres east of the eastern kerb-line of Bryan Road extending eastward for a distance of 8 metres.
2. For more information about this notice please contact Southwark Council's Highways team by e-mail Highways@southwark.gov.uk
3. Copies of this notice and plans may be found online at www.southwark.gov.uk/trafficorders, paper copies may be obtained from or viewed at Highways, Southwark Council, Environment and Leisure, 3rd floor hub 2, 160 Tooley Street, London SE1 2QH. Please email traffic.orders@southwark.gov.uk, or call 020 7525 3497, for details.

Dated 23 January 2020

Nicky Costin - Parking and Network Management Business Unit Manager, Regulatory Services

¹ 1980 c.66

² S.I. 1999/1065

³ S.I. 1999/1026

Statement of reasons

Rotherhithe Street improvements

Rotherhithe Street forms part of the proposed Rotherhithe to Peckham Cycleway^{*}. The proposals in this section are to reduce traffic speeds by means of traffic calming features in part of Rotherhithe Street (from its junction with Silver Walk to its junction with Bryan Road) which lies within the London Borough of Southwark (Surrey Docks ward).

These proposals have been designed to complement the Surrey Docks Controlled Parking Zone (CPZ), which will be proposed mid-2020.

Link to decision:

Dated 23 January 2020

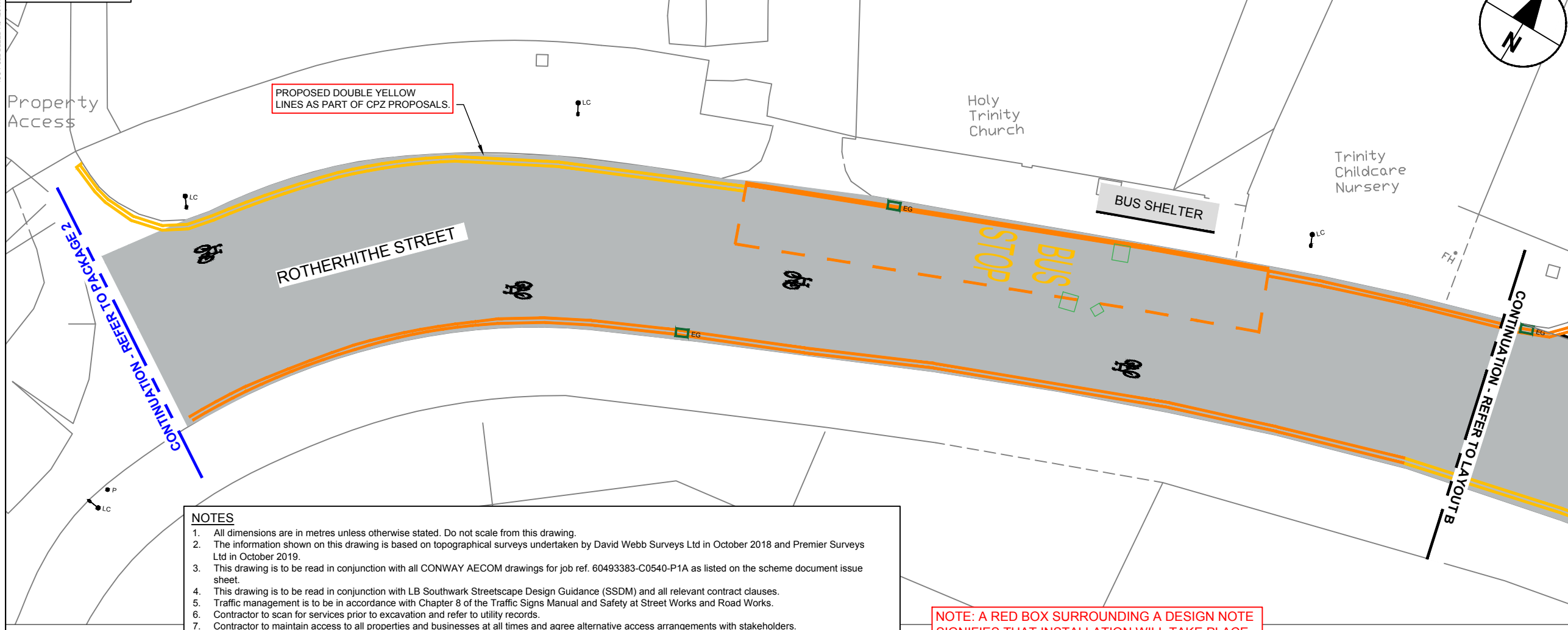
Ian Ransom

Consultant

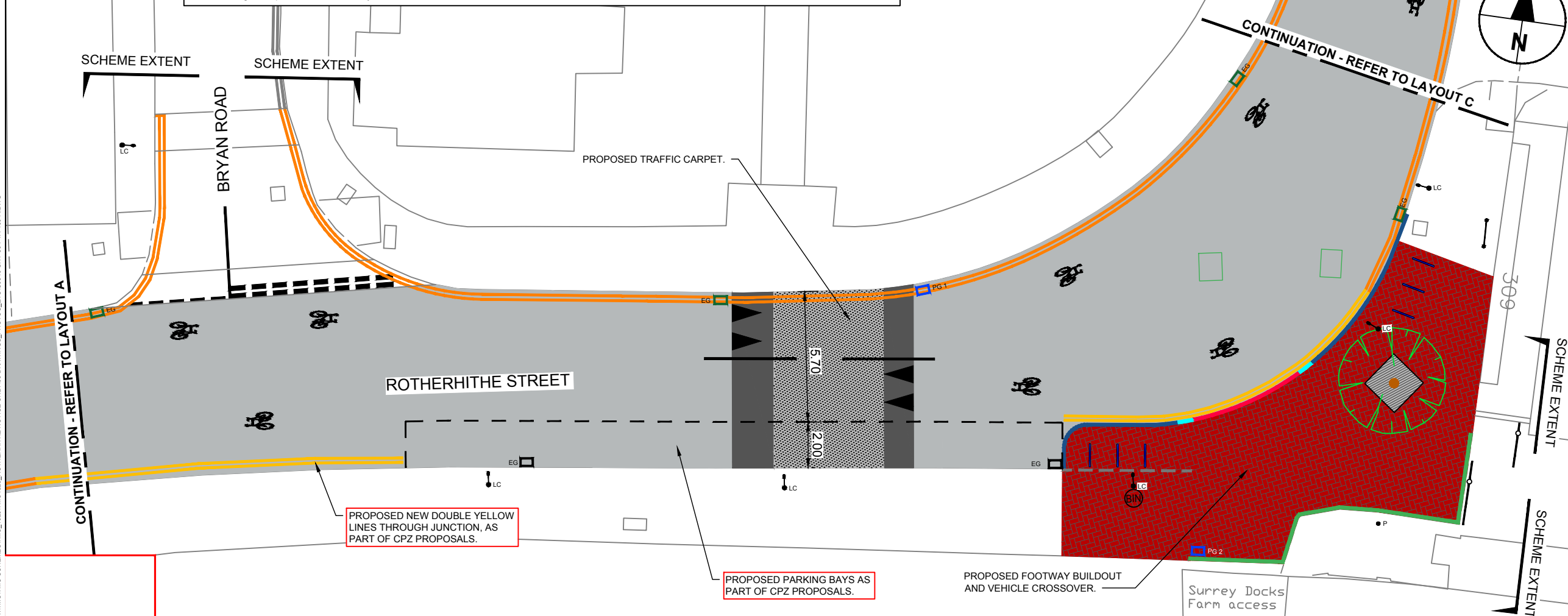
Southwark Council

^{*} The Rotherhithe to Peckham Cycleway is part of a London-wide programme to implement a network of continuous and convenient cycle routes on less-busy streets across London. The routes are clearly marked to help cyclists find their way along roads they may never have cycled along before. Cycleways (formerly Quietways) are ideal for less confident cyclists who want to cycle on lower-traffic streets, especially if they are new to cycling in London. We design our Cycleways in accordance with Healthy Street principles, intended to make our roads healthier and safer for all road users, especially pedestrians. The proposed Cycleway also provides an alternative to the north-south Surrey Canal Path which struggles to accommodate demand from cyclists and pedestrians.

LAYOUT A



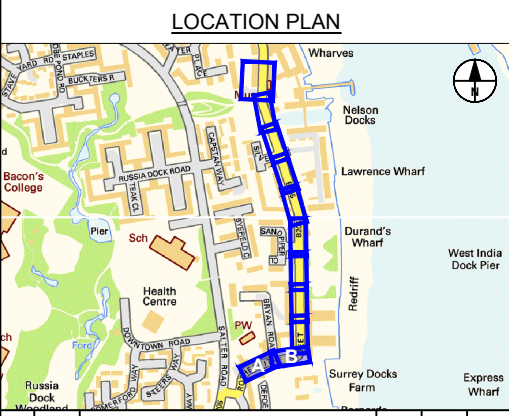
LAYOUT B



- NOTES**
- All dimensions are in metres unless otherwise stated. Do not scale from this drawing.
 - The information shown on this drawing is based on topographical surveys undertaken by David Webb Surveys Ltd in October 2018 and Premier Surveys Ltd in October 2019.
 - This drawing is to be read in conjunction with all CONWAY AECOM drawings for job ref. 60493383-C0540-P1A as listed on the scheme document issue sheet.
 - This drawing is to be read in conjunction with LB Southwark Streetscape Design Guidance (SSDM) and all relevant contract clauses.
 - Traffic management is to be in accordance with Chapter 8 of the Traffic Signs Manual and Safety at Street Works and Road Works.
 - Contractor to scan for services prior to excavation and refer to utility records.
 - Contractor to maintain access to all properties and businesses at all times and agree alternative access arrangements with stakeholders.
 - Tactile paving to be laid with a maximum gradient of 1:12.
 - Damaged slabs, blocks or kerbs as part of the adjacent construction works to be reinstated to match existing.
 - A red box surrounding a design note signifies that the item will be installed following CPZ statutory consultation.
 - Drawing to be printed at A3 for clarity.

NOTE: A RED BOX SURROUNDING A DESIGN NOTE SIGNIFIES THAT INSTALLATION WILL TAKE PLACE FOLLOWING CPZ STATUTORY CONSULTATION.

- LEGEND**
- Carriageway resurfacing.
 - Proposed asphalt traffic carpet.
 - Bound footway construction (red coloured precast concrete block paviers).
 - Proposed tree pit.
 - Proposed granite full height kerb.
 - Proposed granite transition kerb (Type 1 into Type 2 profile).
 - Proposed granite battered kerb (25mm between top of kerb and base of battered face of kerb).
 - Proposed granite flush kerb.
 - Existing lamp column to remain.
 - Existing bollard to remain.
 - Existing post to remain.
 - Existing sign to remain.
 - Existing fence to remain.
 - Proposed cycle stand.
 - Existing gully to remain.
 - Existing gully. New cycle friendly cover (refer to Series 500).
 - Proposed gully (refer to Series 500).
 - Proposed road markings.
 - Existing road markings to be reinstated.
 - Existing bus shelter to remain.
 - Proposed tree, subject to utilities check and discussions with LBS arboricultural officer.
 - Existing bin to be reinstated.
 - Proposed drainage channel.
 - Existing cover to be adjusted to new footway/carriageway levels.



REV	DATE	REVISION DESCRIPTION / DETAILS	DRN BY	CHKD BY	APPRVD BY
A	04/12/19	CHANGES FOLLOWING BUILDABILITY REVIEW AND CONSULTATION; SURREY DOCKS FARM ACCESS REBUILT AND ROTHERHITHE ST RESURFACED	STB	AMC	AGB
0	23/10/19	FIRST ISSUE	STB	AMC	AGB



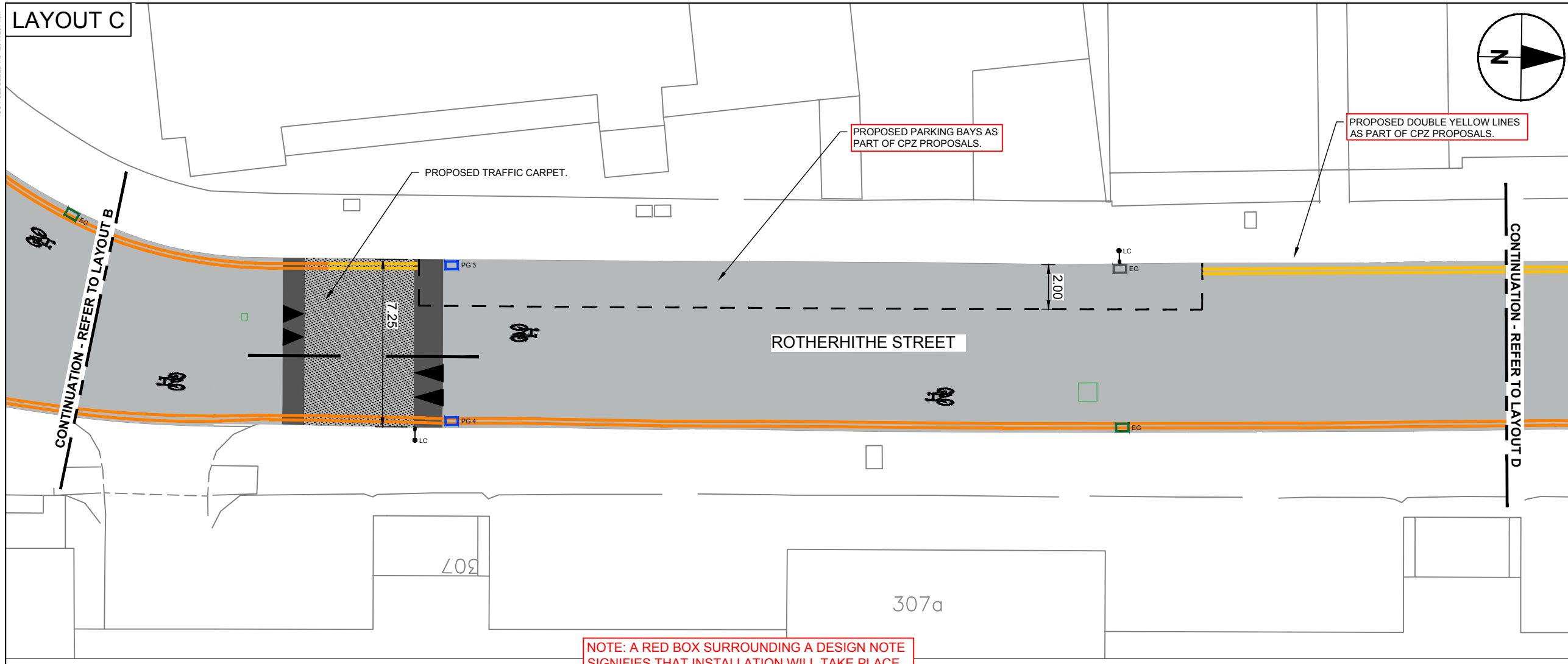
PROJECT: ROTHERHITHE CYCLEWAY DETAILED DESIGN

TITLE: PACKAGE 1A
SERIES 100: GENERAL ARRANGEMENT
SHEET 1 OF 6

CONTRACT NO:	60493383-C0540	DRAWN:	STB
SCALE:	1:200 @ A3	DESIGNED:	ACC
DRAWING NO:	60493383-C0540-P1A-100-01	CHECKED:	AMC
DATE DRAWN:	NOVEMBER 2019	APPROVED:	AGB
DATE ISSUED:	4 DECEMBER 2019	REV:	A

ISO FULL BLEED A3 420 X 297 MM

LAYOUT C



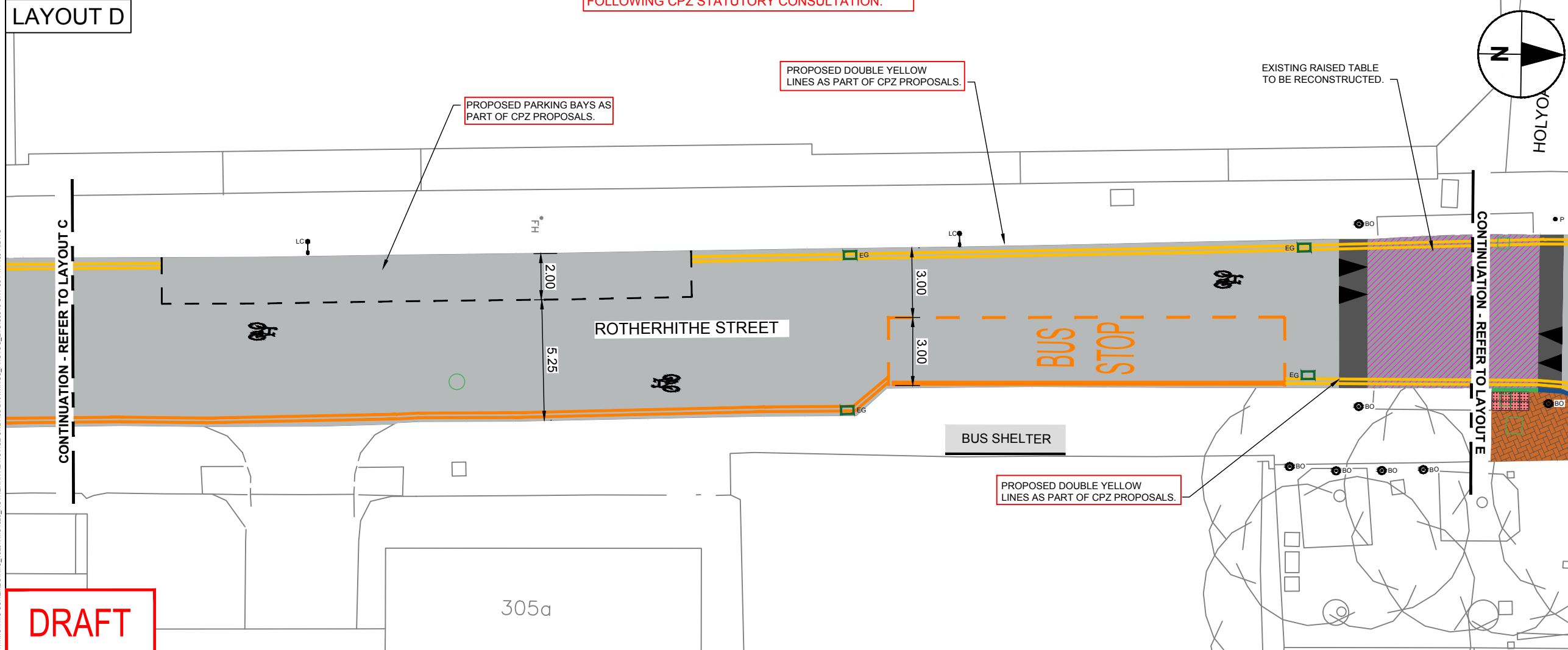
LEGEND

- Carriageway resurfacing.
- Proposed asphalt traffic carpet.
- Proposed asphalt raised table.
- Existing lamp column to remain.
- Existing gully to remain.
- Existing gully. New cycle friendly cover (refer to Series 500).
- Proposed gully (refer to Series 500).
- Proposed road markings.
- Existing road markings to be reinstated.
- Existing bus shelter to remain.
- Existing cover to be adjusted to new footway/carriageway levels.

- NOTES**
- All dimensions are in metres unless otherwise stated. Do not scale from this drawing.
 - The information shown on this drawing is based on topographical surveys undertaken by David Webb Surveys Ltd in October 2018 and Premier Surveys Ltd in October 2019.
 - This drawing is to be read in conjunction with all CONWAY AECOM drawings for job ref. 60493383-C0540-P1A as listed on the scheme document issue sheet.
 - This drawing is to be read in conjunction with LB Southwark Streetscape Design Guidance (SSDM) and all relevant contract clauses.
 - Traffic management is to be in accordance with Chapter 8 of the Traffic Signs Manual and Safety at Street Works and Road Works.
 - Contractor to scan for services prior to excavation and refer to utility records.
 - Contractor to maintain access to all properties and businesses at all times and agree alternative access arrangements with stakeholders.
 - Tactile paving to be laid with a maximum gradient of 1:12.
 - Damaged slabs, blocks or kerbs as part of the adjacent construction works to be reinstated to match existing.
 - A red box surrounding a design note signifies that the item will be installed following CPZ statutory consultation.
 - Drawing to be printed at A3 for clarity.

NOTE: A RED BOX SURROUNDING A DESIGN NOTE SIGNIFIES THAT INSTALLATION WILL TAKE PLACE FOLLOWING CPZ STATUTORY CONSULTATION.

LAYOUT D



REV	DATE	REVISION DESCRIPTION / DETAILS	DRN BY	CHKD BY	APPRVD BY
A	04/12/19	CHANGES FOLLOWING BUILDABILITY REVIEW AND CONSULTATION; SURREY DOCKS FARM ACCESS REBUILT AND ROTHERHITHE ST RESURFACED	STB	AMC	AGB
0	23/10/19	FIRST ISSUE	STB	AMC	AGB



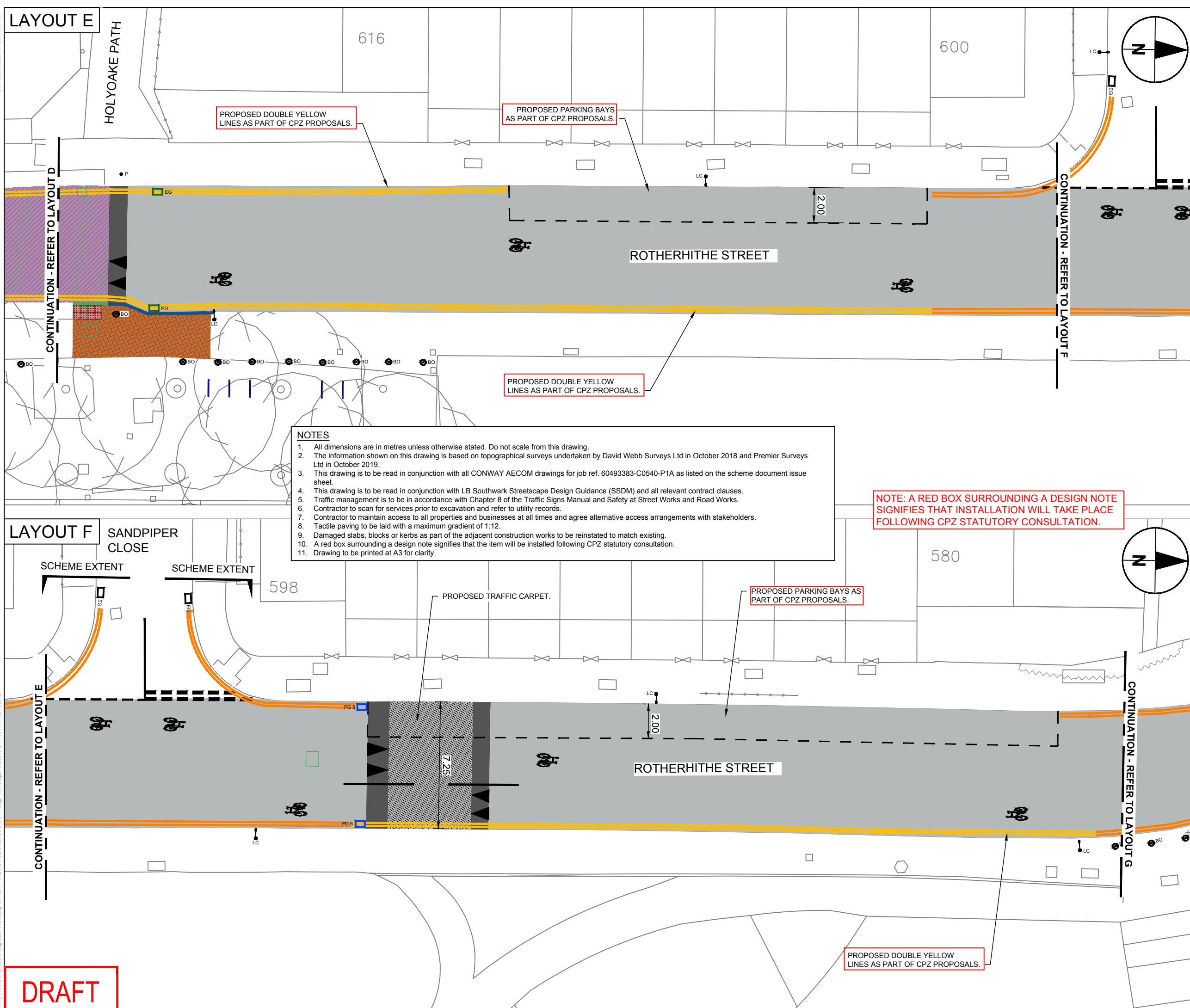
PROJECT: ROTHERHITHE CYCLEWAY DETAILED DESIGN

TITLE: PACKAGE 1A
SERIES 100: GENERAL ARRANGEMENT
SHEET 2 OF 6

CONTRACT NO:	60493383-C0540	DRAWN:	STB
SCALE:	1 : 200 @ A3	DESIGNED:	ACC
DRAWING NO:	60493383-C0540-P1A-100-02	CHECKED:	AMC
DATE DRAWN:	NOVEMBER 2019	APPROVED:	AGB
DATE ISSUED:	4 DECEMBER 2019	REV:	A

DRAFT

ISO FULL BLEED A3 420 X 297 MM



LEGEND

- Carriageway resurfacing.
- Proposed asphalt traffic carpet.
- Proposed asphalt raised table.
- Bound footway reinstatement.
- Tactile paving reinstatement.
- Existing lamp column to remain.
- Existing bollard to remain.
- Proposed cycle stand.
- Proposed granite full height kerb.
- Proposed granite flush kerb.
- Existing gully. New cycle friendly cover (refer to Series 500).
- Proposed gully (refer to Series 500).
- Proposed road markings.
- Existing road markings to be reinstated.
- Existing cover to be adjusted to new footway/carriageway levels.

NOTES

- All dimensions are in metres unless otherwise stated. Do not scale from this drawing.
- The information shown on this drawing is based on topographical surveys undertaken by David Webb Surveys Ltd in October 2018 and Premier Surveys Ltd in October 2019.
- This drawing is to be read in conjunction with all CONWAY AECOM drawings for job ref. 60493383-C0540-P1A as listed on the scheme document issue sheet.
- This drawing is to be read in conjunction with LB Southwark Streetscape Design Guidance (SSDM) and all relevant contract clauses.
- Traffic management is to be in accordance with Chapter 8 of the Traffic Signs Manual and Safety at Street Works and Road Works.
- Contractor to scan for services prior to excavation and refer to utility records.
- Contractor to maintain access to all properties and businesses at all times and agree alternative access arrangements with stakeholders.
- Tactile paving to be laid with a maximum gradient of 1:12.
- Damaged slabs, blocks or kerbs as part of the adjacent construction works to be reinstated to match existing.
- A red box surrounding a design note signifies that the item will be installed following CPZ statutory consultation.
- Drawing to be printed at A3 for clarity.

NOTE: A RED BOX SURROUNDING A DESIGN NOTE SIGNIFIES THAT INSTALLATION WILL TAKE PLACE FOLLOWING CPZ STATUTORY CONSULTATION.



REV	DATE	REVISION DESCRIPTION / DETAILS	DRN BY	CHKD BY	APRVD BY
A	04/12/19	CHANGES FOLLOWING BUILDABILITY REVIEW AND CONSULTATION; SURREY DOCKS FARM ACCESS REBUILT AND ROTHERHITHE ST RESURFACED	STB	AMC	AGB
0	23/10/19	FIRST ISSUE	STB	AMC	AGB

PROJECT: ROTHERHITHE CYCLEWAY DETAILED DESIGN

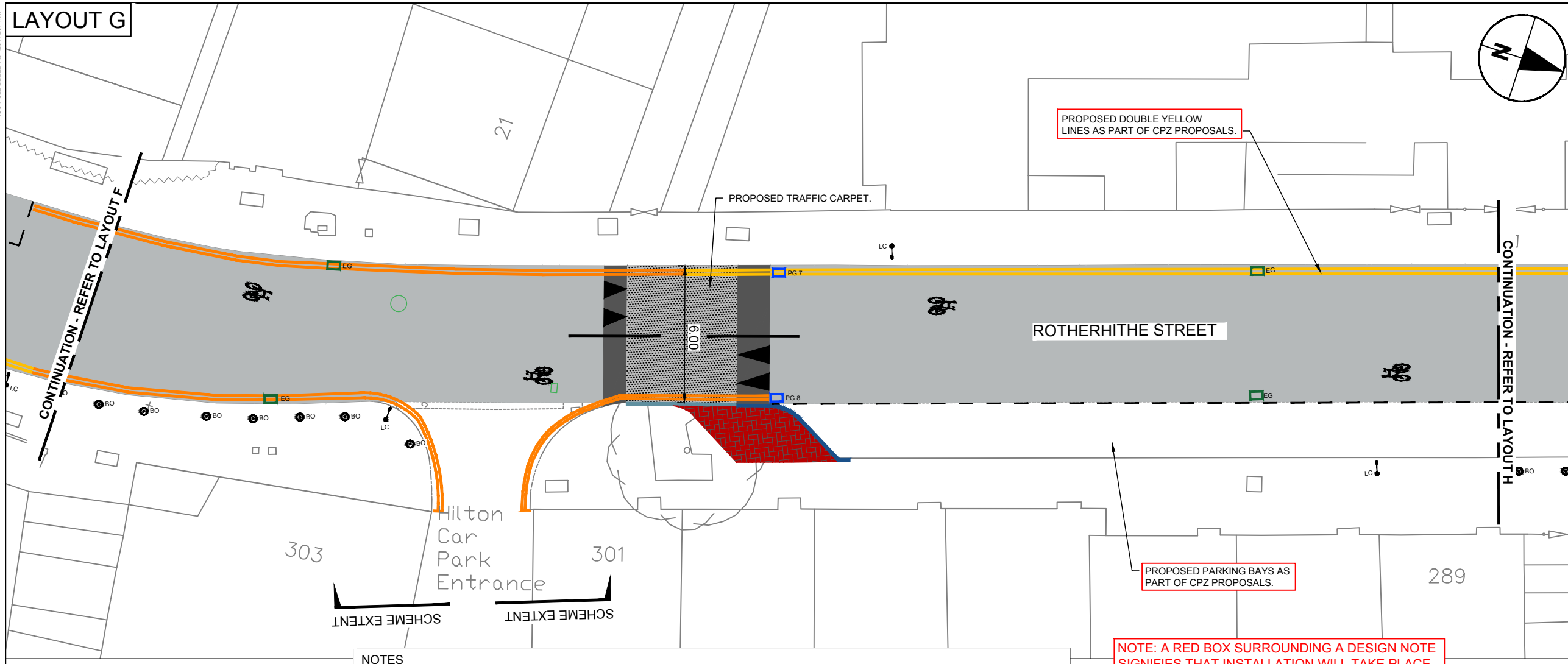
TITLE: PACKAGE 1A
SERIES 100: GENERAL ARRANGEMENT
SHEET 3 OF 6

CONTRACT NO:	60493383-C0540	DRAWN:	STB
SCALE:	1 : 200 @ A3	DESIGNED:	ACC
DRAWING NO:	60493383-C0540-P1A-100-03	CHECKED:	AMC
DATE DRAWN:	NOVEMBER 2019	APPROVED:	AGB
DATE ISSUED:	4 DECEMBER 2019	REV:	A

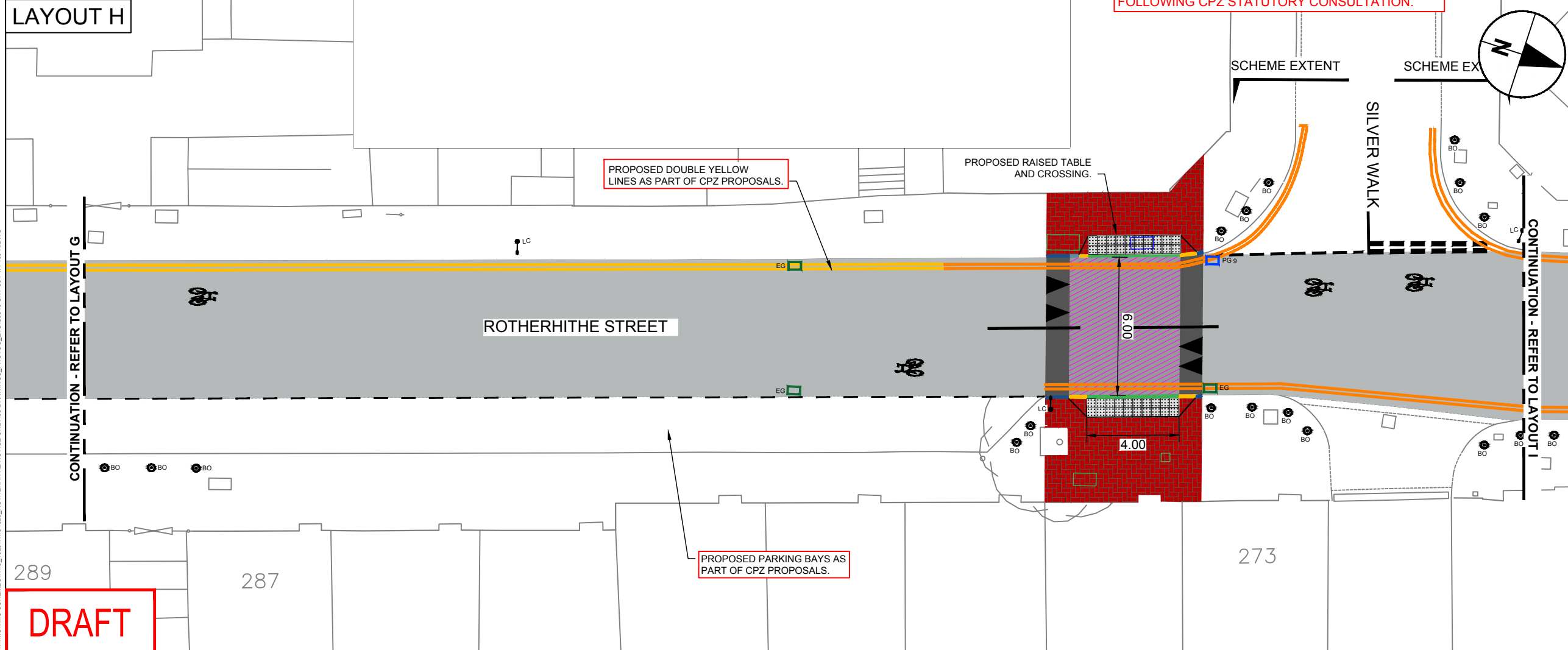
DRAFT

ISO FULL BLEED A3 420 X 297 MM

LAYOUT G



LAYOUT H



DRAFT

LEGEND

- Carriageway resurfacing.
- Proposed asphalt traffic carpet.
- Proposed asphalt raised table.
- Blister tactile paving construction (precast concrete paving flags).
- Bound footway construction (red coloured precast concrete block pavours).
- Proposed granite full height kerb.
- Proposed granite dropped kerb.
- Proposed 60mm upstand kerb.
- Proposed granite flush kerb.
- Existing lamp column to remain.
- Existing bollard to remain.
- Existing post to remain.
- Existing gully. New cycle friendly cover (refer to Series 500).
- Proposed gully (refer to Series 500).
- Proposed road markings.
- Existing road markings to be reinstated.
- Existing cover to be converted to recessed cover and reset to new footway level.
- Existing cover to be adjusted to new footway/carriageway levels.
- Existing tree to remain.

NOTES

NOTE: A RED BOX SURROUNDING A DESIGN NOTE SIGNIFIES THAT INSTALLATION WILL TAKE PLACE FOLLOWING CPZ STATUTORY CONSULTATION.

LOCATION PLAN



REV	DATE	REVISION DESCRIPTION / DETAILS	DRN BY	CHKD BY	APPRD BY
A	04/12/19	CHANGES FOLLOWING BUILDABILITY REVIEW AND CONSULTATION; SURREY DOCKS FARM ACCESS REBUILT AND ROTHERHITHE ST RESURFACED	STB	AMC	AGB
0	23/10/19	FIRST ISSUE	STB	AMC	AGB

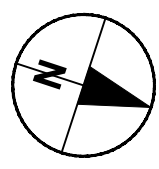
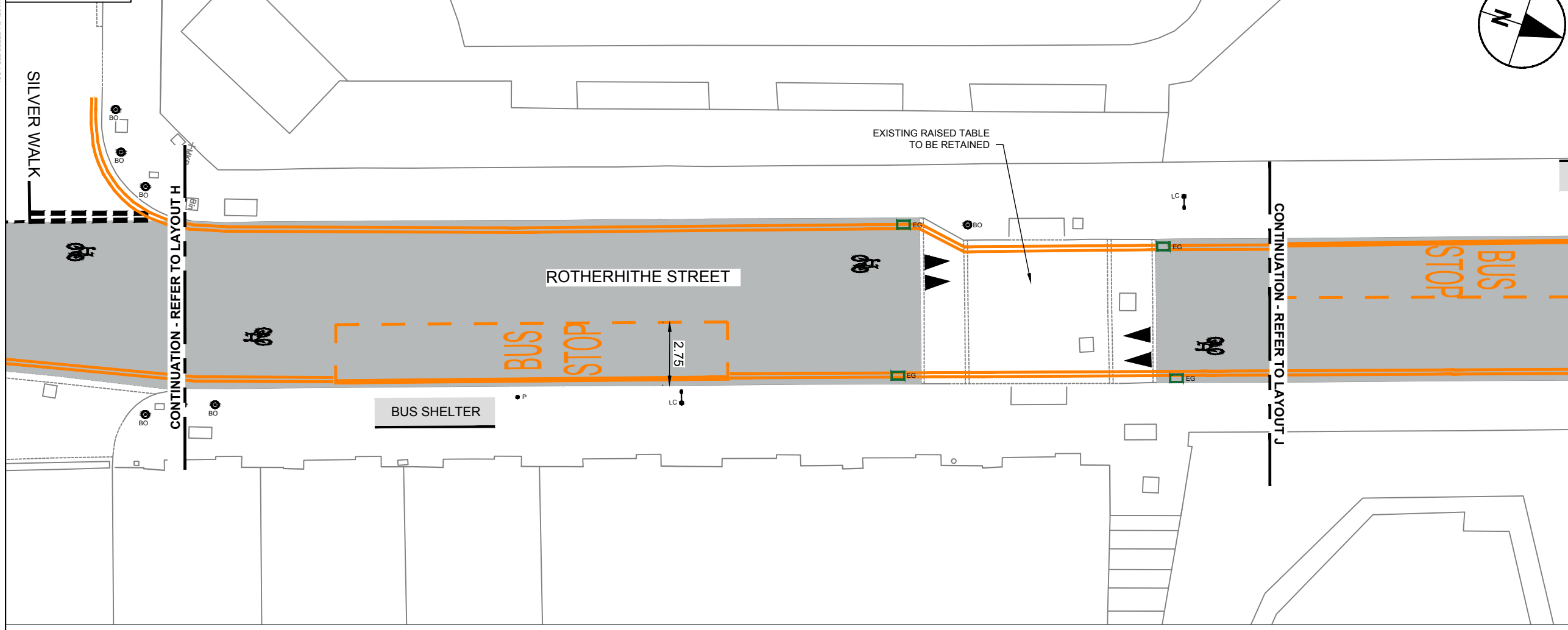


PROJECT: ROTHERHITHE CYCLEWAY DETAILED DESIGN

TITLE: PACKAGE 1A
SERIES 100: GENERAL ARRANGEMENT
SHEET 4 OF 6

CONTRACT NO:	60493383-C0540	DRAWN:	STB
SCALE:	1 : 200 @ A3	DESIGNED:	ACC
DRAWING NO:	60493383-C0540-P1A-100-04	CHECKED:	AMC
DATE DRAWN:	NOVEMBER 2019	APPROVED:	AGB
DATE ISSUED:	4 DECEMBER 2019	REV:	A

LAYOUT I

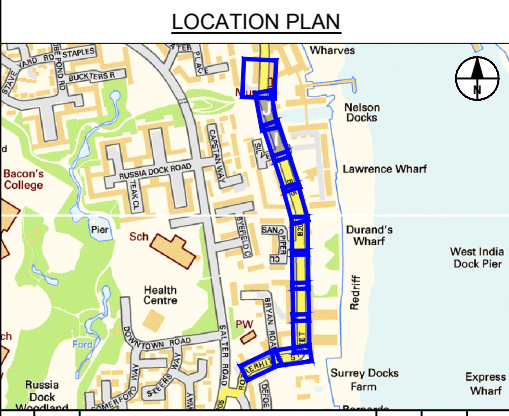
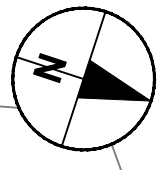
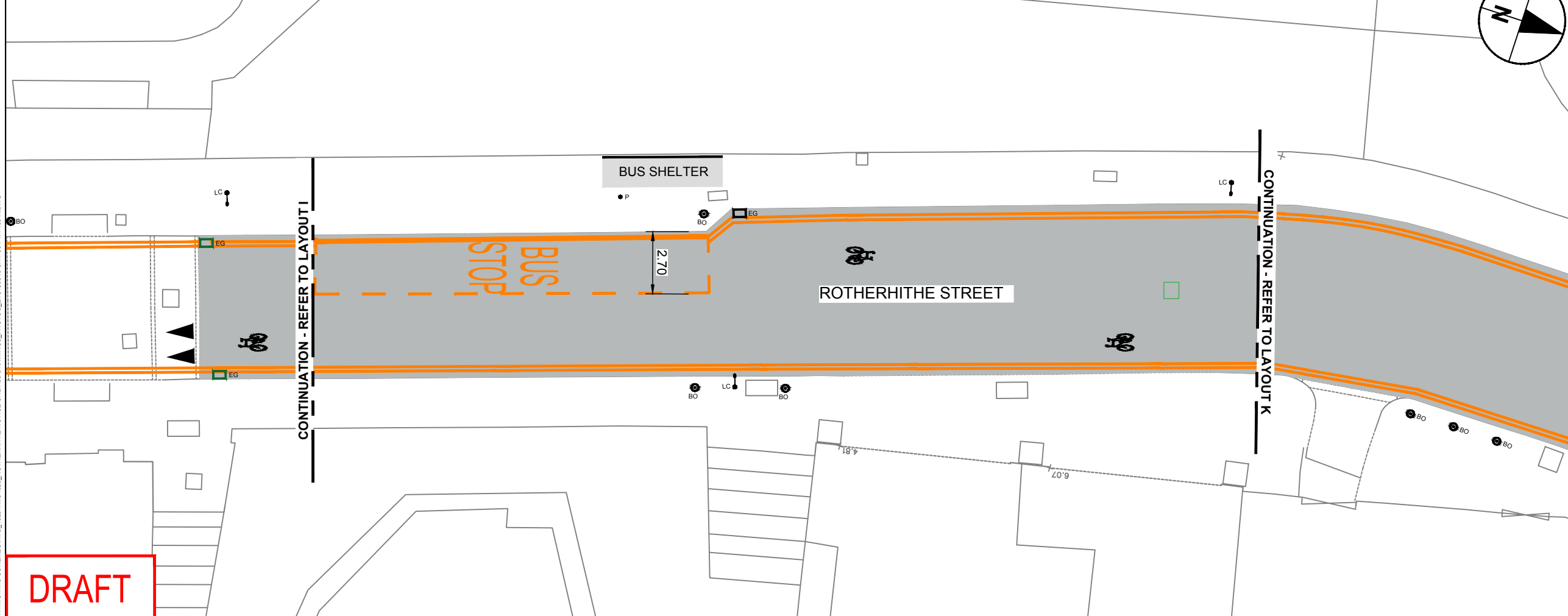


LEGEND

- Carriageway resurfacing.
- Existing lamp column to remain.
- Existing bollard to remain.
- Existing gully. New cycle friendly cover (refer to Series 500).
- Existing gully to remain.
- Proposed road markings.
- Existing road markings to be reinstated.
- Existing bus shelter to remain.

- NOTES**
1. All dimensions are in metres unless otherwise stated. Do not scale from this drawing.
 2. The information shown on this drawing is based on topographical surveys undertaken by David Webb Surveys Ltd in October 2018 and Premier Surveys Ltd in October 2019.
 3. This drawing is to be read in conjunction with all CONWAY AECOM drawings for job ref. 60493383-C0540-P1A as listed on the scheme document issue sheet.
 4. This drawing is to be read in conjunction with LB Southwark Streetscape Design Guidance (SSDM) and all relevant contract clauses.
 5. Traffic management is to be in accordance with Chapter 8 of the Traffic Signs Manual and Safety at Street Works and Road Works.
 6. Contractor to scan for services prior to excavation and refer to utility records.
 7. Contractor to maintain access to all properties and businesses at all times and agree alternative access arrangements with stakeholders.
 8. Tactile paving to be laid with a maximum gradient of 1:12.
 9. Damaged slabs, blocks or kerbs as part of the adjacent construction works to be reinstated to match existing.
 10. A red box surrounding a design note signifies that the item will be installed following CPZ statutory consultation.
 11. Drawing to be printed at A3 for clarity.

LAYOUT J



DRAFT

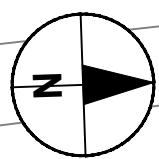
A	04/12/19	CHANGES FOLLOWING BUILDABILITY REVIEW AND CONSULTATION; SURREY DOCK FARM ACCESS REBUILT AND ROTHERHITHE ST RESURFACED	STB	AMC	AGB
0	23/10/19	FIRST ISSUE	STB	AMC	AGB
REV	DATE	REVISION DESCRIPTION / DETAILS	DRN BY	CHKD BY	APPRVD BY



PROJECT: ROTHERHITHE CYCLEWAY DETAILED DESIGN

TITLE: PACKAGE 1A
SERIES 100: GENERAL ARRANGEMENT
SHEET 5 OF 6

CONTRACT NO:	60493383-C0540	DRAWN:	WWW
SCALE:	1 : 200 @ A3	DESIGNED:	ACC
DRAWING NO:	60493383-C0540-P1A-100-05	CHECKED:	AMC
DATE DRAWN:	NOVEMBER 2019	APPROVED:	AGB
DATE ISSUED:	4 DECEMBER 2019	REV:	A



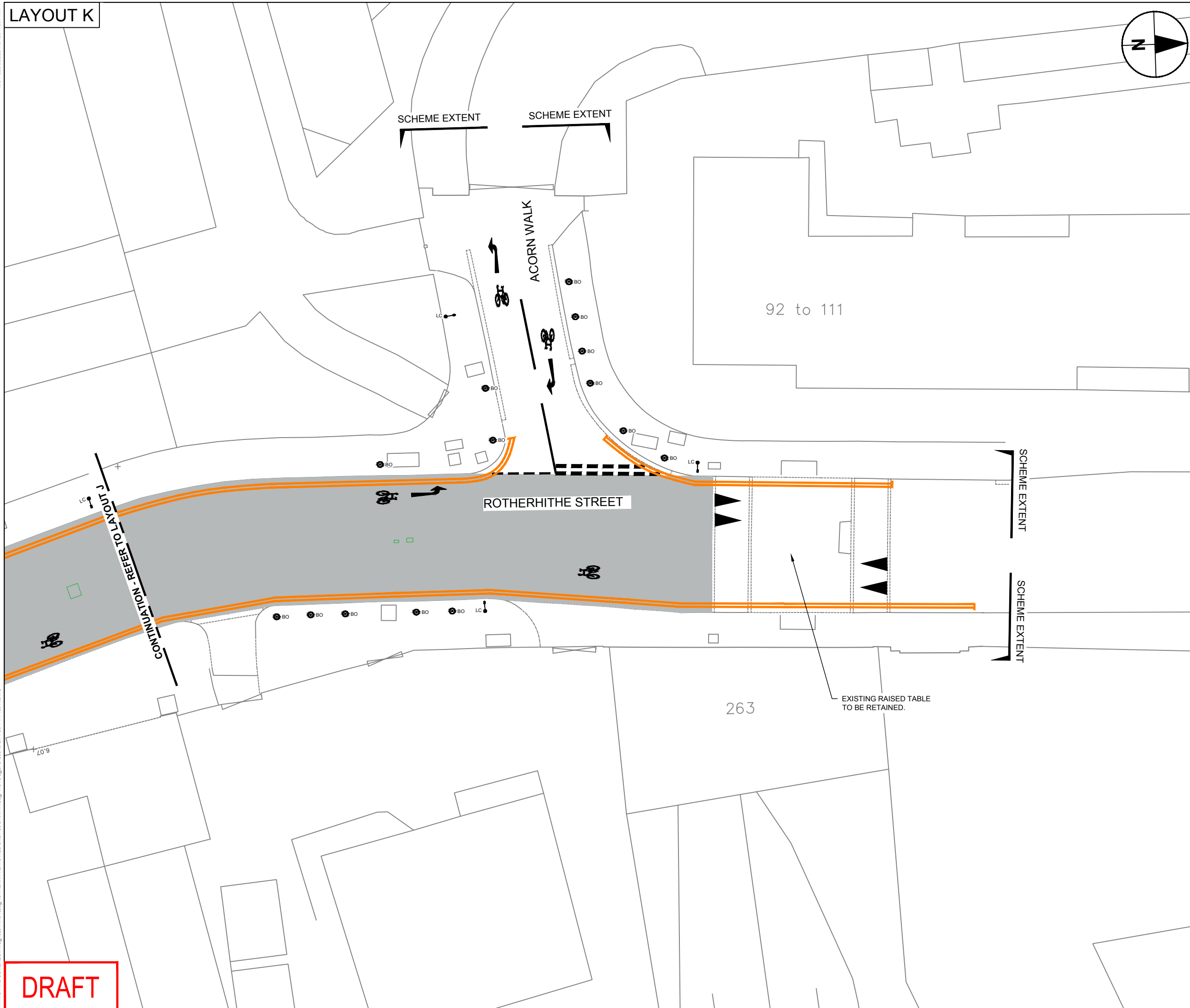
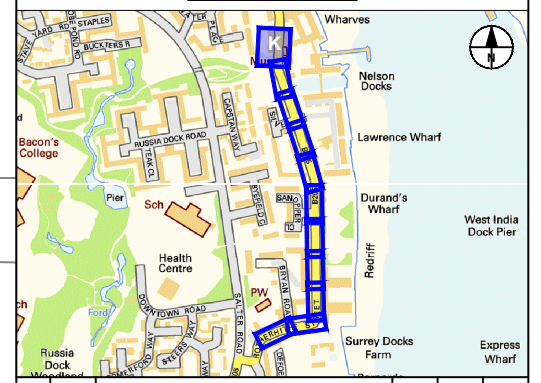
LEGEND

- Carriageway resurfacing.
- Existing lamp column to remain.
- Existing bollard to remain.
- Proposed road markings.
- Existing road markings to be reinstated.

NOTES

1. All dimensions are in metres unless otherwise stated. Do not scale from this drawing.
2. The information shown on this drawing is based on topographical surveys undertaken by David Webb Surveys Ltd in October 2018 and Premier Surveys Ltd in October 2019.
3. This drawing is to be read in conjunction with all CONWAY AECOM drawings for job ref. 60493383-C0540-P1A as listed on the scheme document issue sheet.
4. This drawing is to be read in conjunction with LB Southwark Streetscape Design Guidance (SSDM) and all relevant contract clauses.
5. Traffic management is to be in accordance with Chapter 8 of the Traffic Signs Manual and Safety at Street Works and Road Works.
6. Contractor to scan for services prior to excavation and refer to utility records.
7. Contractor to maintain access to all properties and businesses at all times and agree alternative access arrangements with stakeholders.
8. Tactile paving to be laid with a maximum gradient of 1:12.
9. Damaged slabs, blocks or kerbs as part of the adjacent construction works to be reinstated to match existing.
10. A red box surrounding a design note signifies that the item will be installed following CPZ statutory consultation.
11. Drawing to be printed at A3 for clarity.

LOCATION PLAN



CONTINUATION - REFER TO LAYOUT J

DRAFT

A	04/12/19	CHANGES FOLLOWING BUILDABILITY REVIEW AND CONSULTATION; SURREY DOCKS FARM ACCESS REBUILT AND ROTHERHITHE ST RESURFACED	STB	AMC	AGB
0	23/10/19	FIRST ISSUE	STB	AMC	AGB
REV	DATE	REVISION DESCRIPTION / DETAILS	DRN BY	CHKD BY	APRVD BY

Shaping Southwark's Highways
 160 TOOLEY STREET LONDON SE1P 5LX

PROJECT: **ROTHERHITHE CYCLEWAY DETAILED DESIGN**

TITLE: **PACKAGE 1A
SERIES 100: GENERAL ARRANGEMENT
SHEET 6 OF 6**

CONTRACT NO:	60493383-C0540	DRAWN:	WWW
SCALE:	1 : 200 @ A3	DESIGNED:	ACC
DRAWING NO:	60493383-C0540-P1A-100-06	CHECKED:	AMC
DATE DRAWN:	NOVEMBER 2019	APPROVED:	AGB
DATE ISSUED:	4 DECEMBER 2019	REV:	0