

Public notice

Minor traffic schemes – Q2



- The London Borough of Southwark (Cycle lanes) (No. *) Traffic Order 20***
*The London Borough of Southwark (Free parking places) (No. *) Order 20***
*The London Borough of Southwark (Free parking places) (Disabled Persons' Parking Places) (No. *) Order 20***
*The London Borough of Southwark (Free parking places) (Solo motor cycles) (No. *) Order 20***
*The London Borough of Southwark (Parking places) (Car club) (No. *) Order 20***
*The London Borough of Southwark (Parking places) (CPZ 'B') (No. *) Order 20***
*The London Borough of Southwark (Parking places) (CPZ 'C1') (No. *) Order 20***
*The London Borough of Southwark (Parking places) (CPZ 'GR') (No. *) Order 20***
*The London Borough of Southwark (Parking places) (CPZ 'HH') (No. *) Order 20***
*The London Borough of Southwark (Parking places) (CPZ 'M1') (No. *) Order 20***
*The London Borough of Southwark (Parking places) (CPZ 'M2') (No. *) Order 20***
*The London Borough of Southwark (Parking places) (CPZ 'PR') (No. *) Order 20***
*The London Borough of Southwark (Parking places) (CPZ 'TS') (No. *) Order 20***
*The London Borough of Southwark (Prescribed routes) (Kimpton Road) Traffic Order 20***
*The London Borough of Southwark (Waiting and loading restrictions) (Amendment No. *) Order 20***

1. Southwark Council hereby GIVES NOTICE that it proposes to make the above orders under the powers of the Road Traffic Regulation Act 1984¹, as amended.
2. The effect of the orders would be, in:- *note: 'permit parking places' refer to parking for holders' of valid parking permits within the CPZ listed; and 'shared-use' parking places' refer to parking in which holders' of a valid permit for the CPZ listed or paid ticket holders' are permitted to park within the permitted hours. All measurements are in metres 'm' and are approximate.*
 - (a) FRIARY ROAD south-west side o/s No. 28, reduce existing 'short stay' parking place by 6.6m;
 - (b) GREAT GUILDFORD STREET north-east side o/s No. 21, extend existing solo motorcycle parking place by 6m;
 - (c) HIGHSHORE ROAD north side in CPZ 'B' o/s Nos. 28 and 30, reduce existing permit parking place by 5.5m;
 - (d) KIMPTON ROAD, between its junctions with Harvey Road and Camberwell Church Street (i) introduce a new mandatory south-bound contraflow cycle-lane, and (ii) update the existing north-bound 'one-way' restrictions to exclude pedal-cycles travelling in the contraflow lane;
 - (e) MILLSTREAM ROAD north-west side in CPZ 'GR' o/s No. 19, reduce existing 'shared-use' parking place by 6m;
 - (f) NORWOOD ROAD in CPZ 'HH' (i) east side o/s Nos. 71 to 77, to reposition existing 'short stay' parking, in the Order only, to reflect more closely what is in the street and (ii) north-east side o/s Nos. 41 to 69, to convert an existing 'short stay' parking place to provide a 'stop and shop' parking place) and, in which either:- (a) vehicles may be left free of charge for up to 30 minutes, or (b) vehicles which have paid the parking charge £3.25 per hour (diesel fuelled), or £2.75 per hour (non-diesel fuelled) may be left for up to 4 hours, the first 30 minutes of which parking session would be free of charge; provided no vehicle may return to a parking place within 2 hours, between the hours of 7 am and 5 pm on Monday to Saturday inclusive, and to consolidate the parking place Order to include 'stop and shop' parking. *note: a parking session must be registered with the Council's 'Pay by Phone' provider to obtain the 30 minutes free of charge parking in addition to a longer charged-for stay. The 'Pay by Phone' provider will calculate the total parking charge for the parking session payable automatically upon registering.*
 - (g) ORB STREET in CPZ 'M2' south-west side opp. Dawes House, remove existing 'shared use' parking place (15m);
 - (h) STEAD STREET in CPZ 'M1' south-east side near Nursery Row Park, remove 6m existing permit parking place;
 - (i) SWAN STREET north-west side o/s Redwing Court, relocate existing solo motorcycle parking place south-westward by 24m;
 - (j) TALFOURD PLACE in CPZ 'PR' north-west side o/s Curlew House, reduce by 6.6m existing permit parking place;
 - (k) TROTHY ROAD in CPZ 'TS' north-east side o/s Monnow Road Baptist Church, reduce by 6.6m existing permit parking place;

¹ 1984 c.27

- (l) UNION STREET in CPZ 'C1' (i) north-east side o/s Rosler Building, convert an existing pay parking place to a permit parking place (13m), and (ii) north side o/s No. 90, reduce an existing permit parking place by 12m to add a pay parking place;
 - (m) provide new single car club parking places, in which qualifying car club vehicles may be left at any time in: STEAD STREET in CPZ 'M1' south-east side near Nursery Row Park, and WADDING STREET north-west side opp. Blendon House;
 - (n) add new disabled person's blue badge holders' parking places (DPPP) 6.6m in length and may be used at any time by vehicles displaying a valid disabled persons 'blue badge' in the following locations: FRIARY ROAD south-west side o/s No. 28, new 'limited stay' DPPP (max stay 2 hours, no return within 30 mins); TALFOURD PLACE north-west side o/s Curlew House, new 'unlimited stay' DPPP (no time limit); and TROTHY ROAD north-east side o/s Monnow Road Baptist Church, new 'limited stay' DPPP (max stay 2 hours, no return within 30 mins); and
 - (o) add new or amend existing 'at any time' (AAT) waiting restrictions – double yellow lines (DYLs), also adding new loading restrictions only where specified, in the following locations: ALSCOT ROAD (including 'AAT' loading restrictions for all but the part of the north-east to south-west arm which is between this arm's north-eastern extremity and a point 15m south-west of that extremity) o/s Buckley Court both sides, CHESTERFIELD GROVE both sides at its junction with Melbourne Grove, COMMERCIAL WAY south-east side between its junctions with Peckham Hill Street and Buller Close, CONSORT ROAD west side between its junctions with Peckham High Street and Clayton Road, GREAT GUILDFORD STREET north-east side o/s No. 21 (see 2b), HEBER ROAD (including loading restrictions which operate 8 am to 5 pm on Monday - Friday) south side o/s Heber Primary School, HIGHSHORE ROAD north side o/s Nos. 28 and 30 (see 2c), ILIFFE STREET north-west side across its junction with Peacock Yard, KINBURN STREET both sides, across and opp. its junction with Galleon Close, LITTLE BORNES both sides of its bend o/s No. 6, LYALL AVENUE north side extend across Dulwich Wood Primary School – Schoolkeeper's House, MELBOURNE GROVE east side across its junction with Chesterfield Grove, MILLSTREAM ROAD north-west side o/s No. 19 (see 2e), MOUNT ADON PARK north-east side (south-east of No. 50) across park access route, ORB STREET south-west side opp. Dawes House (see 2g), PECKHAM RYE west side o/s No. 168 extend southward of its junction with The Gardens, SWAN STREET north-west side o/s Redwing Court (see 2i), and WADDING STREET north-west side opp. Blendon House remove 6m DYLs (see 2m).
3. For more information about these proposals please contact Tobias Allen of the council's Highways – Transport Projects team Highways@southwark.gov.uk .
 4. Copies of this notice, the proposed orders, a statement of the council's reasons for making this change and plans may be found online at www.southwark.gov.uk/trafficorders, paper copies may be obtained from or viewed at Highways, 3rd floor hub 2, 160 Tooley Street, London SE1 2QH. Email: traffic.orders@southwark.gov.uk (or call 020 7525 3497) for details.
 5. Anyone wishing to object to or make any other representations regarding the proposal, may use the form labelled '*Parking - Road traffic and highway schemes - responding to statutory consultation notices*' at www.southwark.gov.uk/statutoryconsultationnotices or send a statement in writing to: Traffic Order Consultations, Highways, Southwark Council, Environment and Leisure, P.O. Box 64529, London SE1P 5LX or by e-mail to traffic.orders@southwark.gov.uk quoting reference 'TMO1920-033 MTS Q2' by 3 January 2020. Please note that if you wish to object to this proposal you must state the grounds on which your objection is made.
 6. Under requirements of current access to information legislation, any letter or e-mail sent to the Council in response to this Notice may be subject to publication or disclosure, or both, including communication to other persons affected.

Dated 5 December 2019

Nicky Costin - Parking and Network Management Business Unit Manager, Regulatory Services

Statement of reasons

Minor traffic schemes – Q2

The London Borough of Southwark (Cycle lanes) (No. *) Traffic Order 20**

The London Borough of Southwark (Free parking places) (No. *) Order 20**

The London Borough of Southwark (Free parking places) (Disabled Persons' Parking Places) (No. *) Order 20**

The London Borough of Southwark (Free parking places) (Solo motor cycles) (No. *) Order 20**

The London Borough of Southwark (Parking places) (Car club) (No. *) Order 20**

The London Borough of Southwark (Parking places) (CPZ 'B') (No. *) Order 20**

The London Borough of Southwark (Parking places) (CPZ 'C1') (No. *) Order 20**

The London Borough of Southwark (Parking places) (CPZ 'GR') (No. *) Order 20**

The London Borough of Southwark (Parking places) (CPZ 'HH') (No. *) Order 20**

The London Borough of Southwark (Parking places) (CPZ 'M1') (No. *) Order 20**

The London Borough of Southwark (Parking places) (CPZ 'M2') (No. *) Order 20**

The London Borough of Southwark (Parking places) (CPZ 'PR') (No. *) Order 20**

The London Borough of Southwark (Parking places) (CPZ 'TS') (No. *) Order 20**

The London Borough of Southwark (Prescribed routes) (Kimpton Road) Traffic Order 20**

The London Borough of Southwark (Waiting and loading restrictions) (Amendment No. *) Order 20**

A minor traffic scheme (or non-strategic traffic and highway improvement) is a small project where the council proposes to modify the existing Highway layout. This may include changes to waiting and loading restrictions, parking places etc. *Note: All measurements are approximated and in metres 'm' and 'DYLs' refer to double yellow lines ('at any time' waiting restrictions).*

This batch of schemes proposes the following changes in the London Borough of Southwark:-

Street	Ward	Description
ALSCOT ROAD	South Bermondsey	both sides, o/s No. 63 Alscot Rd (Buckley Court) add DYLs & 'at any time' loading restrictions
CHESTERFIELD GROVE	Goose Green	both sides, at junction with Melbourne Grove add DYLs
COMMERCIAL WAY	Peckham/Old Kent Road	south-east side, between Peckham Hill Street and Buller Close (Peckham ward on the boundary of Old Kent Road ward) add DYLs
CONSORT ROAD	Rye Lane/Nunhead & Queen's Road	west side, between Peckham High Street and Clayton Road (Rye Lane ward on the boundary of Nunhead & Queen's Road ward) add DYLs
FRIARY ROAD	Old Kent Road	south-west side o/s No. 28 Our Lady of Sorrows Church add 6.6 m 'limited stay' disabled persons' parking place (max stay 4 hrs, no return within 30 mins) and reduce existing 'short stay' parking
GREAT GUILDFORD STREET	Borough and Bankside	north-east side, o/s No. 21 Great Guildford St (Rosie Tate Café) extend existing solo motorcycle bay by 6m south-eastward
HEBER ROAD	Goose Green	south side, in front of the fire access gate next to school (opp No. 28) add DYLs & 'at any time' loading restrictions
HIGHSHORE ROAD	Rye Lane	the north side, o/s No. 28 Highshore Road reduce by 5.5m existing permit parking place in CPZ 'B', and replace with DYLs
ILIFFE STREET	Newington	north-west side on the side of No. 6 Peacock Yard, convert SYLs to DYLs to prevent obstructive parking
KIMPTON ROAD	St Giles	new mandatory south-bound contraflow cycle lane between the junctions with Harvey Road and Camberwell Church Street; and amend existing north-bound 'one-way' restriction to exclude pedal-cycles travelling in the aforementioned contraflow cycle lane

Street	Ward	Description
KINBURN STREET	Rotherhithe	both sides, add DYLS across and opp. junction with Galleon Close to prevent obstructive parking
LITTLE BORNES	Dulwich Wood	both sides, add DYLS to protect the junction and prevent obstructive parking
LYALL AVENUE	Dulwich Wood	north side, DYL to protect the junction and prevent obstructive parking
MELBOURNE GROVE	Goose Green	east side, o/s No. 83 Melbourne Grove add DYLS
MILLSTREAM ROAD	London Bridge and West Bermondsey	north-west side, reduce existing shared use parking (in CPZ 'GR') and add 6m DYLS to prevent obstructive parking
MOUNT ADON PARK	Dulwich Hill	north-east side, extend existing DYLS to prevent parked vehicles obstructing the entrance to the park
NORWOOD ROAD	Dulwich Village	east side, reduce existing 'short stay' and add new 'stop and shop' (30 mins free then 'pay' parking) schedule within CPZ 'HH'
ORB STREET	North Walworth	south-west side, remove 'shared use' parking opp. Dawes House in CPZ 'M2'; and replace with DYLS
PECKHAM RYE	Goose Green	west side, o/s No. 168 Peckham Rye add DYLS to prevent obstructive parking
STEAD STREET	North Walworth	south-east side, remove 6m existing permit parking place in CPZ 'M1'; and add car club bay
SWAN STREET	Chaucer	north-west side o/s Redwing Court , relocate Motorcycle parking places south-westward by 24m; and add 24m DYLS
TALFOURD PLACE	Rye Lane/St Giles	north-west side, opposite No. 12 Talfourd Place add new 'unlimited stay' DPPP outside child services; and reduce existing permit parking place in CPZ 'PR' (Rye Lane ward on the boundary of St Giles ward)
TROTHY ROAD	South Bermondsey	north-east side, o/s Monnow Road Baptist Church add new 'limited stay' disabled persons' parking place (max stay 4 hrs, no return within 30 mins) by removing 6.6m of exiting permit holders only bay in CPZ 'TS'
UNION STREET	Borough and Bankside	north-east side in CPZ 'C1', convert existing 'pay' parking place to permit holders' parking; and north side convert existing permit holders' parking to 'pay' parking place
WADDING STREET	North Walworth	north-west side, remove 6m DYLS and add car club bay

Link to the decision details: <http://moderngov.southwark.gov.uk/ieDecisionDetails.aspx?ID=6944> and <http://moderngov.southwark.gov.uk/ieDecisionDetails.aspx?ID=6817> (for Norwood Road – MTS Q1)

Dated 5 December 2019

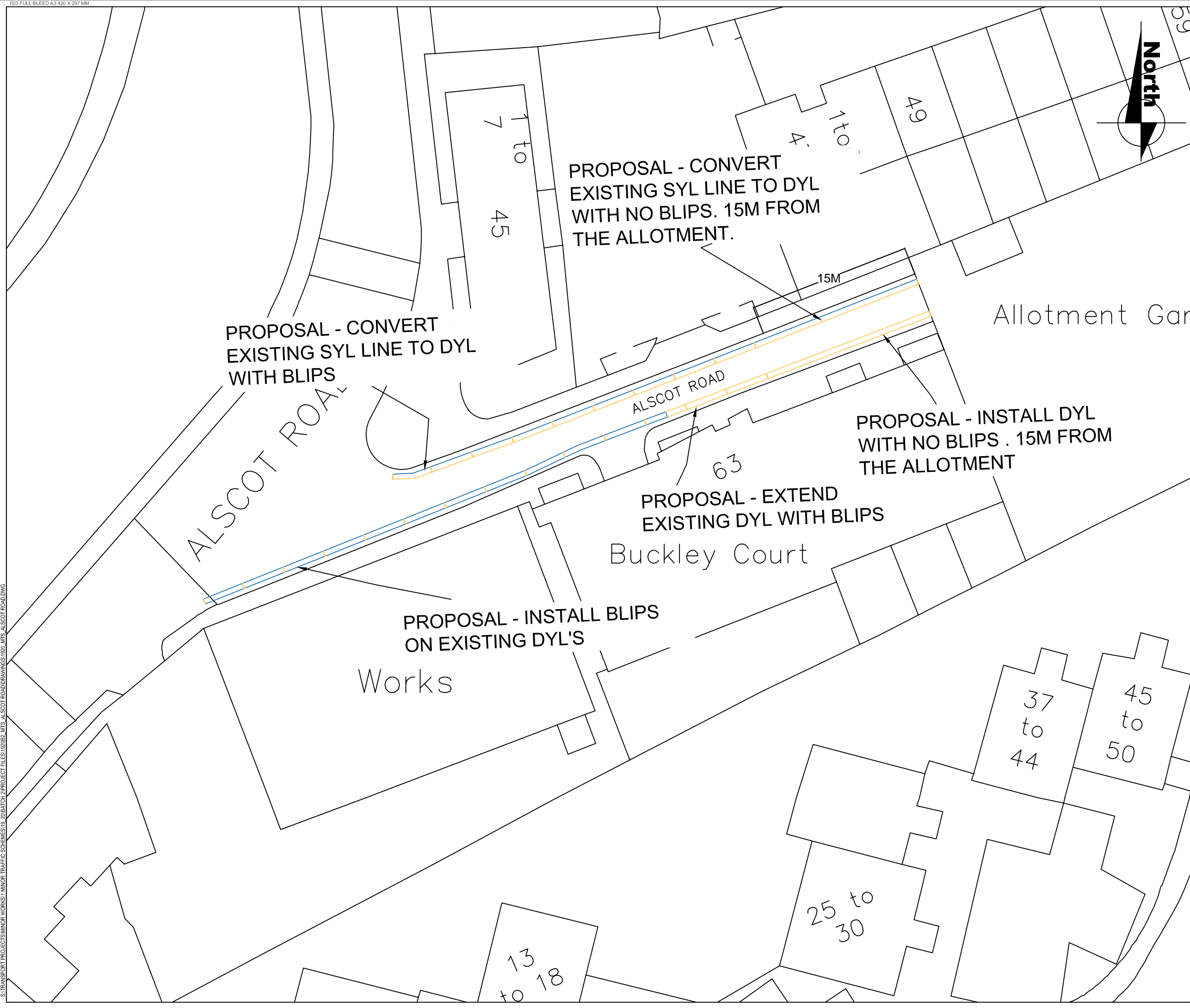
For more information contact:-

Toby Allen






Transport Projects Technician

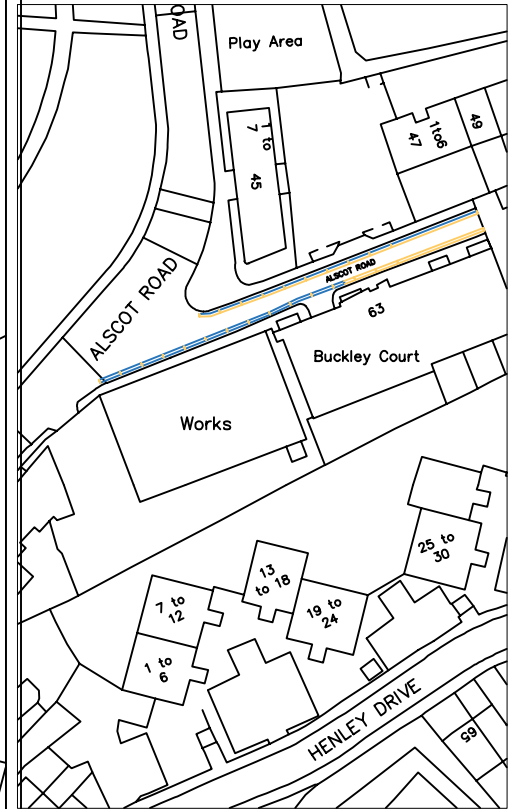
Highways – Minor Works

Highways@southwark.gov.uk



NOTES

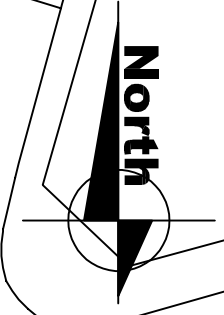
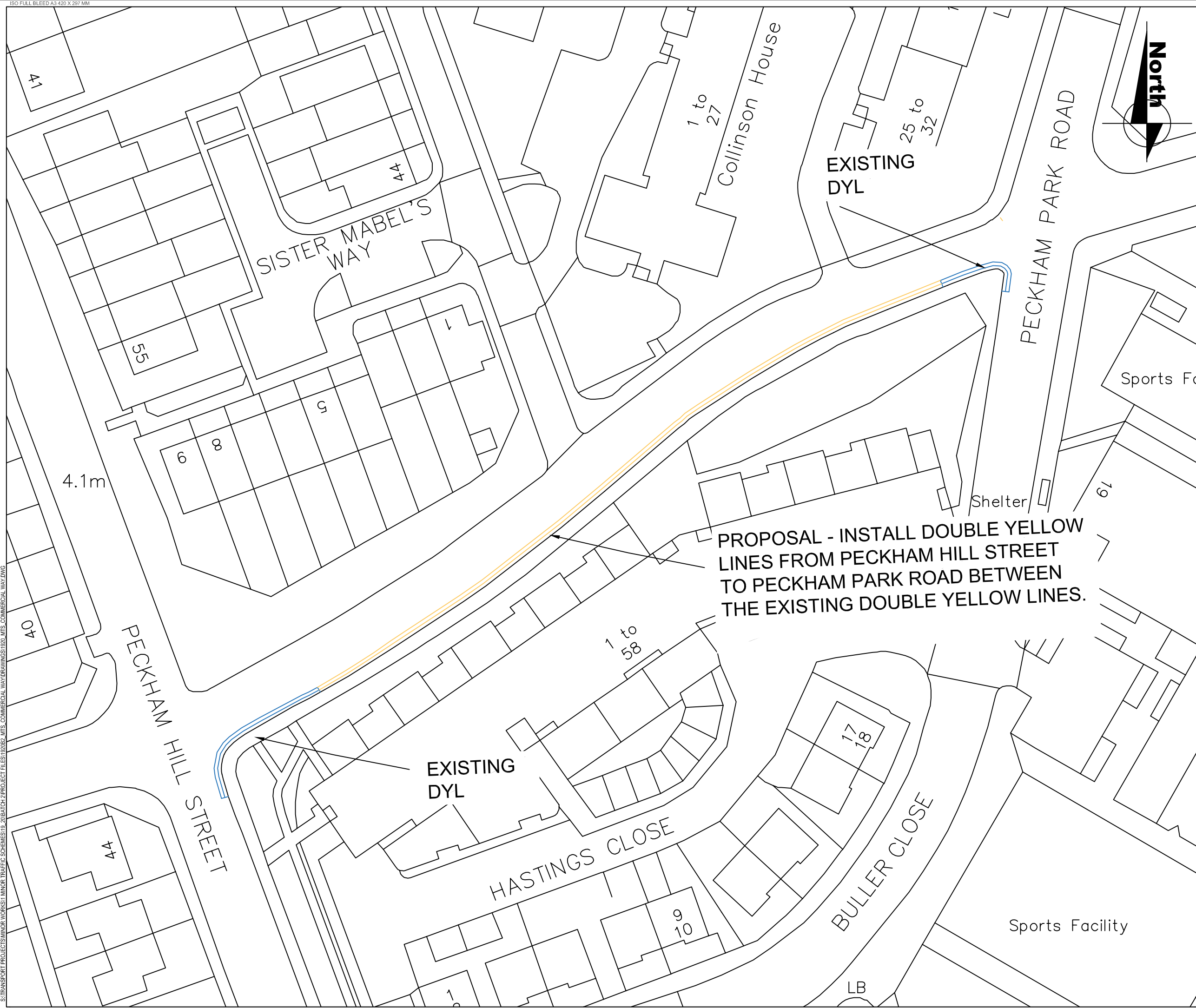
-  PROPOSED DOUBLE YELLOW LINES AND BLIPS
-  EXISTING DOUBLE YELLOW LINES WITH PROPOSED BLIPS
-  EXISTING SINGLE YELLOW LINES TO CONVERT TO DOUBLE YELLOW LINES WITH PROPOSED BLIPS
-  CONVERT SINGLE YELLOW LINE TO DOUBLE
-  INSTALL DOUBLE YELLOW LINES



REV	DATE	REVISION DESCRIPTION / DETAILS	DRN BY	CHKD BY	APPRVD BY

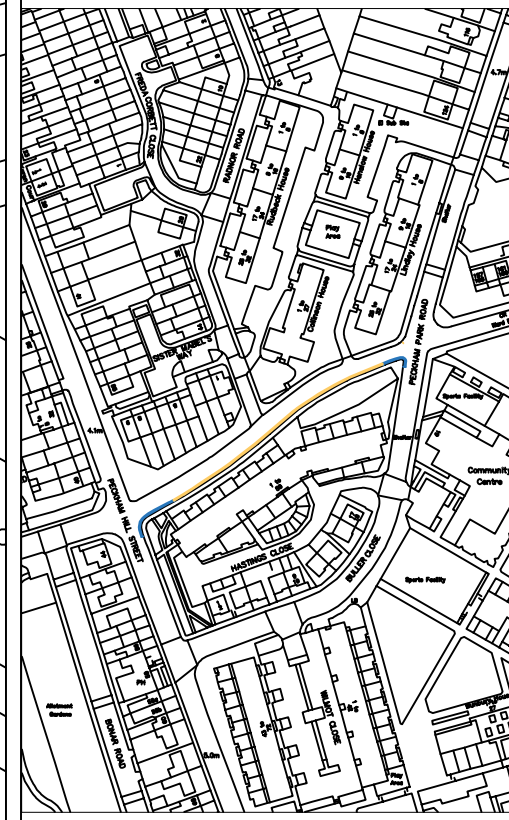


PROJECT		19/20 MTS ALSCOT ROAD	
TITLE		MASTERPLAN	
STATUS:	REVISION 1.0	DRAWN:	KH
SCALE:	NTS	DESIGNED:	KH
DRAWING NO:	LBS/AR1	CHECKED:	AS
DATE DRAWN:	MAY 2019	APPROVED:	RW
		REV:	1.0
		DATE ISSUED:	MAY 2019



NOTES

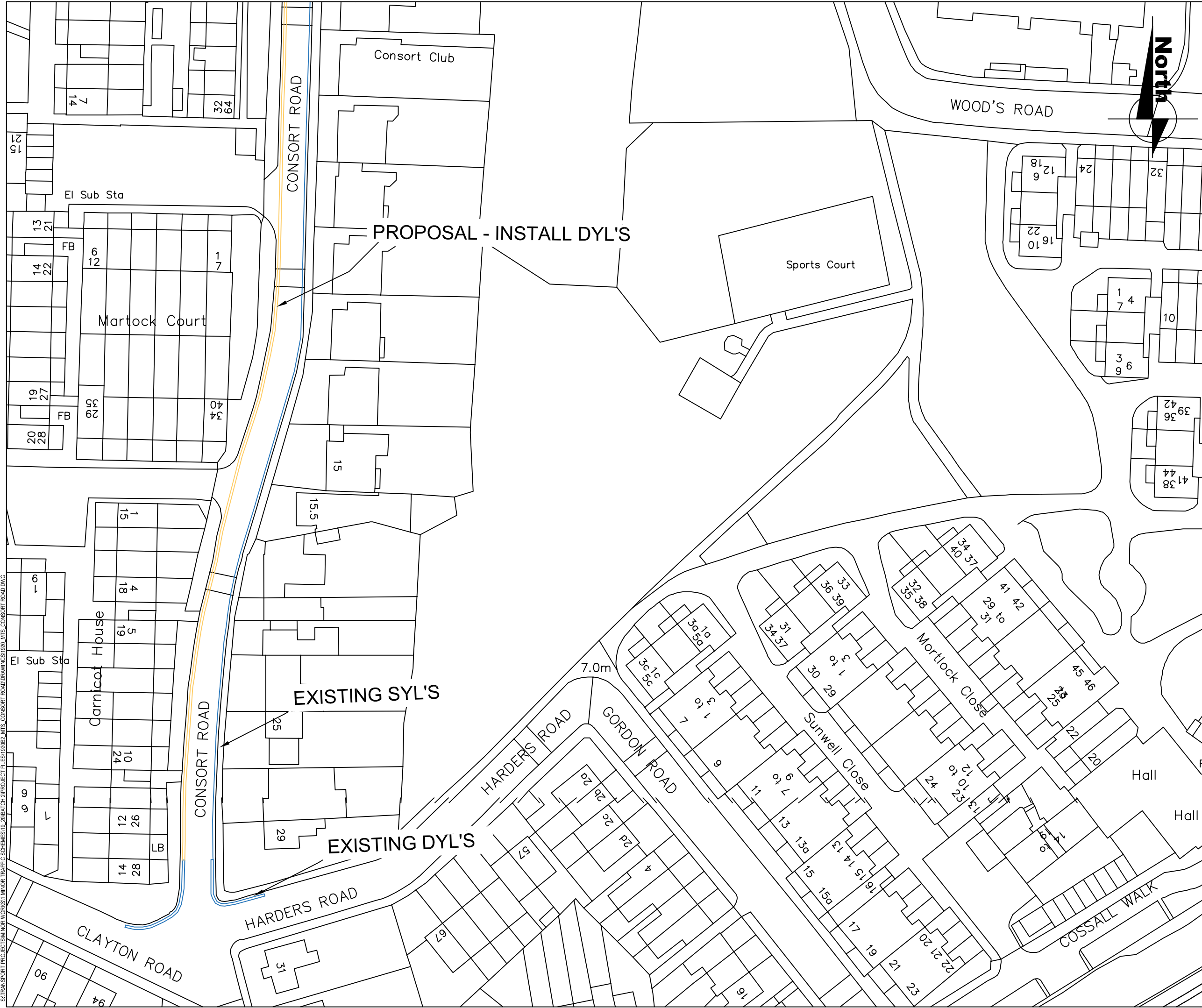
- PROPOSED DYL
- EXISTING DYL



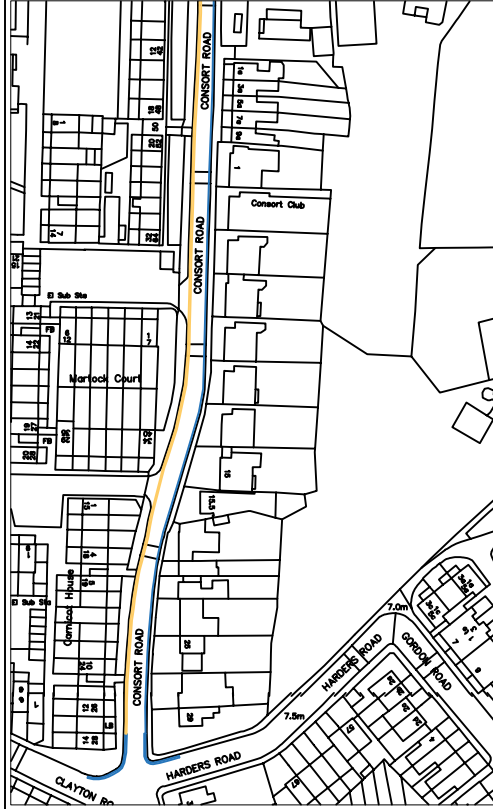
REV	DATE	REVISION DESCRIPTION / DETAILS	DRN BY	CHKD BY	APPRVD BY



PROJECT:	19/20 MTS COMMERCIAL WAY			
TITLE:	MASTERPLAN			
STATUS:	REVISION 1.0	DRAWN:	KH	
SCALE:	NTS	DESIGNED:	KH	
DRAWING NO:	LBS/CW1	CHECKED:	AS	
DATE DRAWN:	MAY 2019	APPROVED:	RW	
DATE ISSUED:	MAY 2019	REV:	1.0	



- NOTES
- EXISTING DYL'S
 - EXISTING SYL'S
 - PROPOSED DYL'S
 - EXISTING RED ROUTE

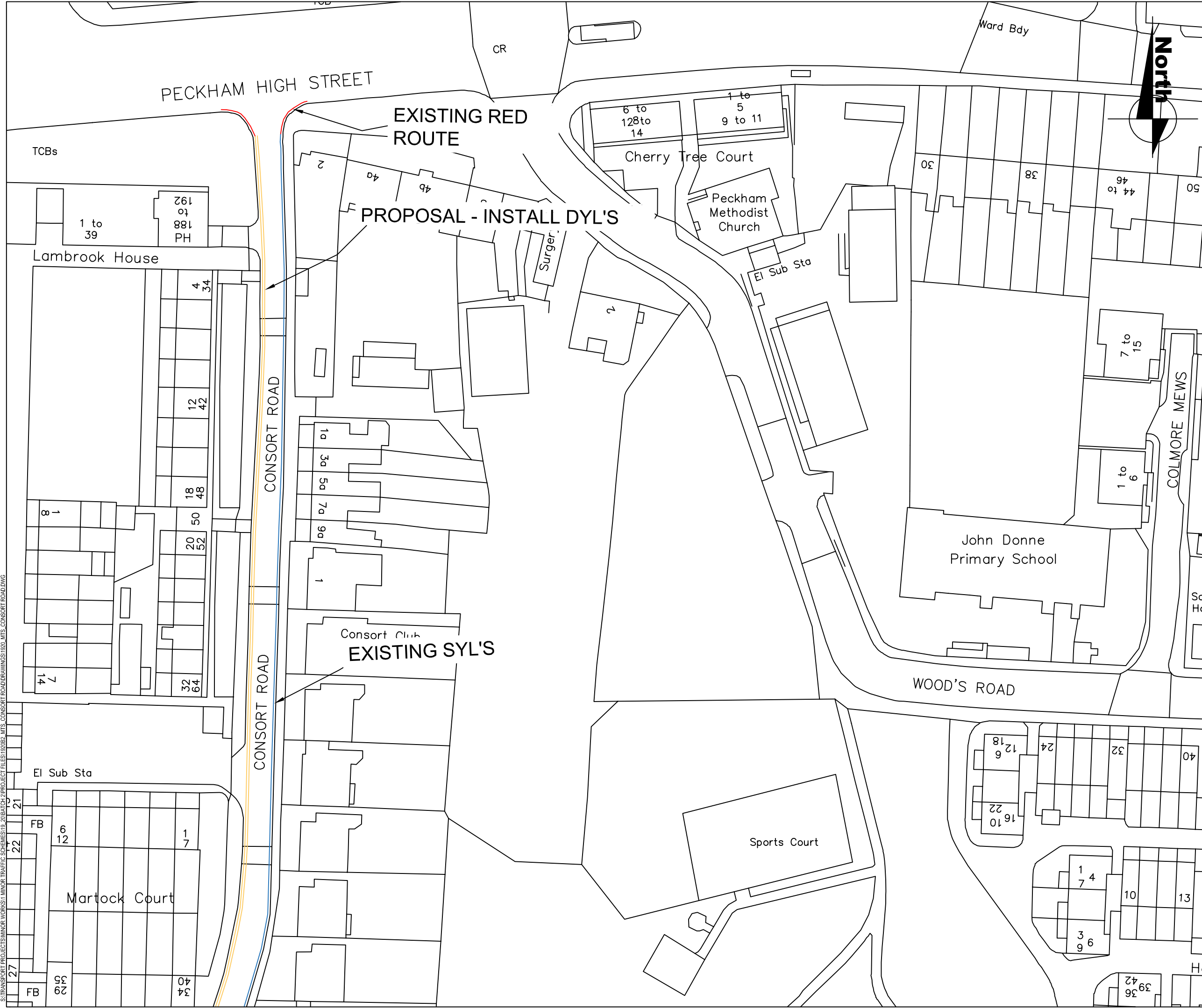


REV	DATE	REVISION DESCRIPTION / DETAILS	DRN BY	CHKD BY	APPRVD BY



PROJECT		19/20 MTS CONSORT ROAD	
TITLE		MASTERPLAN	
STATUS:	REVISION 1.0	DRAWN:	KH
SCALE:	NTS	DESIGNED:	KH
DRAWING NO:	LBS/CR1	CHECKED:	AS
DATE DRAWN:	JUNE 2019	APPROVED:	RW
DATE ISSUED:	JUNE 2019	REV:	1.0

S:\TRANSPORT PROJECTS\MINOR WORKS\1. MINOR TRAFFIC SCHEMES\19_20\BATS\2\PROJECT FILES\1920\1920 MTS CONSORT ROAD.DWG



NOTES

- EXISTING DYL'S
- EXISTING SLY'S
- PROPOSED DYL'S
- EXISTING RED ROUTE



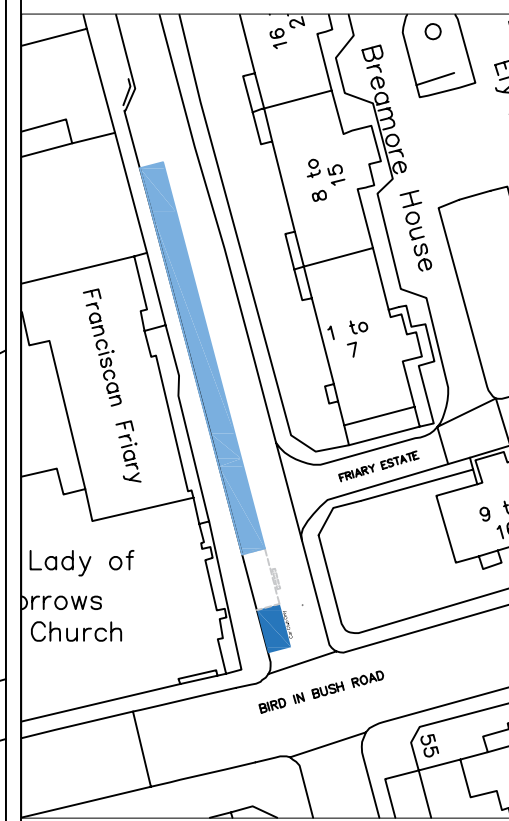
REV	DATE	REVISION DESCRIPTION / DETAILS	DRN BY	CHKD BY	APPRVD BY



PROJECT:	19/20 MTS CONSORT ROAD			
TITLE:	MASTERPLAN			
STATUS:	REVISION 1.0	DRAWN:	KH	
SCALE:	NTS	DESIGNED:	KH	
DRAWING NO:	LBS/CR2	CHECKED:	AS	
DATE DRAWN:	JUNE 2019	APPROVED:	RW	
DATE ISSUED:	JUNE 2019	REV:	1.0	



NOTES

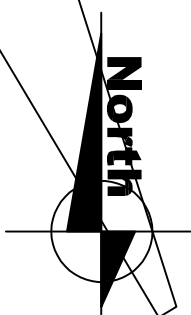


Proposed disabled bay:
 Max stay 2 Hours, no
 return within 30 mins

REV	DATE	REVISION DESCRIPTION / DETAILS	DRN BY	CHKD BY	APPRD BY



PROJECT: 19/20 MTS FRIARY ROAD			
TITLE: MASTERPLAN			
STATUS:	REVISION 1.0	DRAWN:	KH
SCALE:	NTS	DESIGNED:	KH
DRAWING NO:	LBS/FR1	CHECKED:	AS
DATE DRAWN:	JUNE 2019	APPROVED:	RW
		REV:	1.0
		DATE ISSUED:	JUNE 2019



NOTES

 Proposed DYL



REV	DATE	REVISION DESCRIPTION / DETAILS	DRN BY	CHKD BY	APPRVD BY



160 TOOLEY STREET LONDON SE1P 5LX

PROJECT: 19/20 MTS PEACOCK YARD

TITLE: MASTERPLAN

STATUS: REVISION 1.0

DRAWN	KH
DESIGNED	KH
CHECKED	AS
APPROVED	RW

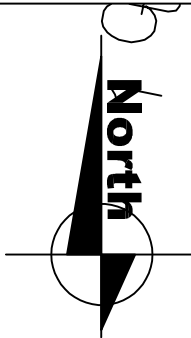
SCALE: NTS

DRAWING NO: LBS/PY1

REV	1.0
-----	-----

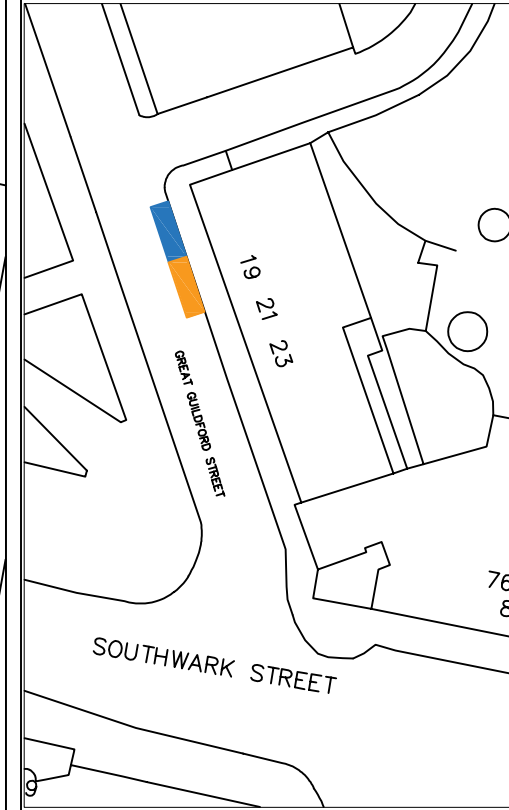
DATE DRAWN: MAY 2019

DATE ISSUED:	MAY 2019
--------------	----------



NOTES

- EXISTING MC SOLO BAY
- PROPOSED 6M MC SOLO BAY



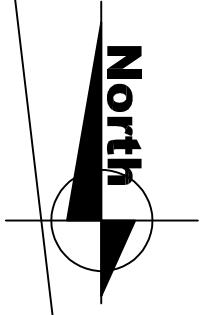
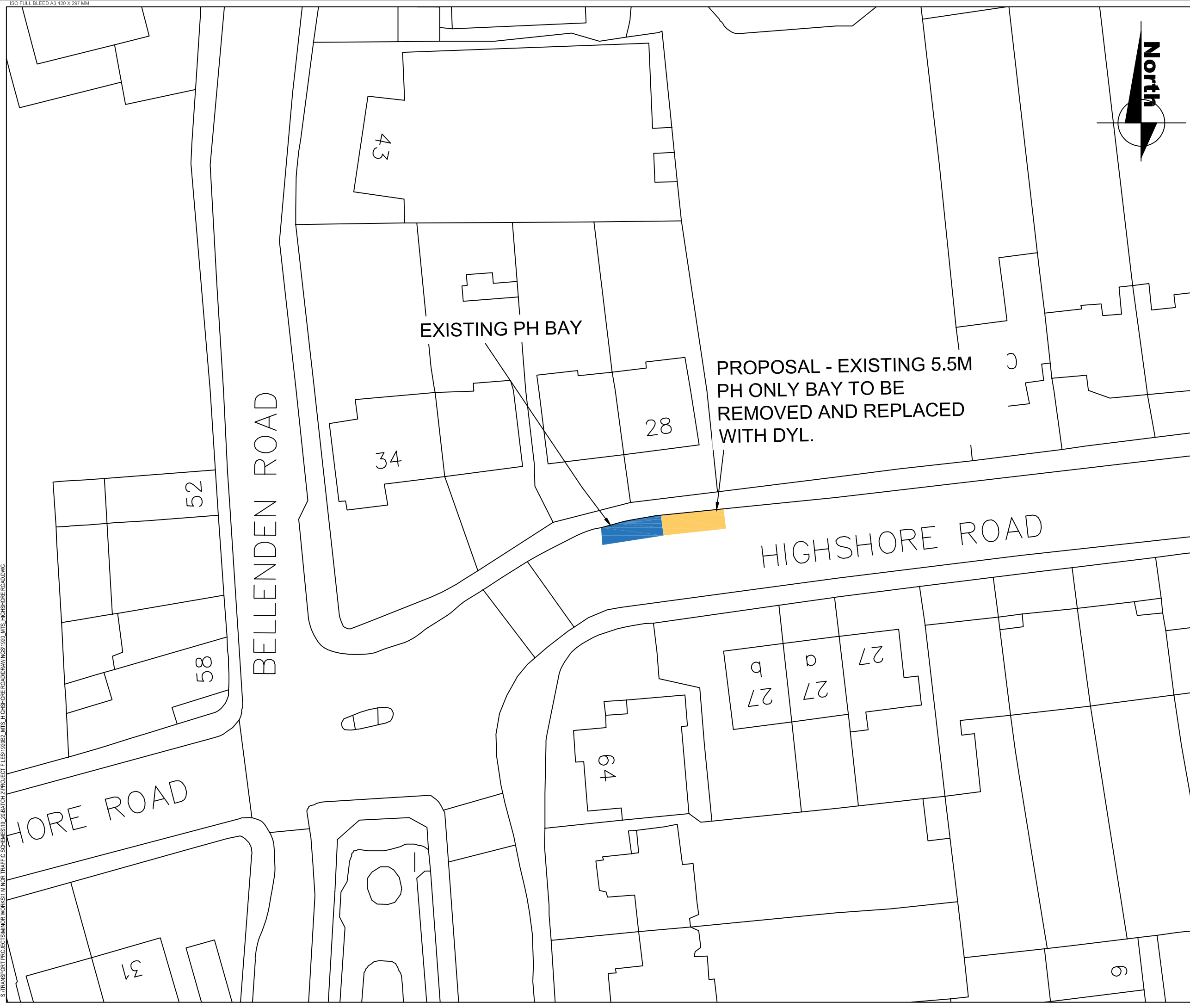
REV	DATE	REVISION DESCRIPTION / DETAILS	DRN BY	CHKD BY	APPRVD BY



PROJECT: 19/20 MTS GREAT GUILDFORD STREET

TITLE: MASTERPLAN

STATUS: REVISION 1.0	DRAWN: KH
SCALE: NTS	DESIGNED: KH
DRAWING NO: LBS/GGS	CHECKED: AS
DATE DRAWN: MAY 2019	APPROVED: RW
	REV: 1.0
	DATE ISSUED: MAY 2019



NOTES



EXISTING PH ONLY BAY



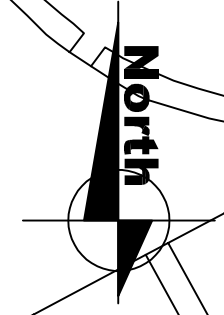
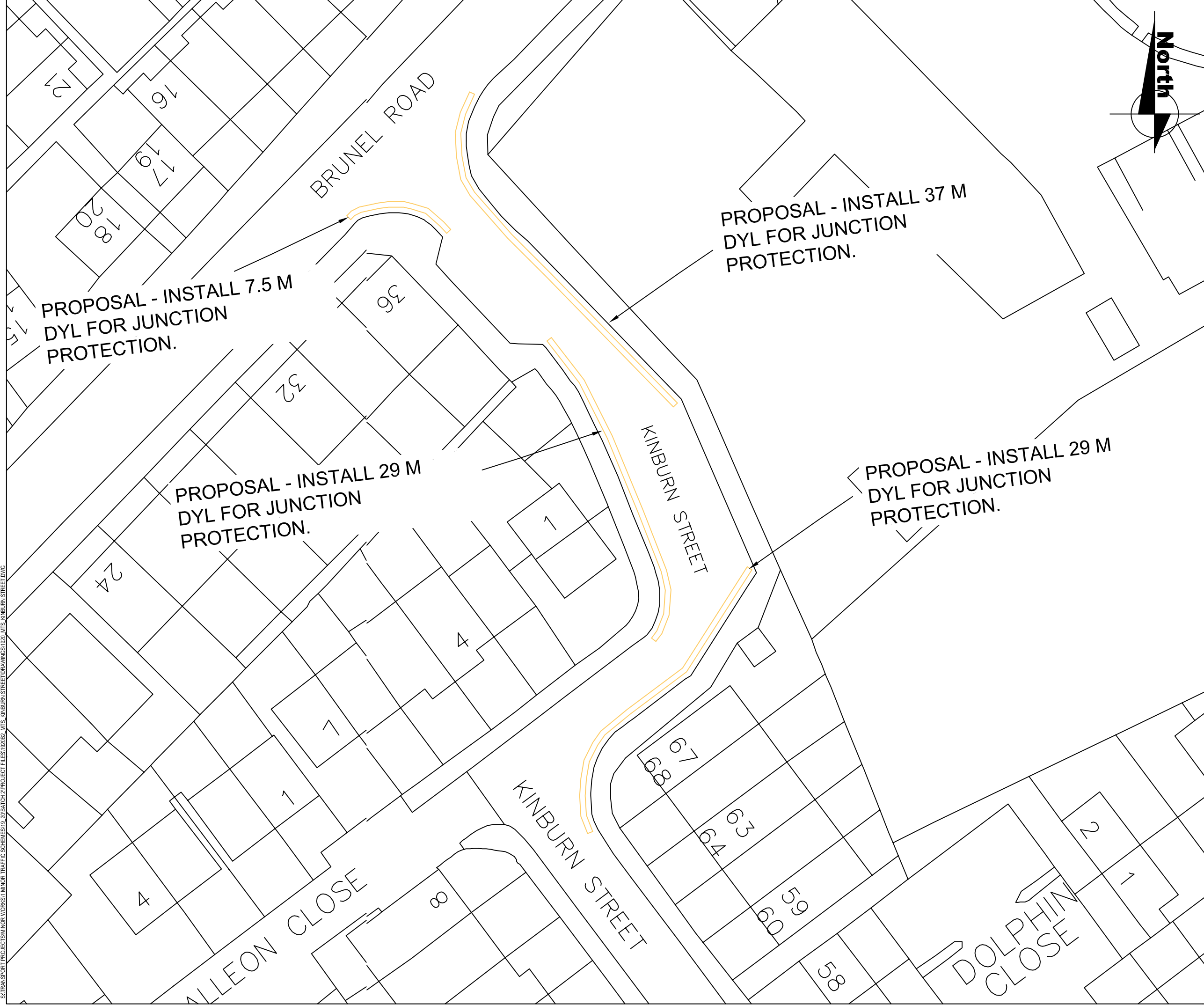
EXISTING PH ONLY BAY TO BE REMOVED



REV	DATE	REVISION DESCRIPTION / DETAILS	DRN BY	CHKD BY	APPRVD BY



PROJECT			
19/20 MTS HIGHSHORE ROAD			
TITLE			
MASTERPLAN			
STATUS:	REVISION 1.0	DRAWN	KH
SCALE:	NTS	DESIGNED	KH
DRAWING NO:	LBS/HSR	CHECKED	AS
DATE DRAWN:	MAY 2019	APPROVED	RW
		REV	1.0
		DATE ISSUED:	MAY 2019

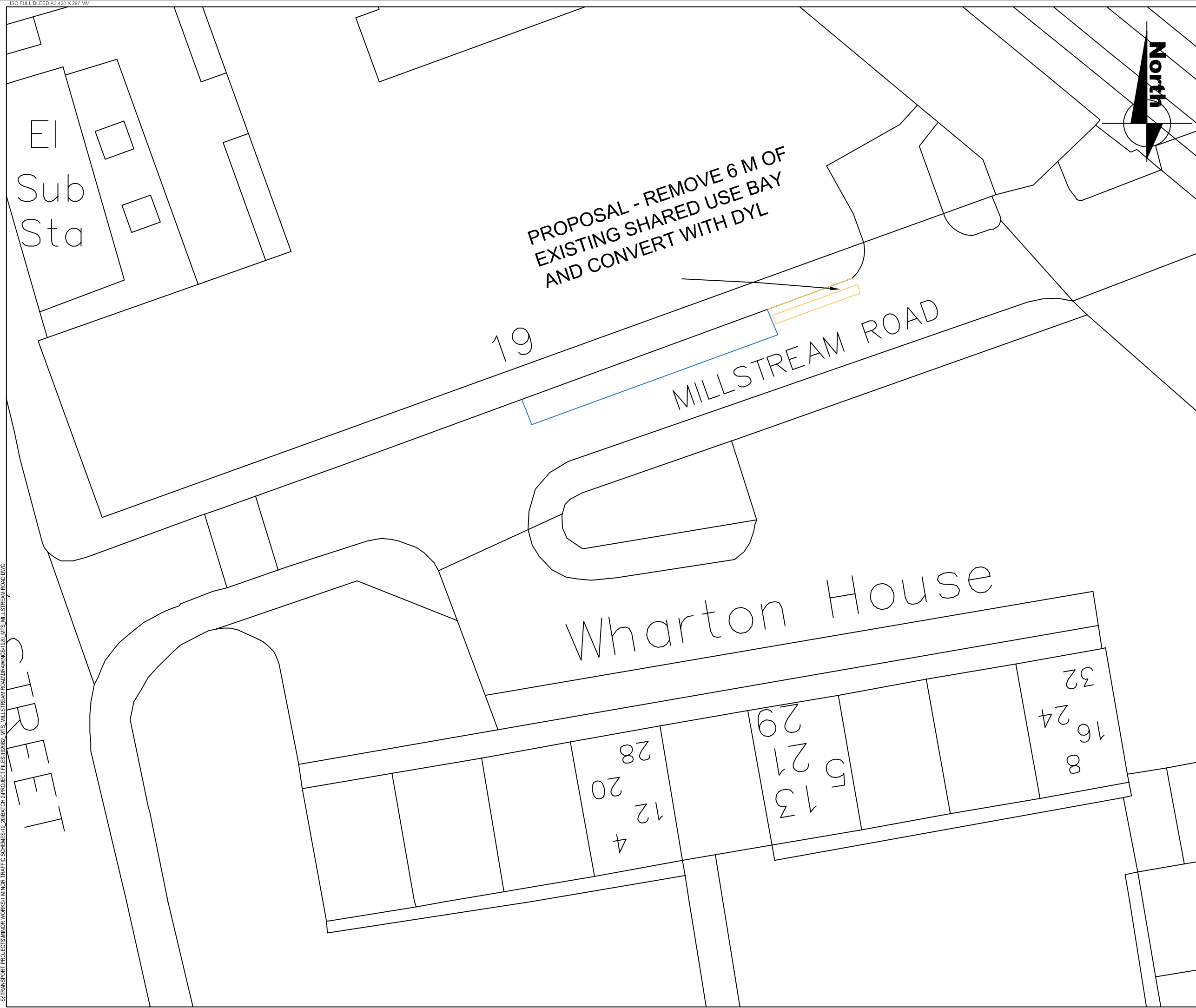


S:\TRANSPORT PROJECTS\MINOR WORKS\1. MINOR TRAFFIC SCHEMES\19_20\BATCH 2\PROJECT FILES\1920\2. MTS KINBURN STREET DRAWINGS\1920_MTS_KINBURN STREET.DWG

REV	DATE	REVISION DESCRIPTION / DETAILS	DRN BY	CHKD BY	APPRVD BY

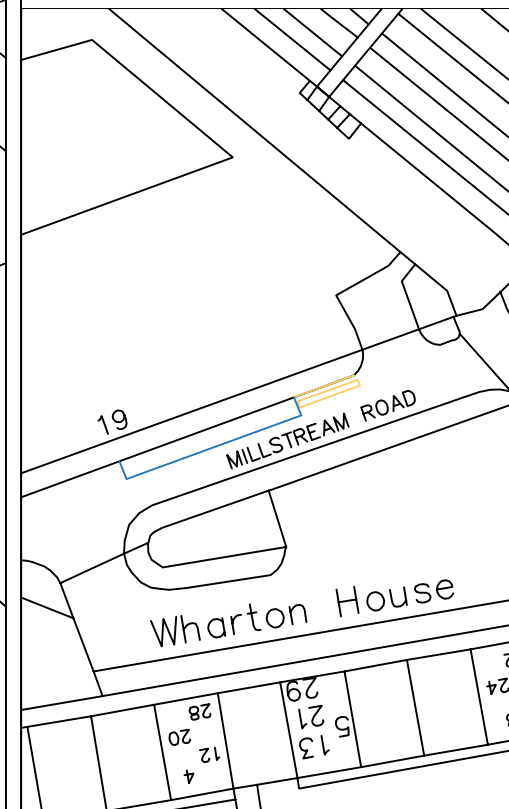


PROJECT		19/20 MTS KINBURN STREET	
TITLE		MASTERPLAN	
STATUS:	REVISION 1.0	DRAWN:	KH
SCALE:	NTS	DESIGNED:	KH
DRAWING NO:	LBS/KBS	CHECKED:	AS
DATE DRAWN:	MAY 2019	APPROVED:	RW
		REV:	1.0
		DATE ISSUED:	MAY 2019



NOTES

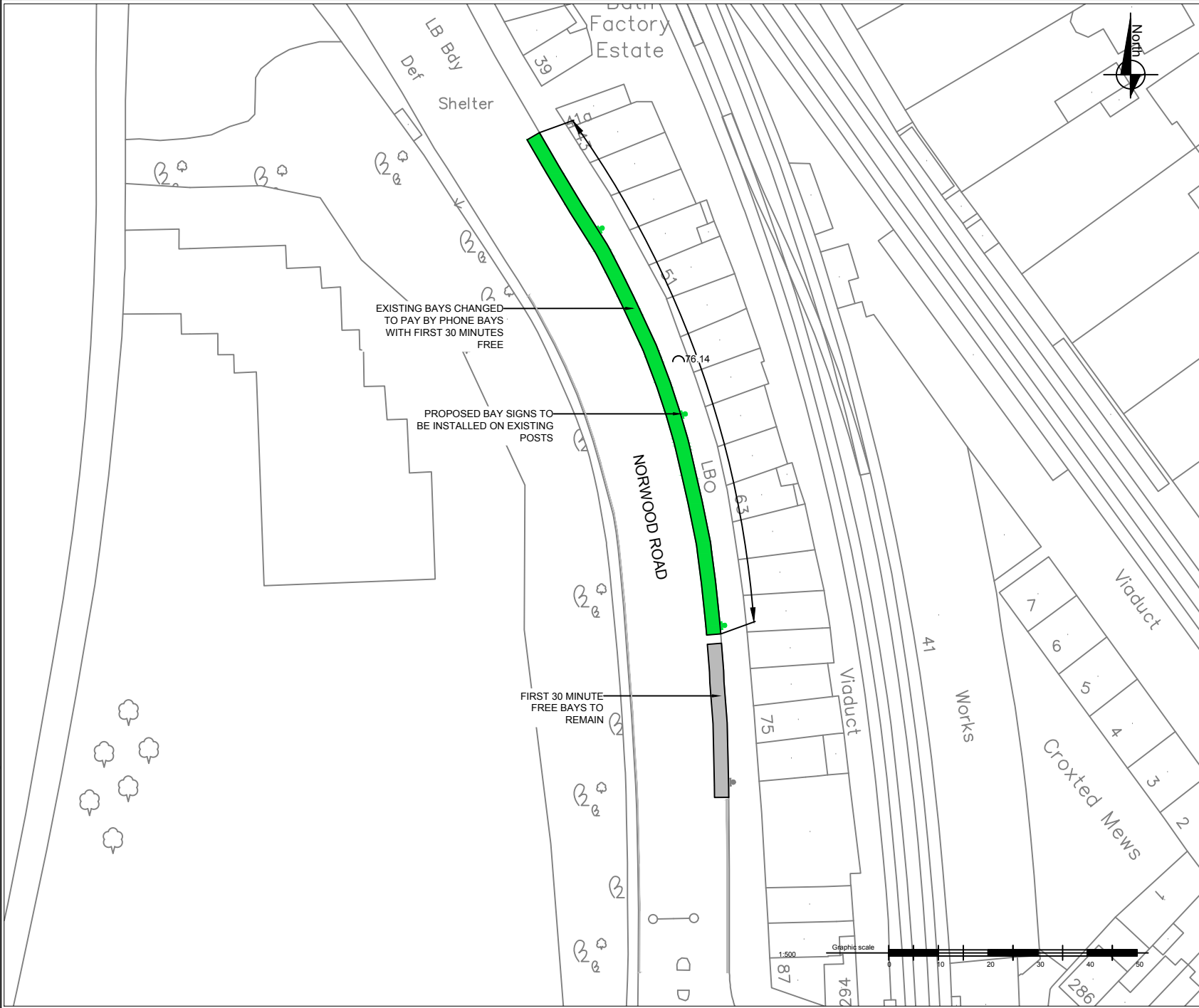
- PROPOSED DYL
- EXISTING SHARED USE BAY







4	12	20	28	8	16	24	32
13	5	21	29	13	5	21	29



PROJECT:		19/20 MTS MILLSTREAM ROAD	
TITLE:		MASTERPLAN	
STATUS:	REVISION 1.0	DRAWN:	KH
SCALE:	NTS	DESIGNED:	KH
DRAWING NO:	LBS/MR1	CHECKED:	AS
DATE DRAWN:	MAY 2019	APPROVED:	RW
		REV:	1.0
DATE ISSUED:	MAY 2019		



NOTES

-  PERMIT BAY ROAD MARKINGS
-  EXISTING DOUBLE / SINGLE YELLOW LINES
-  EXISTING 30 MINUTE FREE PARKING BAYS
-  EXISTING PARKING BAYS TO BE REPLACED WITH BAY BY PHONE BAYS WITH FIRST 30 MINUTES FREE

Notes:

1. Dimensions in meters, unless otherwise stated.
2. In case of any discrepancy, the bounded prevails over what is drawn.
3. No topographical survey had been done in order to accurately place or locate elements on site; this plan is based over the existing TQ file.
4. The dimensions must be rectified on site before construction.

REV	DATE	REVISION DESCRIPTION / DETAILS	DRN BY	CHKD BY	APRVD BY
0	XXXXXXXX	FIRST ISSUE	MF	YY	ZZ

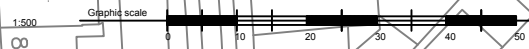


PROJECT:
30 MINUTE FREE PARKING BAY

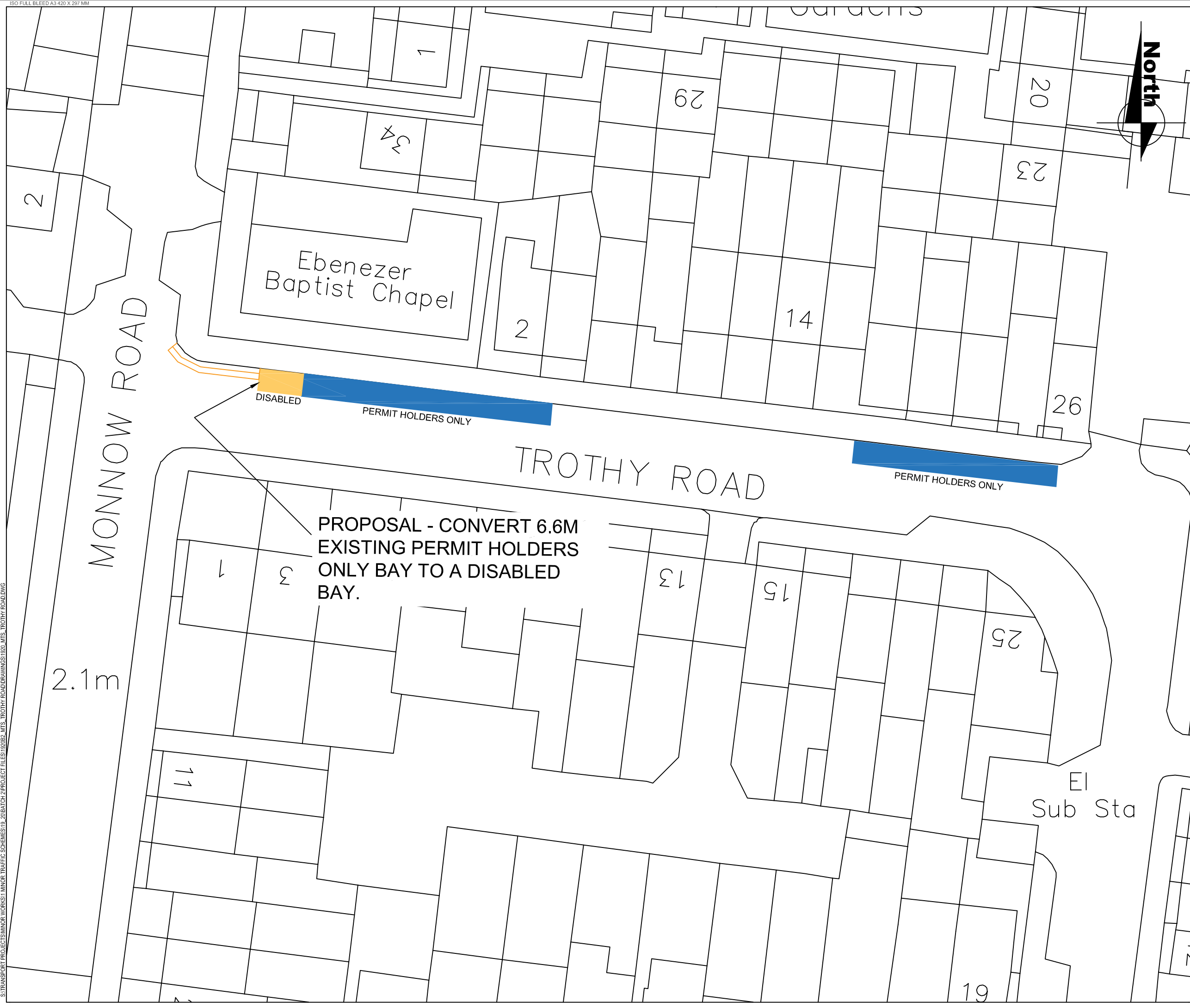
TITLE:
NORWOOD ROAD SHEET 1 OF 1

STATUS: **DRAFT** DRAWN: MF
DESIGNED: MF
SCALE: **1:500** CHECKED: YXX
APPROVED: ZZZ




DRAWING NO.: **LBS/XXX** REV: 0
DATE DRAWN: **XX FEBRUARY 2019** DATE ISSUED: **XX MONTH 20XX**

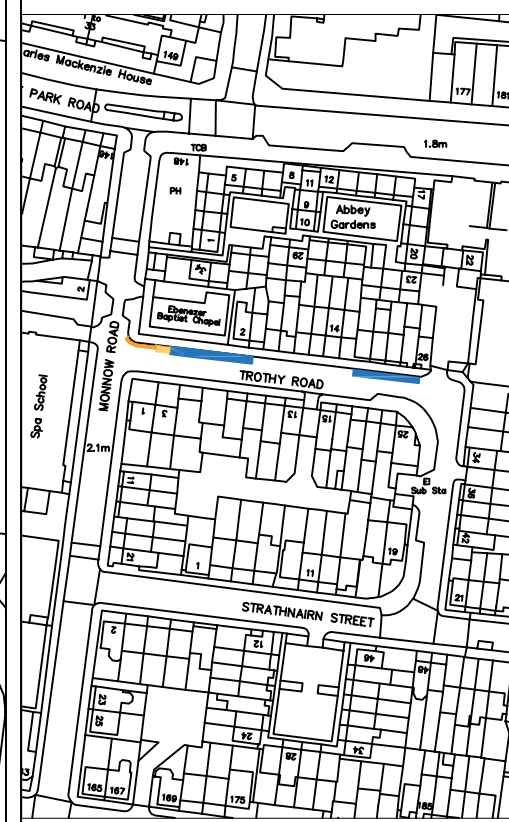


LBS/30/2019/02/30 MINUTE FREE PARKING BAY NORWOOD ROAD SHEET 1 OF 1



NOTES

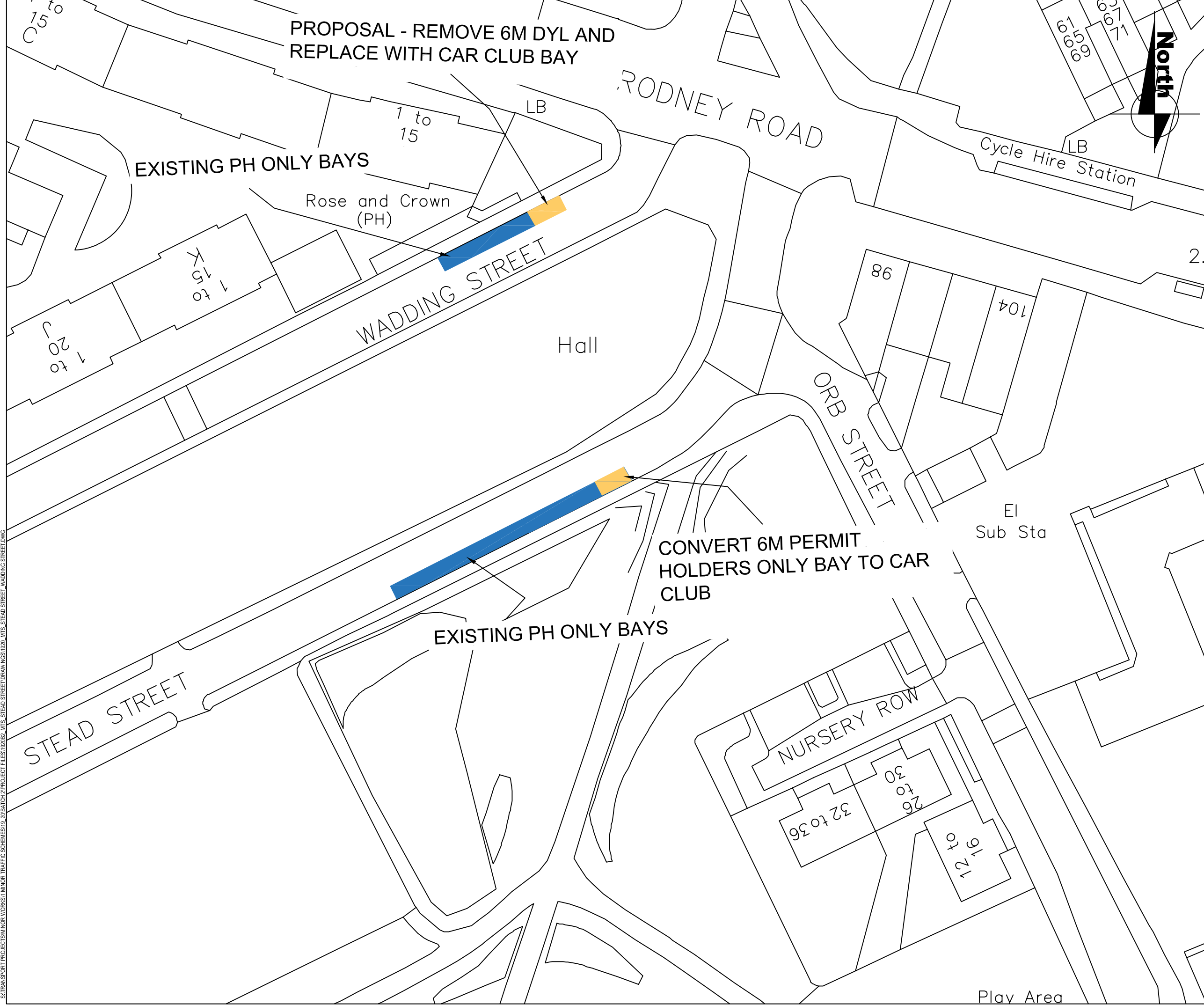
-  EXISTING DYL
-  EXISTING PERMIT HOLDERS
-  PROPOSED DISABLED BAY



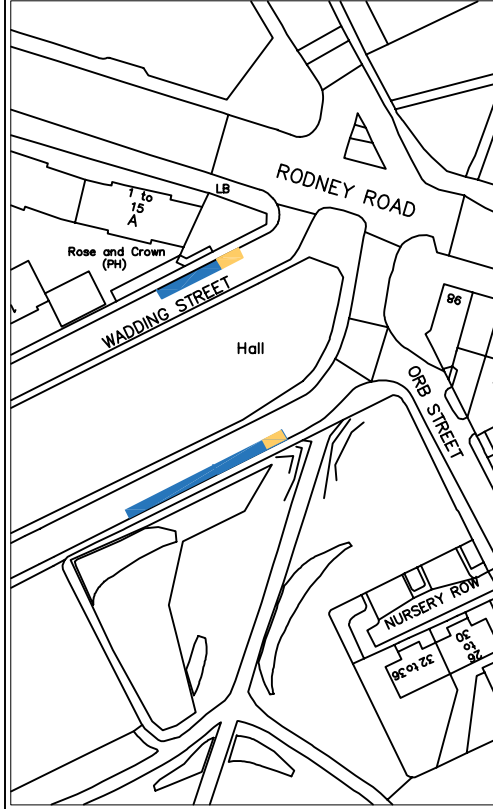
REV	DATE	REVISION DESCRIPTION / DETAILS	DRN BY	CHKD BY	APPRVD BY



PROJECT		19/20 MTS TROTHY ROAD	
TITLE		MASTERPLAN	
STATUS:	REVISION 1.0	DRAWN	KH
SCALE:	NTS	DESIGNED	KH
DRAWING NO:	LBS/TR1	CHECKED	AS
DATE DRAWN:	MAY 2019	APPROVED	RW
		REV	1.0
		DATE ISSUED:	MAY 2019



- NOTES**
- INSTALL CAR CLUB BAY AND SIGN
 - EXISTING PH ONLY BAYS


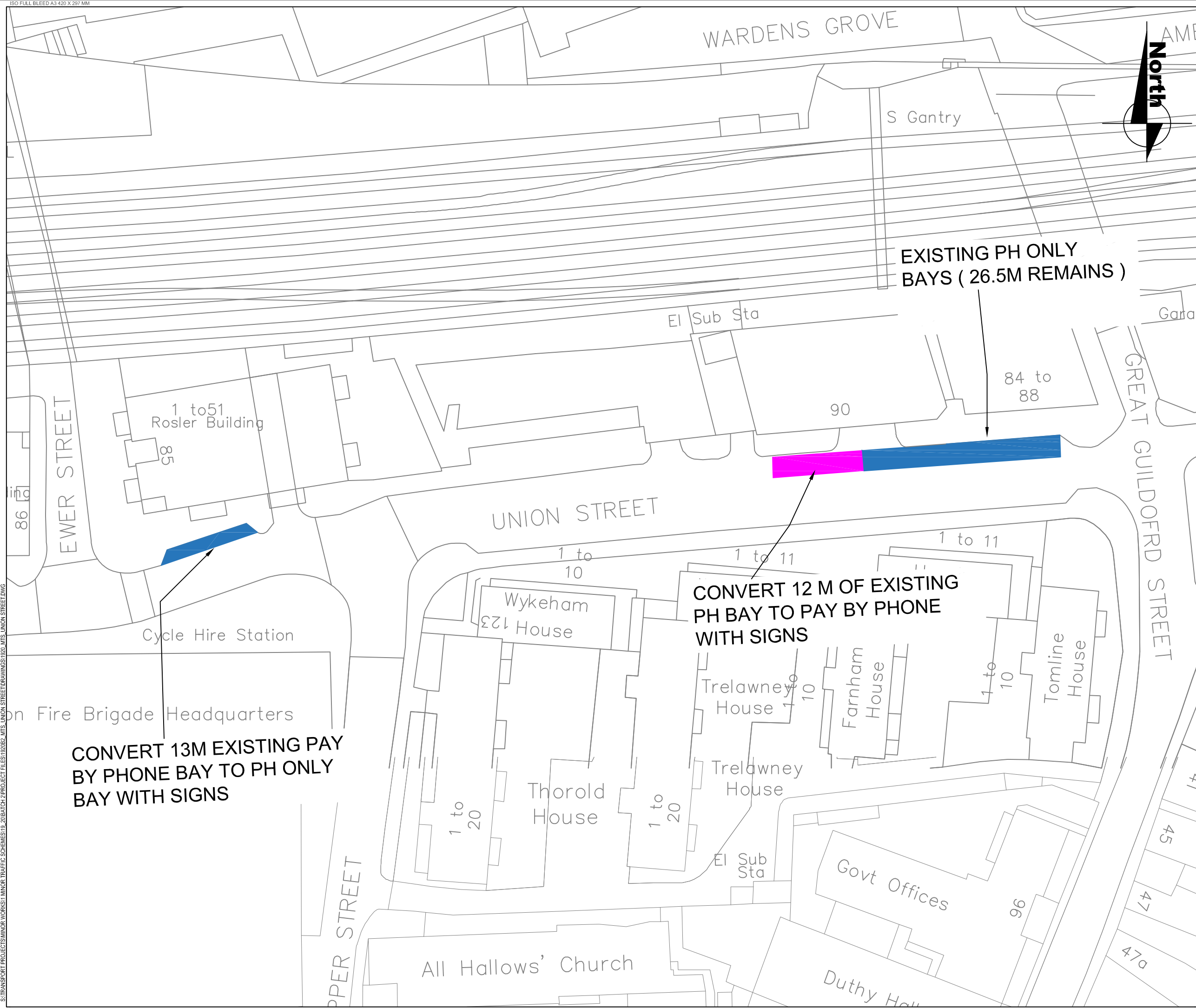


REV	DATE	REVISION DESCRIPTION / DETAILS	DRN BY	CHKD BY	APPRVD BY



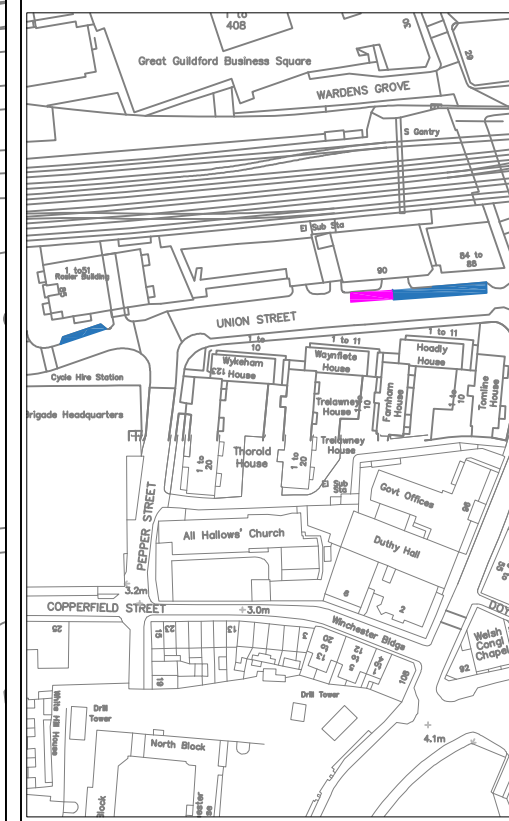
PROJECT:		19/20 MTS STEAD STREET/WADDING STREET	
TITLE:		MASTERPLAN	
STATUS:	REVISION 1.0	DRAWN:	KH
SCALE:	NTS	DESIGNED:	KH
DRAWING NO:	LBS/WSS	CHECKED:	AS
DATE DRAWN:	JUNE 2019	APPROVED:	RW
DATE ISSUED:	JUNE 2019	REV:	1.0

S:\TRANSPORT PROJECTS\MINOR WORKS\1. MINOR TRAFFIC SCHEMES\19_20\BATCH 2\PROJECT FILES\1920\2019_1920_MTS_STEAD STREET DRAWINGS\1920_MTS_STEAD STREET\WADDING STREET.DWG



NOTES

- PAY BY PHONE BAY
- PH ONLY BAYS



REV	DATE	REVISION DESCRIPTION / DETAILS	DRN BY	CHKD BY	APPRVD BY



PROJECT:		19/20 MTS UNION STREET	
TITLE:		MASTERPLAN	
STATUS:	REVISION 1.0	DRAWN:	KH
SCALE:	NTS	DESIGNED:	KH
DRAWING NO:	LBS/US1	CHECKED:	AS
DATE DRAWN:	MAY 2019	APPROVED:	RW
DATE ISSUED:	MAY 2019	REV:	1.0



THE COUNCIL OF THE LONDON BOROUGH OF SOUTHWARK

TRAFFIC MANAGEMENT ORDER

20** No. xxx

The London Borough of Southwark (Parking places) (Car club) (No. *) Order 20**

Made: xx xxxxxx 20**

Coming into force: xx xxxxxx 20**

The council of the London Borough of Southwark, after consulting the Commissioner of Police of the Metropolis, in exercise of the powers conferred by sections 6 and 124 of and Part IV of Schedule 9 to the Road Traffic Regulation Act 1984^a, as amended, and of all other powers thereunto enabling, hereby make the following Order:

Citation and commencement

- 1.1 This Order may be cited as the London Borough of Southwark (Parking places) (Car club) (No. *) Order 20** and shall come into force on xx xxxxxx 20**.

Interpretation

- 2.1 In this Order:-

“car club” means an organisation operating a car sharing scheme approved by the Council to operate within its boundaries and which supports the planning and sustainable transport policy objectives of the Council;

“car club permit” means a permit issued by the Council to a car club, under the provisions of Article 16.4 of the Order of 2011;

“council” means the council of the London Borough of Southwark;

“enactment” means any enactment, whether public general or local, and includes any order, byelaw, rule, regulation, scheme or other instrument having effect by virtue of an enactment;

“parking bay” means an area within a parking place that is indicated by road markings as being provided for the leaving of one vehicle only;

“parking place” means an area on a highway designated as a parking place by this Order; and

“the Order of 2011” means The London Borough of Southwark (Parking Places) (Car Club) (No. 1) Order 2011^b

^a 1984 c.27

^b LBS 2011/071

- 2.2 Any reference in this Order to any enactment shall be construed as a reference to that enactment as amended, applied, consolidated, re-enacted by or as having effect by virtue of any subsequent enactment.
- 2.3 Unless the context otherwise requires, any expression used in this Order which is also used in the Order of 2011 shall have the same meaning as in that Order.

Designation of parking place and application of the Order of 2011 thereto

- 3.1 The area on a highway comprising the length of carriageway of a street specified in columns (2) and (3) of the Schedule to this Order and bounded on one side of that length by the edge of the carriageway, and having a width throughout of 2 metres, is designated as a parking place.
- 3.2 The provisions of the Order of 2011 (other than Articles 3 and 15) shall apply to the area designated as a parking place by this Order as if in those provisions any reference to a designated parking place or to a parking place shall include a reference to the area designated as a parking place by this Order and as if any reference to the Schedule to the Order of 2011 included a reference to the Schedule to this Order.

Placing of traffic signs etc.

- 4.1 The council shall:-
- (a) place and maintain traffic signs indicating the limits of the parking place referred to in the Schedule to this Order;
 - (b) place and maintain in or in the vicinity of each parking place referred to in the Schedule to this Order traffic signs indicating that such a parking place may be used during the permitted hours for the leaving only of the vehicles specified in Article 4.1 of the Order of 2011; and
 - (c) carry out such other works as is reasonably required for the purposes of the satisfactory operation of a parking place.

Dated this xx day of xx xxx

[signature here]

NICKY COSTIN
Parking and Network Management Business Unit Manager
Regulatory Services

SCHEDULE - CAR CLUB PARKING PLACE

Parking places (referred to in column 2 below) in which a vehicle may be left at any time provided the vehicle displays a valid car club permit bearing the parking place number specified in relation to that parking place in column 1 below.

<i>Parking place number (1)</i>	<i>Designated parking place (2)</i>	<i>Number of vehicles within a parking place (3)</i>	<i>Special manner of standing (4)</i>
S-2**.	<p>STEAD STREET</p> <p>the south-east side, from a point 21.5 metres south-west of the south-western kerb-line of Orb Street south-westward for a distance of 6 metres.</p>	1	-
S-2**.	<p>WADDING STREET</p> <p>the north-west side, from a point 15 metres south-west of the south-western kerb-line of Rodney Road south-westward for a distance of 6 metres.</p>	1	-

EXPLANATORY NOTE

(This note is not part of the Order)

This Order designates new car club parking places in Stead Street and Wadding Street, in the London Borough of Southwark.



THE COUNCIL OF THE LONDON BOROUGH OF SOUTHWARK

TRAFFIC MANAGEMENT ORDER

20** No. xxx

The London Borough of Southwark (Cycle lanes) (No. *) Traffic Order 20**

Made: xxxxxxxxxxx 20**

Coming into force: xxxxxxxxxxxxxxxx 20**

The council of the London Borough of Southwark, after consulting the Commissioner of Police of the Metropolis, in exercise of the powers conferred by sections 6 and 124 of the Road Traffic Regulation Act 1984^a, as amended, and of all other powers thereunto enabling, hereby make the following Order:

Citation and commencement

- 1.1 This Order may be cited as the London Borough of Southwark (Cycle lanes) (No. *) Traffic Order 20**, shall come into force on xxxxxx 20**.

Interpretation

- 2.1 In this Order:-

causing includes permitting;

"cycle lane" and "pedal cycle" have the meanings as in Schedule 1 to the Traffic Signs Regulations and General Directions 2016^b;

"electronic communications network" has the same meaning as that given in section 32 of the Communications Act 2003^c;

"enactment" means any enactment, whether public general or local, and includes any order, byelaw, rule, regulation, scheme or other instrument having effect by virtue of an enactment;

"kerb-line" means the imaginary line which is the projection of the line formed by the edge of the carriageway of a street;

"prescribed street", for the purposes of Article 4.1(c) means any street or part of street referred to in the Schedule to this Order;

"traffic sign" means a sign of any size, type and colour prescribed and authorised under, or having effect as though prescribed or authorised under section 64 of the Road Traffic Regulation Act 1984;

"universal service provider", "provision of a universal postal service" and "postal packet" have the same meanings as in the Postal Services Act 2000^d.

^a 1984 c.27

^b S.I. 2016 No. 362

^c 2003 c.21

^d 2000 c.26

2.2 Any reference in this Order to any enactment shall be construed as a reference to that enactment as amended, applied, consolidated, re-enacted by or as having effect by virtue of any subsequent enactment.

Cycle lane

- 3.1 No person shall cause any vehicle other than a pedal cycle to enter into or proceed in the cycle lane specified in the Schedule to this Order at any time.
- 3.2 Every person causing a pedal cycle to enter into the cycle lane specified in the Schedule to this Order shall thereupon cause that vehicle to proceed in the direction specified in column (3) of that item.

Exemptions

- 4.1 Nothing in Articles 3.1 or 3.2 above shall apply in relation to:-
- (a) anything done with the permission or at the direction of a police constable in uniform;
 - (b) any vehicle being used for ambulance, fire brigade or police purposes in an emergency;
 - (c) any vehicle being used in connection with the laying, erection, alteration, or repair in or adjacent to a prescribed street of any sewer, main, pipe or apparatus for the supply of gas, water, electricity, or of any electronic communications network; or the placing, maintenance or removal of any traffic sign, if the vehicle cannot be used for that purpose in any other street or part of that street; or
 - (d) any person who causes any vehicle to proceed in accordance with any restriction or requirement indicated by traffic signs placed on the highway pursuant to section 66 or section 67 of the Road Traffic Regulation Act 1984.
- 4.2 Nothing in Article 3.1 above shall apply in relation to any vehicle entering into the cycle lane specified in the Schedule to this Order for as long as necessary:-
- (a) to enable access to or exit from premises adjoining that cycle lane by way of a vehicular access or footway crossover, provided that vehicle leaves the cycle lane immediately thereafter;
 - (b) to enable access to or exit from a lay-by adjoining the cycle lane, provided that vehicle leaves the cycle lane immediately thereafter;
 - (c) to enable a person to board or alight from the vehicle; or
 - (d) to enable goods to be loaded on to or unloaded from the vehicle, if and in so far as the activity is not prohibited by the provisions of any other Order; or
 - (e) for the purpose of collecting refuse; or
 - (f) for the purposes of the provision of a universal postal service, provided the vehicle bears the livery of a universal postal service provider.

Dated this xxxxxxxxxx day of xxxxxx 20**

[signature here]

NICKY COSTIN
Parking and Road Network Business Unit Manager
Regulatory Services

SCHEDULE – CYCLE PRIORITY LANES

(1) Item	(2) Lengths of street	(3) Direction of travel and type of cycle lane	(4) Hours of operation
*.	KIMPTON ROAD the east side, between the north-eastern kerb-line of Camberwell Church Street and the southern kerb-line of Harvey Road	southbound contra-flow lane	At any time

EXPLANATORY NOTE

(This note is not part of the Order)

This Order introduces a new southbound contra-flow cycle lane in Kimpton Road in the London Borough of Southwark.



THE COUNCIL OF THE LONDON BOROUGH OF SOUTHWARK

TRAFFIC MANAGEMENT ORDER

20** No. xxx

The London Borough of Southwark (Free parking places) (Disabled persons)
(No. *) Order 20**

Made: xx xxxxxxxx 20**
Coming into force: xx xxxxxxxx 20**

The council of the London Borough of Southwark, after consulting the Commissioner of Police of the Metropolis, in exercise of the powers conferred by sections 6 and 124 to the Road Traffic Regulation Act 1984^a, as amended, and of all other powers thereunto enabling, hereby make the following Order:

Citation and commencement

- 1.1 This Order may be cited as the London Borough of Southwark (Free parking places) (Disabled persons) (No. *) Order 20** and shall come into force on xx xxxxxxxx 20**.

Interpretation

- 2.1 In this Order:-

"council" means the council of the London Borough of Southwark;

"enactment" means any enactment, whether public general or local, and includes any order, byelaw, rule, regulation, scheme or other instrument having effect by virtue of an enactment;

"the Order of 2013" means The London Borough of Southwark (Free parking places) (Disabled persons) (No. 1) Order 2013^b, as amended.

- 2.2 Any reference in this Order to any enactment shall be construed as a reference to that enactment as amended, applied, consolidated, re-enacted by or as having effect by virtue of any subsequent enactment.
- 2.3 Unless the context otherwise requires, any expression used in this Order which is also used in the Order of 2013 shall have the same meaning as in that Order.

^a 1984 c.27

^b LBS 2013/059

Designation of parking places and application of the Order of 2013 thereto

- 3.1 Each area on a highway comprising the length of carriageway of a street specified in column 2 of a Schedule to this Order is designated as a parking place.
- 3.2 The provisions of the Order of 2013 (other than Articles 3.1 and 14.1) shall apply to each area described in a Schedule to this Order as if in those provisions any reference to a parking place shall include a reference to each area designated as a parking place by this Order and as if:-
- (a) any reference to Schedule 1 to the Order of 2013 included a reference to Schedule 1 to this Order; and
 - (b) any reference to Schedule 2 to the Order of 2013 included a reference to Schedule 2 to this Order.

Placing of traffic signs etc.

- 4.1 The council shall:-
- (a) place and maintain traffic signs indicating the limits of each parking place referred to in the Schedule to this Order;
 - (b) place and maintain in or in the vicinity of each parking place referred to in the Schedule to this Order traffic signs indicating that such parking places may be used during the permitted hours for the leaving only of the vehicles specified in Article 4.1 of the Order of 2013; and
 - (c) carry out such other works as is reasonably required for the purposes of the satisfactory operation of a parking place.

Dated this xxxxxxxxxx day of xxxxxx 20**

[signature here]

NICKY COSTIN
Parking and Network Management Business Unit Manager
Regulatory Services

SCHEDULE 1 – 'UNLIMITED STAY' DISABLED PERSONS PARKING PLACES

<i>No. of parking place</i> (1)	<i>Designated parking place</i> (2)	<i>Permitted hours</i> (3)
****.	TALFOURD PLACE the north-west side, from a point opposite the common boundary of Nos. 12 and 14 Talfourd Place south-westward for a distance of 6.6 metres.	At any time

SCHEDULE 2 – ‘LIMITED STAY’ DISABLED PERSONS PARKING PLACES

<i>No. of parking place</i> (1)	<i>Designated parking place</i> (2)	<i>Permitted hours</i> (3)	<i>Maximum parking period</i> (4)	<i>Minimum return interval</i> (5)
**.	FRIARY ROAD the south-west side, from a point 10.5 metres north-west of the north-western kerb-line of Bird In Bush Road north-westward for a distance of 6.6 metres.	At any time	2 hours	30 mins
**.	TROTHY ROAD the north-east side, from a point 7.5 metres east of the eastern kerb-line of Monnow Road south-eastward for a distance of 6.6 metres.	At any time	2 hours	30 mins

EXPLANATORY NOTE

(This note is not part of the Order)

This Order:-

- (i) introduces a new 'unlimited stay' disabled persons parking place in Talfourd Place; and
- (ii) introduces a new 'limited stay' disabled persons parking places in Friary Road and in Trothy Road,

in the London Borough of Southwark.



THE COUNCIL OF THE LONDON BOROUGH OF SOUTHWARK

TRAFFIC MANAGEMENT ORDER

20** No. ***

The London Borough of Southwark (Free parking places) (Solo motor cycles) (No. **) Order 201*

Made: 20**

Coming into force: 20**

The Council of the London Borough of Southwark, after consulting the Commissioner of Police of the Metropolis, in exercise of the powers conferred by sections 6 and 124 of and Part IV of Schedule 9 to the Road Traffic Regulation Act 1984^a, and of all other powers thereunto enabling, hereby make the following Order:-

Citation and commencement

1.1 This Order may be cited as the London Borough of Southwark (Free parking places) (Solo motor cycles) (No. **) Order 20** and shall come into force on 20**.

Interpretation

2.1 In this Order:-

"Council" means the Council of the London Borough of Southwark;

"enactment" means any enactment, whether public general or local, and includes any order, bye-law, rule, regulation, scheme or other instrument having effect by virtue of an enactment;

"solo motor cycle" has the same meaning as in Schedule 1 to the Traffic Signs Regulations and General Directions 2016^b; and

"the Order of 2011" means the London Borough of Southwark (Free Parking Places) (Solo Motor Cycles) (No. 1) Order 2011^c, as amended.

2.2 Any reference in this Order to any enactment shall be construed as a reference to that enactment as amended, applied, consolidated, re-enacted by or as having effect by virtue of any subsequent enactment.

2.3 Unless the context otherwise requires, any expression used in this Order which is also used in the Order of 2011 shall have the same meaning as in that Order.

^a 1984 c.27

^b SI 2016/362

^c LBS 2011/020

Revocation

- 3.1 Without prejudice to the validity of anything done or to any liability incurred in respect of any act or omission before the coming into force of this Order:-
- (a) the designation by the Order of 2011 of the parking place numbered 49 in the Schedule therein is hereby revoked; and
 - (b) the designation by the London Borough of Southwark (Free Parking Places) (Solo Motor Cycles) (No. 7) Order 2012^d of the parking place numbered 81 in the Schedule therein is hereby revoked.

Designation of parking place and application of the Order of 2011 thereto

- 4.1 Each area on a highway comprising the length of carriageway of a street specified in column 2 of the Schedule to this Order and bounded on one side of that length by the edge of the carriageway, and having a width throughout of 2 metres, is designated as a parking place.
- 4.2 The provisions of the Order of 2011 (other than Articles 3.1 and 11.1) shall apply to the area described in the Schedule to this Order as if in those provisions any reference to a parking place shall include a reference to the area designated as a parking place by this Order and as if any reference to the Schedule to the Order of 2011 included a reference to the Schedule to this Order.

Placing of traffic signs etc.

- 5.1 The Council shall:-
- (a) place and maintain traffic signs indicating the limits of each parking place referred to in the Schedule to this Order;
 - (b) place and maintain in or in the vicinity of each parking place referred to in the Schedule to this Order traffic signs indicating that such a parking place may be used during the permitted hours for the leaving only of the vehicles specified in Article 4.1 of the Order of 2011; and
 - (c) carry out such other works as is reasonably required for the purposes of the satisfactory operation of a parking place.

Dated this day of 20**

[signature here]

NICKY COSTIN
Parking and Network Management Business Unit Manager
Regulatory Services

^d LBS 2012/058

SCHEDULE – FREE SOLO MOTOR CYCLE PARKING PLACES

<i>No. of parking place</i> (1)	<i>Designated parking place</i> (2)	<i>Permitted hours</i> (3)	<i>Maximum parking period</i> (4)	<i>Minimum return interval</i> (5)
***.	<p>GREAT GUILDFORD STREET</p> <p>the north-east side, from a point 34.5 metres north-west of the northern kerb-line of Southwark Street north-westward for a distance of 12 metres.</p>	At any time	-	-
***.	<p>SWAN STREET</p> <p>the north-west side, from a point 32 metres south-west of the south-western kerb-line of Great Dover Street south-westward for a distance of 24 metres.</p>	At any time	-	-

EXPLANATORY NOTE

(This note is not part of the Order)

This Order extends an existing free solo motor cycle parking place in Great Guildford Street by 6 metres, and relocates an existing free solo motor cycle parking place in Swan Street, in the London Borough of Southwark.



THE COUNCIL OF THE LONDON BOROUGH OF SOUTHWARK

TRAFFIC MANAGEMENT ORDER

20** No. 0xx

The London Borough of Southwark (Free parking places) (No. *) Order 20**

Made: xx xxxxxxxx 20**

Coming into force: xx xxxxxxxx 20**

The council of the London Borough of Southwark, after consulting the Commissioner of Police of the Metropolis, in exercise of the powers conferred by sections 6 and 124 of and Part IV of Schedule 9 to the Road Traffic Regulation Act 1984^a, and of all other powers thereunto enabling, hereby make the following Order:-

Citation and commencement

- 1.1 This Order may be cited as the London Borough of Southwark (Free parking places) (No. *) Order 20** and shall come into force on xx xxxxxxxx 20**.

Interpretation

- 2.1 In this Order:-

"council" means the council of the London Borough of Southwark;

"enactment" means any enactment, whether public general or local, and includes any order, bye-law, rule, regulation, scheme or other instrument having effect by virtue of an enactment; and

"the Order of 2015" means the London Borough of Southwark (Free parking places) (No. 1) Order 2015^b.

- 2.2 Any reference in this Order to any enactment shall be construed as a reference to that enactment as amended, applied, consolidated, re-enacted by or as having effect by virtue of any subsequent enactment.
- 2.3 Unless the context otherwise requires, any expression used in this Order which is also used in the Order of 2015 shall have the same meaning as in that Order.

^a 1984 c.27

^b LBS 2015/088

Revocation

- 3.1 Without prejudice to the validity of anything done, or to any liability incurred in respect of any act or omission before the coming into force of this Order, the designation by the Order of 2015 of the parking places numbered 72 (Friary Road), 196 and 197 (Norwood Road) in the Schedule therein are hereby revoked.

Designation of parking place and application of the Order of 2015 thereto

- 4.1 Each area on a highway comprising the length of carriageway of a street specified in column 2 of the Schedule to this Order and bounded on one side of that length by the edge of the carriageway is designated as a parking place.
- 4.2 The provisions of the Order of 2015 (other than Articles 3.1 and 13.1) shall apply to each area described in the Schedule to this Order as if in those provisions any reference to a parking place shall include a reference to each area designated as a parking place by this Order and as if any reference to the Schedule to the Order of 2015 included a reference to the Schedule to this Order.

Placing of traffic signs etc.

- 5.1 The council shall:-
- (a) place and maintain traffic signs indicating the limits of each parking place referred to in the Schedule to this Order;
 - (b) place and maintain in or in the vicinity of each parking place referred to in the Schedule to this Order traffic signs indicating that such a parking place may be used during the permitted hours for the leaving only of the vehicles specified in Article 4.1 of the Order of 2015; and
 - (c) carry out such other works as is reasonably required for the purposes of the satisfactory operation of a parking place.

Dated this xxxxxx day of xxxxxxxx 20**

[signature here]

NICKY COSTIN
Parking and Network Management Business Unit Manager
Regulatory Services

SCHEDULE - FREE PARKING PLACE

<i>No. of parking place (1)</i>	<i>Designated parking place (2)</i>	<i>Permitted hours (3)</i>	<i>Maximum parking period (4)</i>	<i>Minimum return interval (5)</i>
***.	FRIARY ROAD the south-west side, from a point 17 metres north-west of the north-western kerb-line of Bird In Bush Road north-westward for a distance of 40.5 metres.	At any time	-	-
***.	NORWOOD ROAD the east side, from a point 1 metres south of the common boundary of Nos. 69 and 71 Norwood Road southward for a distance of 21.5 metres.	7 am to 7 pm Monday to Saturday	30 minutes	2 hours

EXPLANATORY NOTE

(This note is not part of the Order)

This Order:-

- (i) reduces in length existing 'short stay' parking places in Friary Road and Norwood Road; and
 - (ii) re-defines an existing 'short stay' parking place in Norwood Road to more closely match what is in the street,
- in the London Borough of Southwark.



THE COUNCIL OF THE LONDON BOROUGH OF SOUTHWARK

TRAFFIC MANAGEMENT ORDER

20** No. xxx

The London Borough of Southwark (Parking places) (CPZ 'B') (No. xx) Order 201*

Made: xx xxxxx 20**

Coming into force: xx xxxxx 20**

The council of the London Borough of Southwark, after consulting the Commissioner of Police of the Metropolis, in exercise of the powers conferred by sections 45, 46, 49 and 124 of and Part IV of Schedule 9 to the Road Traffic Regulation Act 1984^a, as amended, and of all other powers thereunto enabling, hereby make the following Order:

Citation and commencement

- 1.1 This Order may be cited as the London Borough of Southwark (Parking Places) (CPZ 'B') (No. xx) Order 20** and shall come into force on xx xxxxx 20**.

Interpretation

- 2.1 In this Order:-

“council” means the council of the London Borough of Southwark;

“enactment” means any enactment, whether public general or local, and includes any order, bye-law, rule, regulation, scheme or other instrument having effect by virtue of an enactment; and

“the Order of 2013” means The London Borough of Southwark (Parking places) (CPZ 'B') (No. 1) Order 2013^b.

- 2.2 Any reference in this Order to any enactment shall be construed as a reference to that enactment as amended, applied, consolidated, re-enacted by or as having effect by virtue of any subsequent enactment.
- 2.3 Unless the context otherwise requires, any expression used in this Order which is also used in the Order of 2013 shall have the same meaning as in that Order.

Revocation

- 3.1 Without prejudice to the validity of anything done, or to any liability incurred in respect of any act or omission before the coming into force of this Order the designation by the Order of 2013 of the parking place numbered 82 in Schedule 1 therein is hereby revoked.

^a 1984 c.27

^b LBS 2013/115

Designation of parking places and application of the Order of 2013 thereto

- 4.1 Each area on a highway comprising the length of carriageway of a street specified in columns (2) of the Schedule to this Order and bounded on one side of that length by the edge of the carriageway, and having a width throughout of 2 metres, is designated as a parking place.
- 4.2 The provisions of the Order of 2013 (other than Articles 3 and 15) shall apply to each area designated as a parking place by this Order as if in those provisions any reference to a designated parking place or to a parking place shall include a reference to the area designated as a parking place by this Order and, as if any reference to Schedule 1 to the Order of 2013 included a reference to the Schedule to this Order.

Placing of traffic signs etc.

- 5.1 The council shall:-
- (a) place and maintain traffic signs indicating the limits of each parking place referred to in the Schedule to this Order;
 - (b) place and maintain in or in the vicinity of each parking place referred to in the Schedule to this Order traffic signs indicating that such a parking place may be used during the permitted hours for the leaving only of the vehicles specified in Articles 4.1 and 4.2 of the Order of 2013; and
 - (c) carry out such other works as is reasonably required for the purposes of the satisfactory operation of a parking place.

Dated this xxxx day of xxxxx 20**

[signature here]

NICKY COSTIN
Parking and Network Management Business Unit Manager
Regulatory Services

SCHEDULE - PERMIT HOLDERS' PARKING PLACES

<i>No. of parking place (1)</i>	<i>Designated parking place (2)</i>	<i>Permitted hours (3)</i>
***.	HIGHSHORE ROAD the north side, from a point 2 metres west of the common boundary of Nos. 28 and 30 Highshore Road eastward for a distance of 5.5 metres.	8.30 am to 6.30 pm Monday to Saturday

EXPLANATORY NOTE

(This note is not part of the Order)

This Order reduces in length an existing permit holders' parking place in Highshore Road, in the London Borough of Southwark.



THE COUNCIL OF THE LONDON BOROUGH OF SOUTHWARK

TRAFFIC MANAGEMENT ORDER

20** No. xxx

The London Borough of Southwark (Parking places) (CPZ 'C1') (No. *) Order 20**

Made: xx xxxxxx 20**

Coming into force: xx xxxxxx 20**

The council of the London Borough of Southwark, after consulting the Commissioner of Police of the Metropolis, in exercise of the powers conferred by sections 45, 46, 49 and 124 of and Part IV of Schedule 9 to the Road Traffic Regulation Act 1984^a, as amended, and of all other powers thereunto enabling, hereby make the following Order:

Citation and commencement

- 1.1 This Order may be cited as the London Borough of Southwark (Parking places) (CPZ 'C1') (No. *) Order 20** and shall come into force on xx xxxxxx 20**.

Interpretation

- 2.1 In this Order:

“council” means the council of the London Borough of Southwark;

“enactment” means any enactment, whether public general or local, and includes any order, bye-law, rule, regulation, scheme or other instrument having effect by virtue of an enactment; and

“the Order of 2012” means The London Borough of Southwark (Parking places) (CPZ 'C1') (No. 1) Order 2012^b.

- 2.2 Any reference in this Order to any enactment shall be construed as a reference to that enactment as amended, applied, consolidated, re-enacted by or as having effect by virtue of any subsequent enactment.
- 2.3 Unless the context otherwise requires, any expression used in this Order which is also used in the Order of 2012 shall have the same meaning as in that Order.

^a 1984 c.27

^b LBS 2012/055

Revocation

- 3.1 Without prejudice to the validity of anything done, or to any liability incurred in respect of any act or omission before the coming into force of this Order, the designation by the London Borough of Southwark (Parking places) (CPZ 'C1') (No. 15) Order 2017^c of:-
- (a) the parking place numbered 98 in Schedule 1 therein, is hereby revoked; and
 - (b) the parking place numbered 66 in Schedule 2 therein, is hereby revoked.

Designation of parking places and application of the Order of 2012 thereto

- 4.1 Each area on a highway comprising the length of carriageway of a street specified in column 2 of the Schedule to this Order and bounded on one side of that length by the edge of the carriageway, is designated as a parking place.
- 4.2 The provisions of the Order of 2012 (other than Articles 3 and 15) shall apply to the areas described in each Schedule to this Order as if in those provisions any reference to a designated parking place or to a parking place shall include a reference to an area designated as a parking place by this Order and as if:-
- (a) any reference to Schedule 1 to the Order of 2012 included a reference to Schedule 1 to this Order; and
 - (b) any reference to Schedule 2 to the Order of 2012 included a reference to Schedule 2 to this Order.

Placing of traffic signs, etc.

- 5.1 The council shall:-
- (a) place and maintain traffic signs indicating the limits of each parking place referred to in Schedule 1 or 2 to this Order;
 - (b) place and maintain in or in the vicinity of each parking place referred to in the Schedule 1 or 2 to this Order traffic signs indicating that such parking places may be used during the permitted hours for the leaving only of the vehicles specified in Articles 4.1, 4.3 and 4.4, as the case may be, of the Order of 2012;
 - (c) carry out such other works as is reasonably required for the purposes of the satisfactory operation of a parking place.

Dated this xxxxxxx day of xxxxxx 20**

[signature here]

NICKY COSTIN
Parking and Network Management Business Unit Manager
Regulatory Services

^c LBS 2017/050

SCHEDULE 1 – PERMIT HOLDERS' PARKING PLACES

<i>No. of parking place</i> (1)	<i>Designated parking place</i> (2)	<i>Permitted hours</i> (3)
***.	UNION STREET the north-west side, from a point 9.5 metres north-east of the eastern kerb-line build-out of Ewer Street north-eastward for a distance of 13 metres.	8 am to 11 pm
***.	UNION STREET the north side, from a point 9.5 metres west of the south-western kerb-line of Great Guildford Street westward for a distance of 26.5 metres.	8 am to 11 pm

SCHEDULE 2 – PAY PARKING PLACES

<i>No. of parking place (1)</i>	<i>Designated parking place (2)</i>	<i>Permitted hours (3)</i>	<i>Maximum parking period (4)</i>	<i>Minimum return interval (5)</i>
***.	UNION STREET the north side, from a point 36 metres west of the south-western kerb-line of Great Guildford Street westward for a distance of 12 metres.	8 am to 6.30 pm Monday to Friday 9.30 am to 12.30 pm Saturday	2 hours	-

EXPLANATORY NOTE

(This note is not part of the Order)

This order:-

- (a) replaces an existing pay parking place with permit parking, and reduces in length an existing permit holder' only parking places; and
- (b) adds a new pay parking place (where the above-mentioned existing permit-holder's parking place has been reduced),

in Union Street in the London Borough of Southwark.



THE COUNCIL OF THE LONDON BOROUGH OF SOUTHWARK

TRAFFIC MANAGEMENT ORDER

20** No. xxx

The London Borough of Southwark (Parking places) (CPZ 'GR') (No. *) Order 201*

Made: xx xxxxxxxxxxxx 20**

Coming into force: xx xxxxxxxxxxxx 20**

The council of the London Borough of Southwark, after consulting the Commissioner of Police of the Metropolis, in exercise of the powers conferred by sections 45, 46, 49 and 124 of and Part IV of Schedule 9 to the Road Traffic Regulation Act 1984^a, as amended, and of all other powers thereunto enabling, hereby make the following Order:

Citation and commencement

- 1.1 This Order may be cited as the London Borough of Southwark (Parking places) (CPZ 'GR') (No. *) Order 20** and shall come into force on xx xxxxxxxxxxxx 20**.

Interpretation

- 2.1 In this Order:

"council" means the council of the London Borough of Southwark;

"enactment" means any enactment, whether public general or local, and includes any order, bye-law, rule, regulation, scheme or other instrument having effect by virtue of an enactment; and

"the Order of 2013" means The London Borough of Southwark (Parking places) (CPZ 'GR') (No. 1) Order 2013^b.

- 2.2 Any reference in this Order to any enactment shall be construed as a reference to that enactment as amended, applied, consolidated, re-enacted by or as having effect by virtue of any subsequent enactment.
- 2.3 Unless the context otherwise requires, any expression used in this Order which is also used in the Order of 2013 shall have the same meaning as in that Order.

^a 1984 c.27

^b LBS 2013/106

Revocation

3.1 Without prejudice to the validity of anything done, or to any liability incurred in respect of any act or omission before the coming into force of this Order, the designation by the Order of 2013 of the parking place numbered 88 in Schedule 2 to that Order, is hereby revoked.

Designation of parking places and application of the Order of 2013 thereto

- 4.1 Each area on a highway comprising the length of carriageway of a street specified in column 2 of the Schedule to this Order and bounded on one side of that length by the edge of the carriageway, is designated as a parking place.
- 4.2 The provisions of the Order of 2013 (other than Articles 3 and 15) shall apply to the areas described in the Schedule to this Order as if in those provisions any reference to a designated parking place or to a parking place shall include a reference to an area designated as a parking place by this Order and as if any reference to Schedule 2 to the Order of 2013 included a reference to the Schedule to this Order.

Placing of traffic signs, etc.

- 5.1 The council shall:-
- (a) place and maintain traffic signs indicating the limits of each parking place referred to in the Schedule to this Order;
 - (b) place and maintain in or in the vicinity of each parking place referred to in the Schedule to this Order traffic signs indicating that such parking places may be used during the permitted hours for the leaving only of the vehicles specified in Articles 4.1 and 4.3 of the Order of 2013;
 - (c) carry out such other works as is reasonably required for the purposes of the satisfactory operation of a parking place.

Dated this xxx day of xxxxxxxx 20**

[signature here]

NICKY COSTIN
Parking and Network Management Business Unit Manager
Regulatory Services

SCHEDULE – ‘SHARED - USE’ PARKING PLACES

<i>No. of parking place</i> (1)	<i>Designated parking place</i> (2)	<i>Permitted hours (hours of operation)</i> (3)	<i>Maximum parking period</i> (4)	<i>Minimum return interval</i> (5)
**.	<p>MILLSTREAM ROAD the north-west side, from a point 29.5 metres north-east of the eastern kerb-line of Maltby Street north-eastward for a distance of 13 metres.</p>	<p>8 am to 6.30 pm Monday to Friday</p>	<p>4 hours</p>	<p>-</p>

EXPLANATORY NOTE

(This note is not part of the Order)

This Order reduces in length an existing 'shared-use' parking place in Millstream Road, in the London Borough of Southwark.



THE COUNCIL OF THE LONDON BOROUGH OF SOUTHWARK

TRAFFIC MANAGEMENT ORDER

20** No. xxx

The London Borough of Southwark (Parking places) (Parking zone 'HH') (No. 1) Order 20**

Made: xx xxxxx 20**

Coming into force: xx xxxxx 20**

ARRANGEMENT OF ARTICLES

PART I – PRELIMINARY

	<u>Article</u>
<u>Citation and commencement</u>	1
<u>Interpretation</u>	2

PART II - PARKING PLACES

<u>Designation of parking places</u>	3
<u>Vehicles for which parking places are designated</u>	4
<u>Certain permits to be displayed on or indications by hand-held device in respect of vehicles left in parking places</u>	5
<u>Contravention of this Order</u>	6
<u>Alteration of position of a vehicle in a parking place</u>	7
<u>Movement of a vehicle in a parking place in an emergency</u>	8
<u>Exemption for a vehicle displaying a disabled person's badge</u>	9

PART III – SUPPLEMENTARY PROVISIONS

Section 1 – General

<u>Manner of standing in a parking place</u>	10
<u>Manner of standing for vehicles using the electronic payment system</u>	11
<u>Power to suspend the use of a parking place</u>	12
<u>Restriction on the use of a parking place</u>	13
<u>Restriction on waiting by a vehicle in a parking place</u>	14
<u>Engines to be turned off whilst vehicles are stationary</u>	15
<u>Placing of traffic signs, etc.</u>	16
<u>Placing of traffic signs at parking places indicating availability of the electronic payment system</u>	17

Section 2 – The parking charge and indications by the electronic payment system

Amount of the parking charge and maximum parking periods..... 18
Payment of the parking charge 19
Indications and evidence by the electronic payment system..... 20
Interval before a vehicle may again be left in a parking place 21

Section 3 – Application for and grant or issue of Permits

Application for and grant of resident’s permits 22
Surrender, withdrawal and validity of resident’s permits 23
Application for and grant of business permits 24
Surrender, withdrawal and validity of business permits 25
Application for and grant or issue of visitor’s permits..... 26
Surrender, withdrawal and validity of visitor’s permits 27
Refunds of charges paid for resident’s permits, business permits and visitor’s permits..... 28
Restriction on the removal of permits..... 29
Form of permits..... 30

PART IV – REVOCATION

Revocation of existing Orders 31

SCHEDULES

- Schedules 1, 2, 3 and 4 – Areas on streets designated as parking places.
- Schedule 5 – Permit eligible addresses.
- Schedule 6 – Parking and permit charges and refunds.

The council of the London Borough of Southwark, after consulting the Commissioner of Police of the Metropolis, in exercise of the powers conferred by sections 45, 46, 49, 124 of and Part IV of Schedule 9 to the Road Traffic Regulation Act 1984^a, as amended, and of all other powers thereunto enabling, hereby make the following Order:-

PART I – PRELIMINARY

Citation and commencement

- 1.1 This Order may be cited as the London Borough of Southwark (Parking places) (Parking zone 'HH') (No. 1) Order 20** and shall come into force on xx xxxxx 20**.

Interpretation

- 2.1 In this Order, unless the context otherwise requires:-

“ambulance” has the same meaning as in the Vehicle Excise and Registration Act 1994^b;

“authorised agent” means the parking services contractor appointed by and acting on behalf of the council for the purposes of the supervision and enforcement of the provisions of this Order;

“bus” and “buses” have the same meaning as in Regulation 22 of the Traffic Signs Regulations and General Directions 2002^c;

“business permit” means a permit issued under the provisions of Article 22;

“business permit holder” means a person to whom a business permit has been issued under the provisions of Article 22;

“business user” means a person who carries out business at any premises the postal address of which is in a street or length of street in the London Borough of Southwark specified in Schedule 5;

“civil enforcement officer” means a person in uniform authorised by or on behalf of the council in accordance with section 76 of the Traffic Management Act 2004^d to enforce and supervise the provisions of this Order;

“council” means the council of the London Borough of Southwark;

“diesel vehicle” means a vehicle registered in the Great Britain or Northern Ireland vehicle registration records on the basis of a United Kingdom registration document or, in the case of a vehicle registered in a country other than the United Kingdom, in the appropriate records of that country on the basis of an equivalent registration document issued by the appropriate national authority, that states the vehicle is diesel fuelled;

“disabled person’s badge” and “parking disc” have the same meanings as in Regulation 3(1) of the Local Authorities’ Traffic Orders (Exemptions for Disabled Persons) (England) Regulations 2000^e and “relevant position” has the same meaning as in Regulation 4 of those Regulations;

“driver”, in relation to a vehicle waiting in a parking place, means the person driving the vehicle at the time it was left in the parking place;

“electric vehicle” means either:-

- (a) a vehicle for which a nil licence is in force by virtue of its being an exempt vehicle for the purposes of the Vehicle Excise and Registration Act 1994 in accordance with paragraph 20G (electrically propelled vehicles) of Schedule 2 to that Act; or
- (b) registered in the Great Britain or Northern Ireland vehicle registration records on the basis of a United Kingdom registration document or, in the case of a vehicle registered in a country other than the United Kingdom, in the appropriate records of that country on the

^a 1984 c.27

^b 1994 c.22

^c S.I. 2002 No. 3113

^d 2004 c.18

^e S.I. 2000/683

basis of an equivalent registration document issued by the appropriate national authority, that states the vehicle is wholly electrically fuelled or powered.

"electronic communications network" has the same meaning as that given in section 32 of the Communications Act 2003^f;

"electronic payment system" means a system to facilitate and monitor the payment of parking charges using telephone or internet enabled devices via communication with the service provider, in accordance with the instructions indicated on signs located at or in the vicinity of each parking place;

"enactment" means any enactment, whether public general or local, and includes any order, byelaw, rule, regulation, scheme or other instrument having effect by virtue of an enactment;

"goods" means goods of any kind whether animate or inanimate and includes postal packets of any description and "delivering" and "collecting" in relation to any goods includes checking the goods for the purpose of their delivery or collection;

"goods vehicle" and "solo motor cycle" have the same meaning as in Schedule 1 to the Traffic Signs Regulations and General Directions 2016^g;

"hand-held device" means a wireless hand-held computer used by a civil enforcement officer, which is programmed to interface with the council's parking permits and parking payments database;

"the Lambeth Order" means the London Borough of Lambeth (Tulse Hill) (Parking Places) (No. xx) Order 201- (LBC 201-/xxx)

"location identification number" means the unique number assigned to each type of parking bay or parking space within a particular street where the electronic payment system is operational;

"maximum parking period" means the maximum period of time during which a vehicle may be left in a parking place referred to in Schedule 1, 2, 3 and 4 to this Order;

"minimum return interval" means the minimum period of time, following a vehicle having been taken away from a parking place during the permitted hours, before that vehicle may again be left in that parking place during the permitted hours;

"motor cycle" and "invalid carriage" have the same meanings as in section 136 of the Road Traffic Regulation Act 1984;

"owner", in relation to a vehicle, means the person in whose name the vehicle is registered under the provisions of the Vehicle Excise and Registration Act 1994;

"parking charge" means an amount payable, subject to the provisions of this Order, by electronic payment system in respect of a vehicle left in a parking place referred to in Schedules 2, 3 and 4;

"parking period" means a period of time for which payment of the parking charge has been paid in respect of a vehicle and during which that vehicle may be left in a parking place referred to in Schedules 2, 3 and 4, subject to the provisions of this Order;

"parking session" in relation to a visitor's permit issued under the provisions of Article 26 means the period of time specified at the time of payment of the charge in relation to the issue of a visitor's permit during which, following the validation of that visitor's permit, that visitor's permit shall remain valid;

"parking place", means any area on a highway designated as a parking place by this Order;

"passenger vehicle" means a motor vehicle (other than a motor cycle or invalid carriage) constructed or adapted solely to carry not more than eight passengers (exclusive of the driver) and their effects, and not drawing a trailer;

"permitted hours", in relation to a parking place designated by this Order, means the (inclusive) period specified in column 3 of the Schedule relating to that parking place relating to that parking place;

^f 2003 c.21

^g SI 2016/362

“postal packets”, “postal services”, “universal postal service” and “universal service provider” have the same meanings as in Part 3 of the Postal Services Act 2011^h;

“resident” means a person whose usual place of abode is at premises the postal address of which is in any street or length of street in the London Borough of Southwark specified in Schedule 5;

“resident’s permit” means a permit issued under the provisions of Article 22;

“resident’s permit holder”, means a person to whom a permit has been issued under the provisions of Article 22;

“Schedule” unless otherwise so specified means a Schedule to this Order;

“service provider” means the company authorised and appointed by the council to operate, administer and maintain the payment of parking charges made via the electronic payment system;

“street” includes any part of a street;

“traffic sign” means a sign of any size, type and colour prescribed and authorised under, or as having effect as though prescribed or authorised under section 64 of the Road Traffic Regulation Act 1984;

“ultra low emission vehicle” has the same meaning as in Article 1 of Annex 2 to the Scheme as referred to in the consolidated Greater London (Central Zone) Congestion Charging Order 2004ⁱ;

“visitor” means a person who is visiting a resident and who has obtained a visitor’s permit issued or granted in respect of a vehicle, from and with the permission of that resident; and

“visitor’s permit” means a visitor’s permit issued or granted to a resident which may be used in respect of a vehicle visiting said resident under the provisions of Article 26.

- 2.2 Any reference in this Order to any enactment shall be construed as a reference to that enactment as amended, applied, consolidated, re-enacted by or as having effect by virtue of any subsequent enactment.
- 2.3 Any reference in this Order to a numbered Article or Schedule shall, unless the context otherwise requires, be construed as a reference to the Article or Schedule bearing that number in this Order.

^h 2011 c.5

ⁱ <http://www.tfl.gov.uk/assets/downloads/consolidated-congestion-charging-scheme-order.pdf>

PART II - DESIGNATION OF PARKING PLACES

Designation of parking places

- 3.1 Each area on a highway comprising the length of carriageway of a street specified in column 2 of Schedules 1, 2, 3 or 4 and, unless otherwise so specified, bounded on one side of that length by the edge of the carriageway and unless otherwise so specified having a width throughout of 2 metres, is designated as a parking place.

Vehicles for which parking places are designated

- 4.1 Each parking place referred to in Schedules 1, 2, 3 and 4 may be used, subject to the provisions of this Order, for the leaving during the permitted hours of vehicles of the following class, that is to say, passenger vehicles of not more than 2.28 metres in height, goods vehicles of not more than 2.28 metres in height, solo motor cycles or invalid carriages.
- 4.2 Each parking place referred to in Schedule 1 may be used, subject to the provisions of this Order, for the leaving during the permitted hours of such vehicles of the class specified in paragraph 1 of this Article as either: display in the manner specified in Article 5.1 a valid visitor's permit issued in respect of that vehicle; or in respect of which vehicle there is an indication via hand-held device that either a valid resident's permit, or a valid business permit, or a valid visitor's permit has been granted in respect of that vehicle, under the provisions of this Order.
- 4.3 Each parking place referred to in Schedules 2 or 3 may be used, subject to the provisions of this Order, for the leaving during the permitted hours of such vehicles of the class specified in paragraph 1 of this Article as either: display in the manner specified in Article 5.2 a valid visitor's permit issued in respect of that vehicle, or in respect of which vehicle there is an indication via hand-held device that either a valid resident's permit, or a valid business permit, or a valid visitor's permit has been granted in respect of that vehicle, or in respect of which the parking charge has been paid using the electronic payment system, under the provisions of this Order.
- 4.4 Each parking place referred to in Schedule 3 may also be used subject to the appropriate provisions of the Lambeth Order, for the leaving during the permitted hours of such vehicles of the class specified within the aforementioned Lambeth Order, displaying either a valid visitor's permit issued in respect of that vehicle, or in respect of which vehicle there is an indication via hand-held device that either a valid resident's permit, or a valid business permit, or a valid visitor's permit has been granted in respect of that vehicle, or in respect of which the parking charge has been paid using the electronic payment system, issued under the appropriate provisions of the Lambeth Order.
- 4.5 Each parking place referred to in Schedule 4 may be used, subject to the provisions of this Order, for the leaving during the permitted hours of such vehicles of the class specified in paragraph 1 of this Article as are either: left in a parking place for a period not exceeding 30 minutes, or in respect of which the parking charge has been paid using the electronic payment system, under the provisions of this Order.

Certain permits to be displayed on or indications by hand-held device in respect of vehicles left in parking places

- 5.1 At all times during which a vehicle is left in a parking place referred to in Schedule 1 during the permitted hours, either:-
- (a) it shall display on the front or nearside of the vehicle a valid visitor's permit issued in respect of that vehicle in accordance with the provisions of this Order, so that all the particulars on that visitor's permit are readily visible from the front or nearside of the vehicle; or
 - (b) there shall be an indication via hand-held device that either a valid resident's permit or a valid business permit or a valid visitor's permit has been granted in respect of that vehicle.
- 5.2 At all times during which a vehicle is left in a parking place referred to in Schedule 2 during the permitted hours, either:-

- (a) it shall display on the front or nearside of the vehicle either a valid visitor's permit issued in respect of that vehicle in accordance with the provisions of this Order, so that all the particulars on that visitor's permit are readily visible from the front or nearside of the vehicle; or
 - (b) there shall be an indication via hand-held device that either the parking charge has been duly paid in respect of that vehicle using the electronic payment system, or a valid resident's permit or a valid business permit, or a valid visitor's permit has been granted in respect of that vehicle.
- 5.3 At all times during which a vehicle is left in a parking place referred to in Schedule 3 during the permitted hours, either:-
- (a) it shall display on the front or nearside of the vehicle either a valid visitor's permit issued in respect of that vehicle in accordance with the provisions of this Order or the appropriate provisions of the Lambeth Order, so that all the particulars on that visitor's permit are readily visible from the front or nearside of the vehicle; or
 - (b) there shall be an indication via hand-held device that either the parking charge has been duly paid in respect of that vehicle using the electronic payment system, or a valid resident's permit or a valid business permit, or a valid visitor's permit has been granted in respect of that vehicle.
- 5.4 At all times during which a vehicle is left in a parking place referred to in Schedule 4 during the permitted hours, there shall be an indication via hand-held device that the parking charge has been duly paid in respect of that vehicle using the electronic payment system.
- Provided that nothing in this paragraph shall apply where a vehicle is left in a parking place for a period not exceeding 30 minutes.
- 5.5 In this Article any reference to particulars on a visitor's permit, shall be construed as those particulars referred to in Article 30 of this Order.

Contravention of this Order

- 6.1 If a vehicle is left in a parking place referred to in Schedule 1, 2 or 4 during the permitted hours, without complying with the provisions of this Order, then a contravention of, or failure to comply with this Order shall be deemed to have occurred.
- 6.2 If a vehicle is left in a parking place referred to in Schedule 3 during the permitted hours, without complying with the provisions of this Order or the Lambeth Order, then a contravention of, or failure to comply with this Order shall be deemed to have occurred.

Alteration of position of a vehicle in a parking place

- 7.1 Where any vehicle is standing in a parking place in contravention of the provisions of Article 10, a civil enforcement officer may alter or cause to be altered the position of the vehicle in order that its position shall comply with those provisions.

Movement of a vehicle in a parking place in an emergency

- 8.1 A civil enforcement officer or a police constable in uniform may move or cause to be moved, in case of emergency, to any place they think fit, any vehicle left in a parking place.

Exemption for a vehicle displaying a disabled person's badge

- 9.1 Notwithstanding the foregoing provisions of this Order, a vehicle which displays in the relevant position a disabled person's badge may be left in a parking place referred to in Schedule 2, 3 or 4 without time limit, provided that the use of that part of the parking place in which the vehicle is left has not been suspended, and no charge shall be incurred or payable in respect of that vehicle.
- 9.2 Without prejudice to the generality of this Article, a disabled person's vehicle shall stand in a parking place in accordance with the provisions of Article 10.

PART III – SUPPLEMENTARY PROVISIONS

Section 1 – General

Manner of standing in a parking place

- 10.1 The driver of a vehicle waiting in a parking place specified in Schedule 1, 2, 3 or 4 during the permitted hours shall cause it so to stand:-
- (a) in the case of a parking place in relation to which special provisions as to the manner of standing of a vehicle in that parking place are specified in column 2 of Schedule 1, 2, 3 or 4, so as to be in accordance with those provisions;
 - (b) in the case of any other parking place so that the longitudinal axis of the vehicle is parallel to the edge of the carriageway nearest to the vehicle and the wheels of the vehicle are not more than 300 millimetres away from the edge of the carriageway nearest the vehicle;
 - (c) so that every part of the vehicle is within the limits of a parking place;
 - (d) so that no part of the vehicle obstructs any vehicular means of ingress to or egress from any premises adjacent to the side of the road on which the vehicle is waiting.
- 10.2 For the purposes of sub-paragraph 1(d) of this Article, the expression “premises” shall not include any premises to or from which any furniture is being removed by virtue of the provisions of Article 14.1(g) or to or from which goods are being delivered or collected by virtue of the provisions of Article 14.1(h).

Manner of standing in a parking place for vehicles using the electronic payment system

- 11.1 Without prejudice to the provisions of Article 10, every vehicle left in a parking place in respect of which payment of the parking charge has been made via the electronic payment system shall stand wholly within the limits of a parking place (or part thereof), which shall be the appropriate parking place (or part thereof) in relation to the location identification number used for payment of the parking charge.

Power to suspend the use of a parking place

- 12.1 The Commissioner of Police of the Metropolis or any police officer above the rank of Chief Inspector may suspend the use of a parking place or any part thereof for a period not exceeding twenty-eight days whenever he considers such suspension necessary for maintaining the security of premises in the vicinity of that parking place.
- 12.2 At the expiration of the period of twenty-eight days mentioned in paragraph 1 of this Article, the suspension of the parking place or any part thereof shall be reviewed by the person who suspended its use and any continuation of the suspension that they consider necessary shall be notified to the council and shall not exceed a further period of twenty-eight days without similar review.
- 12.3 Any person duly authorised by the council or authorised agent may suspend the use of a parking place or any part thereof whenever they consider such suspension reasonably necessary:-
- (a) for the purpose of facilitating the movement of traffic or promoting its safety;
 - (b) on any occasion on which it is likely, by reason of some special attraction or occurrence, that any street will be thronged or obstructed;
 - (c) for the purpose of any building operation, demolition or excavation adjacent to the parking place, the maintenance, improvement or reconstruction of the highway or the cleansing of gullies in or adjacent to the parking place, the laying, erection alteration or repair in or adjacent to the parking place of any sewer or of any main, pipe or apparatus for the supply of gas, water or electricity or of any electronic communications network; or the placing, maintenance or removal of any traffic sign;
 - (d) for the convenience of occupiers of premises adjacent to the parking place, on any occasion of the removal of furniture to or from one office or dwelling-house adjacent to that parking place, from or to a depository, or another office or dwelling-house;

- (e) for the convenience of occupiers of premises adjacent to the parking place at times of weddings or funerals, or on other special occasions.
- 12.4 A police constable in uniform may suspend for not longer than seven days the use of a parking place or any part thereof whenever he considers such suspension reasonably necessary:-
- (a) for the purpose of facilitating the movement of traffic or promoting its safety;
 - (b) on any occasion on which it is likely, by reason of some special attraction or occurrence, that any street will be thronged or obstructed.
- 12.5 On the suspension of the use of a parking place or any part thereof in accordance with the provisions of this Article, the person authorising or causing such suspension shall place or cause to be placed in or adjacent to that parking place, or that part thereof, as the case may be, a traffic sign indicating that waiting by vehicles is prohibited.
- 12.6 No person shall cause or permit a vehicle to wait in a parking place or any part thereof at any time during which there is displayed in or adjacent to that parking place or that part thereof, as the case may be, a traffic sign placed in pursuance of paragraph 5 of this Article:
- Provided that nothing in this paragraph shall apply:-
- (a) in respect of any vehicle being used for ambulance, fire brigade or police purposes or any vehicle which is waiting for any reason specified in Article 14.1(b), (d) or (e);
 - (b) to anything done with the permission of the person suspending the use of the parking place or part thereof, as the case may be, in pursuance of paragraph 1, 3 or 4 of this Article, a police constable in uniform or a civil enforcement officer.

Restriction on the use of a parking place

- 13.1 During the permitted hours no person shall use any parking place or any vehicle while it is in a parking place in connection with the sale or offering or exposing for sale of any goods to any person in or near the parking place or in connection with the selling or offering for sale of their skill in handicraft or their services in any other capacity:
- Provided that nothing in this Article shall prevent the sale or offering or exposing for sale of goods from a vehicle:-
- (a) if the vehicle is a passenger vehicle of not more than 2.28 metres in height, a goods vehicle of not more than 2.28 metres in height, a motor cycle or an invalid carriage and the goods are immediately delivered at or taken into premises adjacent to the vehicle from which the sale is effected; or
 - (b) if the vehicle is one to which the provisions of Article 14.1(i) apply.

Restriction on waiting by a vehicle in a parking place

- 14.1 Notwithstanding the foregoing provisions of this Order, any vehicle may wait during the permitted hours in any part of a parking place if the use of that part has not been suspended and if:-
- (a) the vehicle is waiting for a period not exceeding two minutes or such longer period as a civil enforcement officer may approve to enable a person to board or alight from the vehicle or load onto or unload from their personal luggage:

Provided that if the said person is a person suffering from any disability or injury which seriously impairs their ability to walk, or who is blind, the vehicle may wait for so long as may be necessary to enable that person to board or alight from the vehicle or load onto or unload from their personal luggage;
 - (b) the vehicle is waiting owing to the driver being prevented from proceeding by circumstances beyond their control or to such waiting being necessary in order to avoid an accident;

- (c) the vehicle is being used for ambulance, fire brigade or police purposes or, not being a passenger vehicle, is being used in the service of a local authority in pursuance of statutory powers or duties provided that in all the circumstances it is reasonably necessary in the exercise of such powers or the performance of such duties for the vehicle to wait in the place in which it is waiting;
 - (d) the vehicle is waiting only for so long as may be necessary to enable it to be used in connection with the removal of any obstruction to traffic;
 - (e) the vehicle is being used by a universal service provider in the course of the provision of a universal postal service and the vehicle is waiting only for so long as may be reasonably necessary for postal packets to be collected or delivered at premises or posting boxes adjacent to the place in which the vehicle is waiting;
 - (f) the vehicle, not being a passenger vehicle, is waiting only for so long as may be necessary to enable it to be used for any purpose specified in Article 12.3(c);
 - (g) the vehicle is in actual use in connection with the removal of furniture to or from one office or dwelling-house adjacent to the parking place from or to a depository, another office or dwelling-house;
 - (h) in any other case the vehicle is waiting for the purpose of delivering or collecting goods or loading or unloading the vehicle at premises adjacent to the parking place in which the vehicle is waiting and the vehicle does not wait for such purpose for more than twenty minutes or for such longer period as a civil enforcement officer may approve;
 - (i) the vehicle is waiting while goods are being sold or offered or exposed for sale from the vehicle by a person who is licensed by the council to sell goods from a stationery vehicle on a pitch situated in the parking place;
 - (j) the vehicle is waiting with the written consent of the council or authorised agent and such conditions and requirements as they may impose are being complied with.
- 14.2 Except as provided by this Order, or the appropriate provisions of the Lambeth Order, the driver or person in charge of a vehicle shall not cause or permit that vehicle to wait in a parking place during the permitted hours.
- 14.3 The driver of a vehicle waiting in a parking place by virtue of the provisions of paragraph 1 of this Article shall cause it so to stand in accordance with the provisions of Article 10.
- 14.4 Nothing in the foregoing provisions of this Order, or the appropriate provisions of the Lambeth Order shall be taken as authorising anything which would be a contravention of any Regulations made or having effect as if made under section 25 of the Road Traffic Regulation Act 1984.

Engines to be turned off whilst vehicles are stationary

- 15.1 Notwithstanding the foregoing provisions of this Order, no person shall cause or permit any vehicle to wait in any parking place specified in a Schedule to this Order, unless the driver of the vehicle shall turn off the engine of that vehicle as soon as the vehicle is in position and stationary in the parking place and shall not start the engine again except when about to change the position of the vehicle or depart from the parking place or designated area.
- 15.2 Save as provided in paragraph 1 of this Article, the driver of a vehicle shall, when the vehicle is stationary, stop the action of any machinery attached to or forming part of the vehicle so far as may be necessary for the prevention of noise or of exhaust emissions (as defined in regulation 3 of the Road Vehicles (Construction and Use) Regulations 1986^j - as amended by the Road Vehicles (Construction and Use) (Amendment) Regulations 1998^k).
- 15.3 The provisions of paragraph 1 of this Article do not apply:-
- (a) when the vehicle is stationary owing to the necessities of traffic;
 - (b) so as to prevent the examination or working of the machinery where the examination is necessitated by any failure or derangement of the machinery or where the machinery is required to be worked for a purpose other than driving the vehicle; or

^j SI 1986/1078

^k SI 1998/1

- (c) in respect of a vehicle propelled by gas produced in plant carried on the vehicle, to such plant; or
- (d) to any vehicle being used for police, fire brigade or ambulance purposes.

Placing of traffic signs, etc.

16.1 The council shall:-

- (a) place and maintain traffic signs indicating the limits of each parking place referred to in Schedule 1, 2, 3 or 4;
- (b) place and maintain in or in the vicinity of each parking place described in Schedule 1, 2, 3 or 4 traffic signs indicating that such parking place may be used during the permitted hours for the leaving only of the vehicles specified in Article 4.2, 4.3, 4.4 or 4.5 respectively;
- (c) carry out such other work as is reasonably required for the purposes of the satisfactory operation of a parking place.

Placing of traffic signs at parking places indicating availability of the electronic payment system

17.1 The council shall place and maintain traffic signs in or in the vicinity of each parking place referred to in Schedules 2, 3 and 4 indicating:-

- (a) that such parking place may be used by vehicles making payment of the parking charge via the electronic payment system; and
- (b) the location identification number of such parking place or part thereof.

Section 2 – The parking charge and indications by the electronic payment system

Amount of the parking charge and maximum parking periods

- 18.1 The parking charge for a vehicle left in a parking place referred to in Schedule 2 or 3 during the permitted hours shall, subject as hereinafter provided, be as specified in item 1 of Schedule 6.
- 18.2 The parking charge for a vehicle left in a parking place referred to in Schedule 4 during the permitted hours shall, subject as hereinafter provided, be as specified in item 2 of Schedule 6.
- 18.3 Where payment of the parking charge has been made in respect of a vehicle left in a parking place in Schedule 2, 3 or 4, the parking period shall not exceed the maximum parking period specified in column 4 of that Schedule.

Payment of the parking charge

- 19.1 Payment of the parking charge shall be made, in accordance with the next following paragraph, or the appropriate provisions of the Lambeth Order, immediately as a vehicle is left in a parking place referred to in Schedule 2 or 3.
- 19.2 Payment of the parking charge shall be made, in accordance with paragraph 3 of this Article, immediately as a vehicle is left in a parking place referred to in Schedule 4.

Provided that nothing in this paragraph shall apply where a vehicle is left in a parking place referred to in Schedule 4 for a period not exceeding 30 minutes and the vehicle is subsequently taken away from that parking place at or before the expiration of said period.

- 19.3 The parking charge shall be payable on the leaving of a vehicle in a parking place referred to in Schedule 2, 3 or 4 using the electronic payment system.

Indications and evidence by the electronic payment system

- 20.1 Where a vehicle has been left in a parking place referred to in Schedule 2, 3 or 4 using the electronic payment system, an indication that payment has been made and the parking period for which payment has been made shall appear on a hand-held device.
- 20.2 If at any time while a vehicle is left in a parking place referred to in Schedule 2, 3 or 4 and no indication appears on a hand-held device that payment of the parking charge has been made using the electronic payment system, or an indication that the parking period for which payment was made has expired, it shall be presumed, unless the contrary is proved, that either:-
 - (a) the parking charge has not been duly paid in respect of that vehicle; or
 - (b) the parking period for which payment was made has already expired.

Interval before a vehicle may again be left in a parking place

- 21.1 No vehicle which, having made payment of the parking charge by the electronic payment parking system, having been taken away from a parking place specified in Schedule 2, 3 or 4 during the permitted hours shall, either:-
 - (i) where a minimum return interval is specified in column 5 of Schedule 2, 3 or 4 relating to that parking place, until the expiration of the minimum return interval so specified from the time it was taken away, again be left in that parking place during the permitted hours; or
 - (ii) where no minimum return interval is specified, again be left in that parking place during the permitted hours on that same day.

Section 3 – Application for and grant or issue of permits

Application for and grant of resident's permits

22.1 A resident who is the owner of a vehicle of the class specified in Article 4.1 may apply to the council or authorised agent for the issue of a resident's permit in respect of that vehicle and any such application shall be made on a form obtainable from or made available online by the council or authorised agent and shall include the particulars and information required by such form to be supplied and shall be accompanied by the remittance of the relevant charge specified in item 2 of Schedule 6:-

Providing that a resident may not apply to the council or authorised agent for the grant of a resident's permit in any case where three resident's permits have previously been granted to a resident or to residents residing at the same address and the permits remain valid.

22.2 On receipt of an application for a resident's permit or after the grant of a resident's permit, the council or authorised agent may at any time require an applicant for a resident's permit or a resident's permit holder, as the case may be, to produce to an officer of the council or a representative of the authorised agent:-

- (i) in respect of any application, such evidence as they may reasonably call for to verify the details of that application; or
- (ii) in respect of any resident's permit that has been granted, such evidence as they may reasonably call for to verify that the resident's permit is valid.

22.3 On receipt of an application made under the provisions of this Article and on receipt of the charge specified in item 2 of Schedule 6, the council or authorised agent, upon being satisfied that the applicant is a resident and is the owner of the vehicle in respect of which the application is made and the vehicle is of the class specified in Article 4.1 and that not more than two resident's permits which remain valid have been granted to a resident or residents residing at the same address and that no other permit which remains valid has been granted under the provisions of this Order in respect of that vehicle, shall grant to the applicant:-

one resident's permit for the leaving during the permitted hours in a parking place referred to in Schedule 1, 2 or 3 of the vehicle to which such resident's permit relates by the resident's permit holder or by any person using such vehicle with the consent of the resident's permit holder, other than a person to whom such vehicle has been let for hire or reward.

Surrender, withdrawal and validity of resident's permits

23.1 A resident's permit holder may surrender a resident's permit to the council or authorised agent at any time and shall surrender a resident's permit to the council or authorised agent on the occurrence of any one of the following events:

- (a) the resident's permit holder ceasing to be a resident;
- (b) the resident's permit holder ceasing to be the registered keeper of the vehicle in respect of which the resident's permit was granted;
- (c) the withdrawal of such resident's permit by the council or authorised agent under the provisions of paragraph 2 of this Article;
- (d) the vehicle in respect of which such resident's permit was granted being adapted or used in such a manner that it is not a vehicle of the class specified in Article 4.1.

23.2 The council or authorised agent may, by notice in writing served on the resident's permit holder by sending the same by the recorded delivery service to the resident's permit holder at the address shown by that person on the application for the resident's permit or at any other address believed to be that person's place of abode, withdraw a resident's permit if it appears to the council or authorised agent that any of the events set out in paragraph 1(a), 1(b) or 1(d) of this Article has occurred.

- 23.3 Where a resident's permit is granted to any person upon receipt of a cheque and the cheque is subsequently dishonoured, the resident's permit shall cease to be of any effect and the council or authorised agent shall, by notice served on the person to whom such resident's permit was granted, by sending the same by the recorded delivery service to him or her at the address shown by that person on the application for the resident's permit or at any other address believed to be that person's place of abode, withdraw that resident's permit.
- 23.4 A resident's permit shall cease to be valid at the expiration of the period specified at the grant of the permit on the occurrence of one or more of the events referred to in paragraph 1 of this Article, whichever is the sooner.

Application for and grant of business permits

- 24.1 A business user who uses a vehicle of the class specified in Article 4.1 that:-
- (a) is essential to the operation of a business carried out at any premises the postal address of which is in a street or length of street in the London Borough of Southwark specified in Schedule 5; and
 - (b) is used for the purchase or sale of goods or services or for delivering goods or providing a service, in connection with that business;
- may apply to the council or authorised agent for the grant of a business permit in respect of that vehicle and any such application shall be made on a form obtainable from the council or authorised agent and shall include the particulars and information required by such form to be supplied and shall be accompanied by the remittance of the relevant charge specified in item 3 of Schedule 6.
- 24.2 On receipt of an application for a business permit or after the grant of a business permit, the council or authorised agent may at any time require an applicant for a business permit or a business permit holder, as the case may be, to produce to an officer of the council or a representative of the authorised agent:-
- (a) in respect of any application, such evidence as they may reasonably call for to verify the details of that application; or
 - (b) in respect of any business permit that has been issued, such evidence as they may reasonably call for to verify that the business permit is valid.
- 24.3 On receipt of an application made under the provisions of this Article and on receipt of the charge specified in item 3 of Schedule 6, the council or authorised agent, upon being satisfied that the applicant is a business user who uses a vehicle of the description specified in paragraph 1 of this Article and that no other permit which remains valid has been granted under the provisions of this Order in respect of that vehicle, shall grant to the applicant:-
- one business permit for the leaving during the permitted hours in a parking place referred to in Schedule 1, 2 or 3 of the vehicle to which such business permit relates, by the business permit holder or by any person using such vehicle with the consent of the business permit holder, other than a person to whom such vehicle has been let for hire or reward.

Surrender, withdrawal and validity of business permits

- 25.1 A business permit holder may surrender a business permit to the council or authorised agent at any time and shall surrender a business permit to the council or authorised agent on the occurrence of any one of the following events:-
- (a) the business permit holder ceasing to be a business user;
 - (b) the business permit holder ceasing to be the user of the vehicle in respect of which the business permit was granted;
 - (c) the withdrawal of such business permit by the council or authorised agent under the provisions of paragraph 2 of this Article;
 - (d) the vehicle in respect of which such business permit was granted being adapted or used in such a manner that it is not a vehicle of the class specified in Article 4.1.

- 25.2 The council or authorised agent may, by notice in writing served on the business permit holder by sending the same by the recorded delivery service to the business permit holder at the address shown by that person on the application for the business permit or at any other address believed to be that person's place of abode or business, withdraw a business permit if it appears to the council or authorised agent that any of the events set out in paragraph 1(a), 1(b) or 1(d) of this Article has occurred.
- 25.3 Where a business permit is granted to any person upon receipt of a cheque and the cheque is subsequently dishonoured, the business permit shall cease to be of any effect and the council or authorised agent shall, by notice served on the person to whom such business permit was granted by sending the same by the recorded delivery service to them at the address shown by that person on the application for the business permit or at any other address believed to be that person's place of abode or business, withdraw that business permit.
- 25.4 A business permit shall cease to be valid at the expiration of the period specified at the grant of the permit or on the occurrence of one or more of the events referred to in paragraph 1 of this Article, whichever is the sooner.

Application for and grant or issue of visitor's permits

- 26.1 A resident may apply to the council or authorised agent for the grant or issue of either a visitor's parking permit or a number of visitor's parking permits in respect of vehicles of the class specified in Article 4.1 and any such application shall be made on a form obtainable from or made available online by the council or authorised agent and shall include the particulars and information required by such form to be supplied and shall be accompanied by the remittance of the charge specified in item 4 of Schedule 6:
- Providing that the quota of visitor's permits granted or issued to the resident, which the council may from time to time resolve to limit, has not been exceeded.
- 26.2 On receipt of an application made under the provisions of this Article and of the charge specified in item 4 of Schedule 6 and on being satisfied that the applicant is a resident and that they satisfy the council's criteria, the council or authorised agent shall grant or issue to the applicant either a visitor's parking permit or a number of visitor's parking permits for the leaving during the permitted hours in a parking place specified in Schedule 1, 2 or 3 of vehicles of the class specified in Article 4.1:
- Providing that the council or authorised agent shall not grant or issue more than the quota of visitor's permits that the council may from time to time resolve to supply.
- 26.3 The council may at any time require an applicant for either a visitor's parking permit or a number of visitor's parking permits to produce to an officer of the council or a representative of the authorised agent such evidence in respect of an application for visitor's permits as they may reasonably require to verify any particulars or information given to them or in respect of any visitor's permits granted or issued by them as they may reasonably call for to verify that the visitor's permits are valid.
- 26.4 A visitor's permit shall be valid for the duration of the parking session specified at the time of issue of that visitor's permit only, running from the beginning of the parking session on the day on which it is first validated.

Surrender, withdrawal and validity of visitor's permits

- 27.1 A resident may surrender visitor's permits to the council or authorised agent at any time and shall surrender all unused visitor's permits to the council or authorised agent on ceasing to be a resident.
- 27.2 The council or authorised agent may, by notice in writing served on the resident by sending the same by the recorded delivery service to the address shown by that person on the application for the visitor's permit or at any other address believed to be that person's place of abode, withdraw all visitor's permits if it appears to the council or authorised agent that the person has ceased to be a resident.

Refunds of charges paid for resident's permits, business permits and visitor's permits

- 28.1 A resident's permit holder, or a business permit holder who surrenders a resident's permit or a business permit respectively to the council or authorised agent, shall be entitled to a refund of the charge paid or part of the charge paid, in accordance with the provisions set out in item 5 of Schedule 6.
- 28.2 A resident who surrenders a visitor's permit to the council, or authorised agent, shall be entitled to a refund of the charge paid or part of the charge paid, in accordance with the provisions set out in item 6 of Schedule 6.

Restriction on the removal of permits

- 29.1 Where a visitor's permit has been displayed in accordance with the provisions of Article 5, no person not being the driver of the vehicle shall remove the visitor's permit unless authorised to do so by the driver of the vehicle:

Provided that nothing in this Article shall apply to a civil enforcement officer or a police constable in uniform or any other person removing the vehicle in pursuance of an arrangement made under regulations pursuant to the powers contained in sections 99, 100 and 101 of the Road Traffic Regulation Act 1984.

Form of permits

- 30.1 Where a resident's permit or a business permit has been issued as a printed document it shall include the following particulars:-
- (a) the registration mark of the vehicle in respect of which the resident's permit or business permit, as the case may be, has been granted;
 - (b) the period during which the resident's permit or the business permit, as the case may be, shall remain valid, subject to the provisions of Article 23.4 or 25.4 respectively;
 - (c) an indication that the resident's permit or business permit, as the case may be, has been by the council or authorised agent; and
 - (d) an indication of the controlled parking zone within which the resident's permit or the business permit, as the case may be, is valid.
- 30.2 Where a visitor's permit has been issued as a printed document it shall include the following particulars:
- (a) the registration mark of the vehicle in respect of which the visitor's permit has been validated;
 - (b) the date on which the visitor's permit is valid;
 - (c) an indication that the visitor's permit has been issued by the council or authorised agent; and
 - (d) an indication of the controlled parking zone within which the visitor's permit is valid.
- 30.3 The particulars specified in paragraphs 2(a) and (b) of this Article are to be completed by the resident who applied for the visitor's permit or by the visitor, before the permit is displayed in accordance with the provisions of Article 5.1 or 5.2.

PART IV – REVOCATION

Revocation of existing Orders

31.1 Without prejudice to the validity of anything done or to any liability incurred in respect of any act or omission before the coming into force of this Order, the following Orders are hereby revoked in their entirety:-

<i>No. of Order</i>	<i>Title</i>
LBS 2007/052	The London Borough of Southwark (Parking Places) (CPZ 'HH') (No. 1) Order 2007
LBS 2011/001	The London Borough of Southwark (Parking Places) (CPZ 'HH') (No. 2) Order 2011
LBS 2011/064	The London Borough of Southwark (Parking Places) (CPZ 'HH') (No. 3) Order 2011
LBS 2011/077	The London Borough of Southwark (Parking Places) (CPZ 'HH') (No. 4) Order 2011
LBS 2012/041	The London Borough of Southwark (Parking Places) (CPZ 'HH') (No. 5) Order 2012
LBS 2012/082	The London Borough of Southwark (Parking Places) (CPZ 'HH') (No. 6) Order 2012
LBS 2013/087	The London Borough of Southwark (Parking Places) (CPZ 'HH') (No. 7) Order 2013
LBS 2014/015	The London Borough of Southwark (Parking Places) (CPZ 'HH') (No. 8) Order 2014
LBS 2017/067	The London Borough of Southwark (Parking Places) (CPZ 'HH') (No. 9) Order 2017
LBS 2018/179	The London Borough of Southwark (Parking Places) (CPZ 'HH') (No. 10) Order 2018
LBS 2018/196	The London Borough of Southwark (Parking Places) (CPZ 'HH') (No. 10) Order 2018 NEED TO REVOKE HH consolo pof 2019 (Lambeth shared)? In case, take out all the above just that one Order?

Dated this xxxx day of xxxxxxxx 20**

[signature here]

NICKY COSTIN
Parking and Network Management Business Unit Manager
Regulatory Services

SCHEDULE 1 – PERMIT HOLDERS' PARKING PLACES

<i>No. of parking place</i> (1)	<i>Designated parking place</i> (2)	<i>Permitted hours</i> (3)
1.	CARVER ROAD the north side, from a point 44 metres east of the eastern kerb-line of Herne Hill eastward for a distance of 13.5 metres.	12 noon to 2 pm Monday to Friday
2.	CARVER ROAD the north-west side, from a point 62 metres east of the eastern kerb-line of Herne Hill north-eastward for a distance of 49 metres.	12 noon to 2 pm Monday to Friday
3.	CARVER ROAD the north-west side, from a point 2.5 metres west of common boundary of Nos. 41 and 43 Carver Road north-eastward for a distance of 11 metres.	12 noon to 2 pm Monday to Friday
4.	CARVER ROAD the north-west, north and north-east sides, from a point 5 metres west of common boundary of Nos. 37 and 39 Carver Road north-eastward for a distance of 63.7 metres.	12 noon to 2 pm Monday to Friday
5.	CARVER ROAD the north-east side, from a point 5.5 metres north-west of common boundary of Nos. 17 and 19 Carver Road south-eastward for a distance of 61.5 metres.	12 noon to 2 pm Monday to Friday
6.	CARVER ROAD the south side, from a point 57 metres east of the western kerb- line of Herne Hill eastward for a distance of 12 metres.	12 noon to 2 pm Monday to Friday
7.	CARVER ROAD the south-east side, from a point 20 metres south-west of common boundary of Nos. 32 and 34 Carver Road north-eastward for a distance of 29 metres.	12 noon to 2 pm Monday to Friday
8.	CARVER ROAD the south-east side, from a point 1 metre north-east of the common boundary of Nos. 30 and 32 Carver Road north-eastward for a distance of 34 metres.	12 noon to 2 pm Monday to Friday
9.	CARVER ROAD the south-east side, from a point 3.5 metres east of common boundary of Nos. 20 and 22 Carver Road eastward for a distance of 10 metres.	12 noon to 2 pm Monday to Friday
10.	CARVER ROAD the south side, from a point 6 metres west of common boundary of Nos. 14 and 16 Carver Road eastward for a distance of 17 metres.	12 noon to 2 pm Monday to Friday

SCHEDULE 1 – PERMIT HOLDERS' PARKING PLACES

<i>No. of parking place</i> (1)	<i>Designated parking place</i> (2)	<i>Permitted hours</i> (3)
11.	CARVER ROAD the south-west side, from a point 3 metres east of the common boundary of Nos. 12 and 14 Carver Road south-eastward for a distance of 14 metres.	12 noon to 2 pm Monday to Friday
12.	CARVER ROAD the south-west side, from a point 6 metres north-west of the common boundary of Nos. 6 and 8 Carver Road south-eastward for a distance of 32 metres.	12 noon to 2 pm Monday to Friday
13.	HOLMDENE AVENUE the north-east side, from the north-western wall of No. 1 Holmdene Avenue south-eastward for a distance of 32.5 metres.	12 noon to 2 pm Monday to Friday
14.	HOLMDENE AVENUE the north-east side, from the common boundary of Nos. 11 and 13 Holmdene Avenue south-eastward for a distance of 27.5 metres.	12 noon to 2 pm Monday to Friday
15.	HOLMDENE AVENUE the north-east side, from the common boundary of Nos. 63 and 65 Holmdene Avenue north-westward for a distance of 160 metres.	12 noon to 2 pm Monday to Friday
16.	HOLMDENE AVENUE the north-east side, from the common boundary of Nos. 65 and 67 Holmdene Avenue south-eastward for a distance of 65 metres.	12 noon to 2 pm Monday to Friday
17.	HOLMDENE AVENUE the south-west side, from a point 4 metres north-west of the common boundary of Nos. 2 and 4 Holmdene Avenue south-eastward for a distance of 17.5 metres.	12 noon to 2 pm Monday to Friday
18.	HOLMDENE AVENUE the south-west side, from the common boundary of Nos. 6 and 8 Holmdene Avenue to the common boundary of Nos. 70 and 72 Holmdene Avenue.	12 noon to 2 pm Monday to Friday
19.	HOLMDENE AVENUE the south-west side, from the common boundary of Nos. 94 and 96 Holmdene Avenue north-westward for a distance of 72 metres.	12 noon to 2 pm Monday to Friday
20.	RUSKIN WALK the north-east side, from a point 43 metres south-east of the south-eastern kerb-line of Herne Hill south-eastward for a distance of 74 metres.	12 noon to 2 pm Monday to Friday

SCHEDULE 1 – PERMIT HOLDERS' PARKING PLACES

<i>No. of parking place (1)</i>	<i>Designated parking place (2)</i>	<i>Permitted hours (3)</i>
21.	<p>RUSKIN WALK the north-east side, from the common boundary of Nos. 25 and 27 Ruskin Walk south-eastward for a distance of 13 metres.</p>	<p>12 noon to 2 pm Monday to Friday</p>
22.	<p>RUSKIN WALK the north-east side, from a point 6 metres north-west of the common boundary of Nos. 33 and 35 Ruskin Walk south-eastward for a distance of 90 metres.</p>	<p>12 noon to 2 pm Monday to Friday</p>
23.	<p>RUSKIN WALK the north-east side, from a point 7 metres north-west of the north western kerb-line of Warmington Road south-eastward for a distance of 67.5 metres.</p>	<p>12 noon to 2 pm Monday to Friday</p>
24.	<p>RUSKIN WALK the south-west side, from a point 1.5 metres south-east of the north-western wall of No. 10 Ruskin Walk south-eastward for a distance of 5 metres.</p>	<p>12 noon to 2 pm Monday to Friday</p>
25.	<p>RUSKIN WALK the south-west side, from a point 6 metres north-west of the common boundary of Nos. 14 and 16 Ruskin Walk to the common boundary of Nos. 50 and 52 Ruskin Walk.</p>	<p>12 noon to 2 pm Monday to Friday</p>
26.	<p>RUSKIN WALK the south-west side, from the common boundary of Nos. 54 and 56 Ruskin Walk south-eastward for a distance of 67.5 metres.</p>	<p>12 noon to 2 pm Monday to Friday</p>
27.	<p>RUSKIN WALK the south-west side, from a point 13 metres south-east of the common boundary of Nos. 74 and 76 Ruskin Walk south-eastward for a distance of 7 metres.</p>	<p>12 noon to 2 pm Monday to Friday</p>
28.	<p>RUSKIN WALK the south-west side, from a point 40 metres north-west of the northern kerb-line of Half Moon Lane north-westward for a distance of 14 metres.</p>	<p>12 noon to 2 pm Monday to Friday</p>

SCHEDULE 2 – 'SHARED-USE' PARKING PLACES

<i>No. of parking place (1)</i>	<i>Designated parking place (2)</i>	<i>Permitted hours (3)</i>	<i>Maximum parking period (4)</i>	<i>Minimum return interval (5)</i>
1.	BURBAGE ROAD the east side, from a point 16.5 metres south of the southern kerb-line of Half Moon Lane southward for a distance of 5 metres.	12 noon to 2 pm Monday to Friday	2 hours	-
2.	BURBAGE ROAD the east side, from a point 29.5 metres south of the southern kerb-line of Half Moon Lane southward for a distance of 5.5 metres.	12 noon to 2 pm Monday to Friday	2 hours	-
3.	BURBAGE ROAD the north-east side, from a point 42 metres south of the southern kerb-line of Half Moon Lane southward for a distance of 29 metres.	12 noon to 2 pm Monday to Friday	2 hours	-
4.	BURBAGE ROAD the north-east side, from a point 10.5 metres north-west of the southern wall of No. 2 Burbage Road south-eastward for a distance of 47 metres.	12 noon to 2 pm Monday to Friday	2 hours	-
5.	BURBAGE ROAD the north-east side, from a point 2.5 metres north-west of a point opposite the common boundary of Nos. 13 and 15 Burbage Road south-eastward for a distance of 30 metres.	12 noon to 2 pm Monday to Friday	2 hours	-
6.	BURBAGE ROAD the north-east side, from a point 1 metre south-east of the common boundary of Nos. 6 and 8 Burbage Road south-eastward for a distance of 10.5 metres.	12 noon to 2 pm Monday to Friday	2 hours	-
7.	BURBAGE ROAD the north-east side, from a point 1 metre south-east of the common boundary of No. 8 Burbage Road and Royston Court south-eastward for a distance of 31 metres.	12 noon to 2 pm Monday to Friday	2 hours	-
8.	BURBAGE ROAD the south-west side, from a point 30.5 metres south of the southern kerb-line of Half Moon Lane south-eastward for a distance of 5.5 metres.	12 noon to 2 pm Monday to Friday	2 hours	-
9.	BURBAGE ROAD the south-west side, from a point 42 metres south of the southern kerb-line of Half Moon Lane south-eastward for a distance of 14 metres.	12 noon to 2 pm Monday to Friday	2 hours	-

SCHEDULE 2 – 'SHARED-USE' PARKING PLACES

<i>No. of parking place</i> (1)	<i>Designated parking place</i> (2)	<i>Permitted hours</i> (3)	<i>Maximum parking period</i> (4)	<i>Minimum return interval</i> (5)
10.	BURBAGE ROAD the south-west side, from a point 9 metres north-west of the common boundary of Nos. 1 and 3 Burbage Road south-eastward for a distance of 15.5 metres.	12 noon to 2 pm Monday to Friday	2 hours	-
11.	BURBAGE ROAD the south-west side, from a point 15 metres south-east of the common boundary of Nos. 1 and 3 Burbage Road south-eastward for a distance of 16 metres.	12 noon to 2 pm Monday to Friday	2 hours	-
12.	BURBAGE ROAD the south-west side, from a point 6.5 metres north-west of the common boundary of Nos. 13 and 15 Burbage Road south-eastward for a distance of 12.5 metres.	12 noon to 2 pm Monday to Friday	2 hours	-
13.	BURBAGE ROAD the south-west side, from a point 6.5 metres north-west of the common boundary of Nos. 17 and 19 Burbage Road south-eastward for a distance of 13 metres.	12 noon to 2 pm Monday to Friday	2 hours	-
14.	BURBAGE ROAD the south-west side, from a point 6 metres north-west of the north-western kerb-line of Stradella Road north-westward for a distance of 17 metres.	12 noon to 2 pm Monday to Friday	2 hours	-
15.	BURBAGE ROAD the south-west side, from a point 18 metres south-east of the south-eastern kerb-line of Stradella Road south-eastward for a distance of 30 metres.	12 noon to 2 pm Monday to Friday	2 hours	-
16.	CARVER ROAD the north side, from a point 23 metres east of the eastern kerb-line of Herne Hill eastward for a distance of 10 metres.	12 noon to 2 pm Monday to Friday	2 hours	-
17.	CARVER ROAD the east side, from a point 9.5 metres north of the northern kerb-line build-out of Half Moon Lane north-westward for a distance of 31 metres.	12 noon to 2 pm Monday to Friday	2 hours	-
18.	CARVER ROAD the south side, from a point 36 metres east of the eastern kerb-line of Herne Hill eastward for a distance of 11.5 metres.	12 noon to 2 pm Monday to Friday	2 hours	-

SCHEDULE 2 – 'SHARED-USE' PARKING PLACES

<i>No. of parking place</i> (1)	<i>Designated parking place</i> (2)	<i>Permitted hours</i> (3)	<i>Maximum parking period</i> (4)	<i>Minimum return interval</i> (5)
19.	CARVER ROAD the south-west side, from a point 9 metres north of the northern kerb-line build-out of Half Moon Lane north-westward for a distance of 36 metres.	12 noon to 2 pm Monday to Friday	2 hours	-
20.	HALF MOON LANE the north side, from the common boundary of Nos. 47 and 49 Half Moon Lane westward for a distance of 10.5 metres.	12 noon to 2 pm Monday to Friday	2 hours	-
21.	HALF MOON LANE the north side, from a point 8.5 metres west of the western kerb-line build-out of Carver Road westward for a distance of 13.5 metres.	12 noon to 2 pm Monday to Friday	2 hours	-
22.	HALF MOON LANE the north side, from a point 5 metres east of the common boundary of Nos. 67 and 69 Half Moon Lane eastward for a distance of 15 metres.	12 noon to 2 pm Monday to Friday	2 hours	-
23.	HALF MOON LANE the north side, from a point 10 metres west of a point opposite the western kerb-line of Burbage Road westward for a distance of 10 metres.	12 noon to 2 pm Monday to Friday	2 hours	-
24.	HALF MOON LANE the south side, from a point 32.5 metres east of the eastern kerb-line of Stradella Road eastward for a distance of 6 metres.	12 noon to 2 pm Monday to Friday	2 hours	-
25.	HALF MOON LANE the south side, from a point 25 metres west of the western kerb-line of Winterbrook Road westward for a distance of 11 metres.	12 noon to 2 pm Monday to Friday	2 hours	-
26.	HALF MOON LANE the south side, from a point 12 metres west of the western kerb-line of Winterbrook Road westward for a distance of 6 metres.	12 noon to 2 pm Monday to Friday	2 hours	-
27.	HALF MOON LANE the south side, from a point 24 metres east of the eastern kerb-line of Winterbrook Road eastward for a distance of 11 metres.	12 noon to 2 pm Monday to Friday	2 hours	-

SCHEDULE 2 – 'SHARED-USE' PARKING PLACES

<i>No. of parking place</i> (1)	<i>Designated parking place</i> (2)	<i>Permitted hours</i> (3)	<i>Maximum parking period</i> (4)	<i>Minimum return interval</i> (5)
28.	HALF MOON LANE the south side, from a point 8.5 metres west of the common boundary of Nos. 36 and 38 Half Moon Lane westward for a distance of 12.5 metres.	12 noon to 2 pm Monday to Friday	2 hours	-
29.	HALF MOON LANE the south side, from a point 3 metres west of the common boundary of Nos. 36 and 38 Half Moon Lane eastward for a distance of 5.5 metres.	12 noon to 2 pm Monday to Friday	2 hours	-
30.	HALF MOON LANE the south side, from a point 8 metres east of the common boundary of Nos. 36 and 38 Half Moon Lane eastward for a distance of 11.5 metres.	12 noon to 2 pm Monday to Friday	2 hours	-
31.	HALF MOON LANE the south side, from a point 16 metres west of the western kerb-line of Burbage Road westward for a distance of 8 metres.	12 noon to 2 pm Monday to Friday	2 hours	-
32.	HOLLINGBOURNE ROAD the north-east side, from a point 10 metres south-east of the south-eastern kerb-line build-out of Herne Hill south-eastward for a distance of 36 metres.	12 noon to 2 pm Monday to Friday	2 hours	-
33.	HOLLINGBOURNE ROAD the north-east side, from a point 2 metres north-west of the north-western wall of No. 1 Hollingbourne Road to a point 4 metres north-west of the north-western kerb line of Warmington Road;	12 noon to 2 pm Monday to Friday	2 hours	-
34.	HOLLINGBOURNE ROAD the south-west side, from a point 14 metres south-east of the south-eastern kerb-line of Herne Hill south-eastward for a distance of 16.5 metres.	12 noon to 2 pm Monday to Friday	2 hours	-
35.	HOLLINGBOURNE ROAD the south-west side, from a point 4.5 metres north-west of the common boundary of Nos. 4 and 6 Hollingbourne Road south-eastward for a distance of 38 metres.	12 noon to 2 pm Monday to Friday	2 hours	-

SCHEDULE 2 – 'SHARED-USE' PARKING PLACES

<i>No. of parking place</i> (1)	<i>Designated parking place</i> (2)	<i>Permitted hours</i> (3)	<i>Maximum parking period</i> (4)	<i>Minimum return interval</i> (5)
36.	HOLLINGBOURNE ROAD the south-west side, from a point 5 metres north-west of the common boundary of Nos. 16 and 18 Hollingbourne Road south-eastward for a distance of 13 metres.	12 noon to 2 pm Monday to Friday	2 hours	-
37.	HOLLINGBOURNE ROAD the south-west side, from a point 1 metre north-west of the common boundary of Nos. 20 and 22 Hollingbourne Road south-eastward for a distance of 35.5 metres.	12 noon to 2 pm Monday to Friday	2 hours	-
38.	HOLLINGBOURNE ROAD the south-west side, from a point 7 metres north-west of the common boundary of Nos. 32 and 34 Hollingbourne Road to a point 5 metres north-west of the north-western kerb-line of Warmington Road.	12 noon to 2 pm Monday to Friday	2 hours	-
39.	HOLMDENE AVENUE the north-east side, from a point 4 metres south-east of the south-eastern kerb-line of Herne Hill south-eastward for a distance of 12 metres.	12 noon to 2 pm Monday to Friday	2 hours	-
40.	HOLMDENE AVENUE the north-east side, from a point 22 metres south-east of the south-eastern kerb-line of Herne Hill south-eastward for a distance of 8.5 metres.	12 noon to 2 pm Monday to Friday	2 hours	-
41.	HOLMDENE AVENUE the south-west side, from a point 9 metres south-east of the south-eastern kerb-line of Herne Hill south-eastward for a distance of 32 metres.	12 noon to 2 pm Monday to Friday	2 hours	-
42.	HOLMDENE AVENUE the south-west side, from the common boundary of Nos. 94 and 96 Holmdene Avenue south-eastward for a distance of 27.5 metres.	12 noon to 2 pm Monday to Friday	2 hours	-
43.	HOWLETTS ROAD the north-east side, from a point 11 metres south-east of the north-western kerb-line of Warmington Road south-eastward for a distance of 30.5 metres.	12 noon to 2 pm Monday to Friday	2 hours	-

SCHEDULE 2 – 'SHARED-USE' PARKING PLACES

<i>No. of parking place</i> (1)	<i>Designated parking place</i> (2)	<i>Permitted hours</i> (3)	<i>Maximum parking period</i> (4)	<i>Minimum return interval</i> (5)
44.	HOWLETTS ROAD the north-east side, from a point 23 metres north-west of the northern kerb-line of Half Moon Lane north-westward for a distance of 5 metres.	12 noon to 2 pm Monday to Friday	2 hours	-
45.	HOWLETTS ROAD the south-west side, from a point 4 metres south-east of the south-eastern kerb-line of Warmington Road south-eastward for a distance of 31.5 metres.	12 noon to 2 pm Monday to Friday	2 hours	-
46.	HOWLETTS ROAD the south-west side, from a point 10 metres north-west of the northern kerb-line of Half Moon Lane north-westward for a distance of 21 metres.	12 noon to 2 pm Monday to Friday	2 hours	-
47.	RUSKIN WALK the north-east side, from a point 10.5 metres south-east of the south-eastern kerb-line build-out of Herne Hill south-eastward for a distance of 23 metres.	12 noon to 2 pm Monday to Friday	2 hours	-
48.	RUSKIN WALK the north-east side, from a point 10 metres north-west of the northern kerb line of Half Moon Line north-westward for a distance of 5.5 metres.	12 noon to 2 pm Monday to Friday	2 hours	-
49.	RUSKIN WALK the south-west side, from a point 24 metres south-east of the south-eastern kerb-line build-out of Herne Hill south-eastward for a distance of 41 metres.	12 noon to 2 pm Monday to Friday	2 hours	-
50.	RUSKIN WALK the south-west side, from a point 16 metres north-west of the northern kerb-line build-out of Half Moon Lane north-westward for a distance of 14 metres.	12 noon to 2 pm Monday to Friday	2 hours	-
51.	STRADELLA ROAD the east side, from a point 43 metres south of the southern kerb-line of Half Moon Lane southward for a distance of 17.5 metres.	12 noon to 2 pm Monday to Friday	2 hours	-

SCHEDULE 2 – 'SHARED-USE' PARKING PLACES

<i>No. of parking place</i> (1)	<i>Designated parking place</i> (2)	<i>Permitted hours</i> (3)	<i>Maximum parking period</i> (4)	<i>Minimum return interval</i> (5)
52.	STRADELLA ROAD the north-east side, from a point 7 metres south-east of the common boundary of Nos. 2 and 4 Stradella Road north-westward for a distance of 27 metres.	12 noon to 2 pm Monday to Friday	2 hours	-
53.	STRADELLA ROAD the north-east side, from a point 4 metres south-east of the common boundary of Nos. 4 and 6 Stradella Road to a point south-eastward for a distance of 12.5 metres.	12 noon to 2 pm Monday to Friday	2 hours	-
54.	STRADELLA ROAD the north-east side, from a point 0.5 metres south-east of the common boundary of Nos. 10 and 12 Stradella Road north-westward for a distance of 5.5 metres.	12 noon to 2 pm Monday to Friday	2 hours	-
55.	STRADELLA ROAD the north-east side, from the common boundary of Nos. 12 and 14 Stradella Road north-westward for a distance of 5.5 metres.	12 noon to 2 pm Monday to Friday	2 hours	-
56.	STRADELLA ROAD the north-east side, from a point 4.5 metres south-east of the common boundary of Nos. 12 and 14 Stradella Road south-eastward for a distance of 12 metres.	12 noon to 2 pm Monday to Friday	2 hours	-
57.	STRADELLA ROAD the north-east side, from the common boundary of Nos. 16 and 18 Stradella Road south-eastward for a distance of 20 metres.	12 noon to 2 pm Monday to Friday	2 hours	-
58.	STRADELLA ROAD the north-east side, from a point 3 metres south-east of the common boundary of Nos. 20 and 22 Stradella Road south-eastward for a distance of 16.5 metres.	12 noon to 2 pm Monday to Friday	2 hours	-
59.	STRADELLA ROAD the north-east side, from the common boundary of Nos. 24 and 26 Stradella Road south-eastward for a distance of 9.5 metres.	12 noon to 2 pm Monday to Friday	2 hours	-

SCHEDULE 2 – 'SHARED-USE' PARKING PLACES

<i>No. of parking place</i> (1)	<i>Designated parking place</i> (2)	<i>Permitted hours</i> (3)	<i>Maximum parking period</i> (4)	<i>Minimum return interval</i> (5)
60.	STRADELLA ROAD the north-east side, from a point 3 metres north-west of the common boundary of Nos. 34 and 36 Stradella Road south-eastward for a distance of 10 metres.	12 noon to 2 pm Monday to Friday	2 hours	-
61.	STRADELLA ROAD the north-east side, from a point 1 metre south-east of the common boundary of Nos. 36 and 38 Stradella Road south-eastward for a distance of 17 metres.	12 noon to 2 pm Monday to Friday	2 hours	-
62.	STRADELLA ROAD the north-east side, from a point 2.5 metres south-east of the common boundary of Nos. 40 and 42 Stradella Road south-eastward for a distance of 25.5 metres.	12 noon to 2 pm Monday to Friday	2 hours	-
63.	STRADELLA ROAD the north-east side, from the common boundary of Nos. 48 and 50 Stradella Road north-westward for a distance of 10 metres.	12 noon to 2 pm Monday to Friday	2 hours	-
64.	STRADELLA ROAD the west side, from a point 7 metres north of the common boundary of Nos. 1 and 3 Stradella Road southward for a distance of 21 metres.	12 noon to 2 pm Monday to Friday	2 hours	-
65.	STRADELLA ROAD the south-west side, from a point 2 metres north of the common boundary of Nos. 5 and 7 Stradella Road south-eastward for a distance of 35 metres.	12 noon to 2 pm Monday to Friday	2 hours	-
66.	STRADELLA ROAD the south-west side, from a point 9.5 metres north-west of the common boundary of Nos. 13 and 15 Stradella Road south-eastward for a distance of 17 metres.	12 noon to 2 pm Monday to Friday	2 hours	-
67.	STRADELLA ROAD the south-west side, from a point 8 metres north-west of the common boundary of Nos. 17 and 19 Stradella Road south-eastward for a distance of 15 metres.	12 noon to 2 pm Monday to Friday	2 hours	-
68.	STRADELLA ROAD the south-west side, from a point 5.5 metres north-west of the common boundary of Nos. 21 and 23 Stradella Road south-eastward for a distance of 12.5 metres.	12 noon to 2 pm Monday to Friday	2 hours	-

SCHEDULE 2 – 'SHARED-USE' PARKING PLACES

<i>No. of parking place</i> (1)	<i>Designated parking place</i> (2)	<i>Permitted hours</i> (3)	<i>Maximum parking period</i> (4)	<i>Minimum return interval</i> (5)
69.	STRADELLA ROAD the south-west side, from a point 7 metres north-west of the common boundary of Nos. 25 and 27 Stradella Road south-eastward for a distance of 14 metres.	12 noon to 2 pm Monday to Friday	2 hours	-
70.	STRADELLA ROAD the south-west side, from a point 10 metres north-west of the common boundary of Nos. 29 and 31 Stradella Road south-eastward for a distance of 21 metres.	12 noon to 2 pm Monday to Friday	2 hours	-
71.	STRADELLA ROAD the south-west side, from the common boundary of Nos. 33 and 35 Stradella Road north-westward for a distance of 12 metres.	12 noon to 2 pm Monday to Friday	2 hours	-
72.	STRADELLA ROAD the south-west side, from a point 8 metres north-west of the common boundary of Nos. 41 and 43 Stradella Road south-eastward for a distance of 16.5 metres.	12 noon to 2 pm Monday to Friday	2 hours	-
73.	STRADELLA ROAD the south-west side, from a point 6 metres north-west of the common boundary of Nos. 45 and 47 Stradella Road south-eastward for a distance of 12.5 metres.	12 noon to 2 pm Monday to Friday	2 hours	-
74.	STRADELLA ROAD the south-west side, from a point 8 metres north-west of the common boundary of Nos. 49 and 51 Stradella Road south-eastward for a distance of 16.5 metres.	12 noon to 2 pm Monday to Friday	2 hours	-
75.	STRADELLA ROAD the south-west side, from a point 9.5 metres north-west of the common boundary of Nos. 53 and 55 Stradella Road south-eastward for a distance of 18 metres.	12 noon to 2 pm Monday to Friday	2 hours	-
76.	STRADELLA ROAD the north-west side, from a point 50 metres south-west of the south-western kerb-line of Winterbrook Road south-westward for a distance of 22 metres.	12 noon to 2 pm Monday to Friday	2 hours	-

SCHEDULE 2 – 'SHARED-USE' PARKING PLACES

<i>No. of parking place</i> (1)	<i>Designated parking place</i> (2)	<i>Permitted hours</i> (3)	<i>Maximum parking period</i> (4)	<i>Minimum return interval</i> (5)
77.	STRADELLA ROAD the north-west side, from a point 10 metres south-west of the south-western kerb-line of Winterbrook Road south-westward for a distance of 34.5 metres.	12 noon to 2 pm Monday to Friday	2 hours	-
78.	STRADELLA ROAD the north-west side, from a point 9.5 metres north-east of the north-eastern kerb-line of Winterbrook Road north-eastward for a distance of 30 metres.	12 noon to 2 pm Monday to Friday	2 hours	-
79.	STRADELLA ROAD the north-west side, from a point 8 metres south-west of the south-western kerb-line of Burbage Road south-westward for a distance of 38 metres.	12 noon to 2 pm Monday to Friday	2 hours	-
80.	STRADELLA ROAD the south-east side, from the common boundary of Nos. 65 and 67 Stradella Road north-eastward for a distance of 20 metres.	12 noon to 2 pm Monday to Friday	2 hours	-
81.	STRADELLA ROAD the south-east side, from a point 3 metres north-east of the common boundary of Nos. 73 and 75 Stradella Road south-westward for a distance of 8.5 metres.	12 noon to 2 pm Monday to Friday	2 hours	-
82.	STRADELLA ROAD the south-east side, from a point 3 metres north-east of a point opposite the north-eastern kerb-line of Winterbrook Road south-westward for a distance of 44.5 metres.	12 noon to 2 pm Monday to Friday	2 hours	-
83.	STRADELLA ROAD the south-east side, from a point 10.5 metres south-west of the south-western kerb-line of Burbage Road south-westward for a distance of 63.5 metres.	12 noon to 2 pm Monday to Friday	2 hours	-
84.	WARMINGTON ROAD the north-west side, from a point 10 metres north-east of the north-eastern kerb line of Ruskin Walk north-eastward for a distance of 48 metres.	12 noon to 2 pm Monday to Friday	2 hours	-

SCHEDULE 2 – 'SHARED-USE' PARKING PLACES

<i>No. of parking place</i> (1)	<i>Designated parking place</i> (2)	<i>Permitted hours</i> (3)	<i>Maximum parking period</i> (4)	<i>Minimum return interval</i> (5)
85.	WARMINGTON ROAD the north-west side, from a point 6 metres north-east of the north-eastern kerb line of Hollingbourne Road north-eastward for a distance of 32 metres.	12 noon to 2 pm Monday to Friday	2 hours	-
86.	WARMINGTON ROAD the south-east side, from a point 6.5 metres north-east of the north-eastern kerb line of Ruskin Walk north-eastward for a distance of 5 metres.	12 noon to 2 pm Monday to Friday	2 hours	-
87.	WARMINGTON ROAD the south-east side, from a point 7.5 metres south-west of the south-western kerb-line of Howletts Road south-westward for a distance of 60 metres.	12 noon to 2 pm Monday to Friday	2 hours	-
88.	WINTERBROOK ROAD the west side, from a point a point 10 metres south of the southern kerb-line of Half Moon Lane southward for a distance of 33.5 metres.	12 noon to 2 pm Monday to Friday	2 hours	-
89.	WINTERBROOK ROAD the south-west side, from a point 4.7 metres north of the common boundary of Nos. 1 and 3 Winterbrook Road south-eastward for a distance of 39.5 metres.	12 noon to 2 pm Monday to Friday	2 hours	-
90.	WINTERBROOK ROAD the south-west side, from a point 7 metres north-west of the north-western kerb-line of Stradella Road north-westward for a distance of 185.5 metres.	12 noon to 2 pm Monday to Friday	2 hours	-
91.	WINTERBROOK ROAD the east side, from a point 39 metres south of the southern kerb-line of Half Moon Lane south-eastward for a distance of 24.5 metres.	12 noon to 2 pm Monday to Friday	2 hours	-
92.	WINTERBROOK ROAD the north-east side, from a point 11.5 metres north-west of the common boundary of Nos. 1a and 2 Winterbrook Road south-eastward for a distance of 181.5 metres.	12 noon to 2 pm Monday to Friday	2 hours	-

SCHEDULE 2 – 'SHARED-USE' PARKING PLACES

<i>No. of parking place (1)</i>	<i>Designated parking place (2)</i>	<i>Permitted hours (3)</i>	<i>Maximum parking period (4)</i>	<i>Minimum return interval (5)</i>
93.	WINTERBROOK ROAD the north-east side, from a point 13 metres north-west of the north-western kerb-line of Stradella Road north-westward for a distance of 21 metres.	12 noon to 2 pm Monday to Friday	2 hours	-

SCHEDULE 3 – 'SHARED-USE' LONDON BOROUGH OF SOUTHWARK AND LONDON BOROUGH
OF LAMBETH PARKING PLACES

<i>No. of parking place (1)</i>	<i>Designated parking place (2)</i>	<i>Permitted hours (3)</i>	<i>Maximum parking period (4)</i>	<i>Minimum return interval (5)</i>
1.	CROXTED ROAD the north-east side, from a point 2 metres north-west of the common boundary of Nos. 278 and 280 Croxted Road south-eastward for a distance of 18.5 metres.	12 noon to 2 pm Monday to Friday	2 hours	-
2.	CROXTED ROAD the north-east side, from the common boundary of Nos. 270 and 272 Croxted Road south-eastward for a distance of 12 metres.	12 noon to 2 pm Monday to Friday	2 hours	-
3.	CROXTED ROAD the east side, from a point 1 metre north of a point opposite the common boundary of Nos. 321 and 323 Croxted Road south-eastward for a distance of 11 metres.	12 noon to 2 pm Monday to Friday	2 hours	-
4.	CROXTED ROAD the north-east side, from a point 3.5 metres south-east of the common boundary of Nos. 232 and 234 Croxted Road south-eastward for a distance of 12 metres.	12 noon to 2 pm Monday to Friday	2 hours	-
5.	CROXTED ROAD the north-east side, from the common boundary of Nos. 218 and 220 Croxted Road south-eastward for a distance of 37 metres.	12 noon to 2 pm Monday to Friday	2 hours	-
6.	CROXTED ROAD the north-east side, from north-western wall of No. 198 Croxted Road south-eastward for a distance of 66 metres.	12 noon to 2 pm Monday to Friday	2 hours	-
7.	CROXTED ROAD the north-east side, from the common boundary of Nos. 184 and 186 Croxted Road south-eastward for a distance of 104.5 metres.	12 noon to 2 pm Monday to Friday	2 hours	-

SCHEDULE 4 – ‘STOP AND SHOP’ PARKING PLACES

<i>No. of parking place</i>	<i>Designated parking place</i>	<i>Permitted hours</i>	<i>Maximum parking period</i>	<i>Minimum return interval</i>
1	2	3	4	5
1.	NORWOOD ROAD the north-east side, from the common boundary of Nos. 69 and 71 Norwood Road north-westward for a distance of 77 metres.	7 am to 5 pm Monday to Saturday	4 hours	2 hours

SCHEDULE 5 - PERMIT ELIGIBLE ADDRESSES

Organisation	Address line 1	Address line 2	Street name	City	Postcode
			1 BURBAGE ROAD	LONDON	SE24 9HJ
			3 BURBAGE ROAD	LONDON	SE24 9HJ
			5 BURBAGE ROAD	LONDON	SE24 9HJ
			7 BURBAGE ROAD	LONDON	SE24 9HJ
			9 BURBAGE ROAD	LONDON	SE24 9HJ
			11 BURBAGE ROAD	LONDON	SE24 9HJ
			13 BURBAGE ROAD	LONDON	SE24 9HJ
			15 BURBAGE ROAD	LONDON	SE24 9HJ
			17 BURBAGE ROAD	LONDON	SE24 9HJ
			19 BURBAGE ROAD	LONDON	SE24 9HJ
			21 BURBAGE ROAD	LONDON	SE24 9HJ
			23 BURBAGE ROAD	LONDON	SE24 9HJ
			25 BURBAGE ROAD	LONDON	SE24 9HB
SOUTHWARK PRIMARY CARE TRUST		ELM LODGE SURGERY, 2	BURBAGE ROAD	LONDON	SE24 9HJ
DULWICH SPORTS CLUB LTD		RAILWAY ARCH 42	BURBAGE ROAD	LONDON	SE24 9HP
			1 CARVER ROAD	LONDON	SE24 9LS
			2 CARVER ROAD	LONDON	SE24 9LT
			3 CARVER ROAD	LONDON	SE24 9LS
			4 CARVER ROAD	LONDON	SE24 9LT
			5 CARVER ROAD	LONDON	SE24 9LS
			6 CARVER ROAD	LONDON	SE24 9LT
			7 CARVER ROAD	LONDON	SE24 9LS
			8 CARVER ROAD	LONDON	SE24 9LT
			9 CARVER ROAD	LONDON	SE24 9LS
			10 CARVER ROAD	LONDON	SE24 9LT
			11 CARVER ROAD	LONDON	SE24 9LS
			12 CARVER ROAD	LONDON	SE24 9LT
			13 CARVER ROAD	LONDON	SE24 9LS
			14 CARVER ROAD	LONDON	SE24 9LT
			15 CARVER ROAD	LONDON	SE24 9LS
			16 CARVER ROAD	LONDON	SE24 9LT
			17 CARVER ROAD	LONDON	SE24 9LS
			18 CARVER ROAD	LONDON	SE24 9LT
			19 CARVER ROAD	LONDON	SE24 9LS
			20 CARVER ROAD	LONDON	SE24 9LT
			21 CARVER ROAD	LONDON	SE24 9LS
			22 CARVER ROAD	LONDON	SE24 9LT
			23 CARVER ROAD	LONDON	SE24 9LS
			24 CARVER ROAD	LONDON	SE24 9LT
			25 CARVER ROAD	LONDON	SE24 9LS
			26 CARVER ROAD	LONDON	SE24 9LT
			27 CARVER ROAD	LONDON	SE24 9LS
			28 CARVER ROAD	LONDON	SE24 9LT
			29 CARVER ROAD	LONDON	SE24 9LS
			30 CARVER ROAD	LONDON	SE24 9LT
			31 CARVER ROAD	LONDON	SE24 9LS
			32 CARVER ROAD	LONDON	SE24 9LT
			33 CARVER ROAD	LONDON	SE24 9LS
			34 CARVER ROAD	LONDON	SE24 9LT
			35 CARVER ROAD	LONDON	SE24 9LS
			36 CARVER ROAD	LONDON	SE24 9LT
			37 CARVER ROAD	LONDON	SE24 9LS
PRIMEWORD COMMUNICATIONS INT	FIRST FLOOR		38 CARVER ROAD	LONDON	SE24 9LT
AFRICA ADVOCACY FOUNDATION	GROUND FLOOR		38 CARVER ROAD	LONDON	SE24 9LT
			39 CARVER ROAD	LONDON	SE24 9LS
			41 CARVER ROAD	LONDON	SE24 9LS
			43 CARVER ROAD	LONDON	SE24 9LS
			45 CARVER ROAD	LONDON	SE24 9LS
			47 CARVER ROAD	LONDON	SE24 9LS
			49 CARVER ROAD	LONDON	SE24 9LS
			51 CARVER ROAD	LONDON	SE24 9LS
			53 CARVER ROAD	LONDON	SE24 9LS
			55 CARVER ROAD	LONDON	SE24 9LS
			57 CARVER ROAD	LONDON	SE24 9LS
			36A CARVER ROAD	LONDON	SE24 9LT
			146 CROXTED ROAD	LONDON	SE21 8NW
			148 CROXTED ROAD	LONDON	SE21 8NW
			150 CROXTED ROAD	LONDON	SE21 8NW
			152 CROXTED ROAD	LONDON	SE21 8NW
			154 CROXTED ROAD	LONDON	SE21 8NW
			156 CROXTED ROAD	LONDON	SE21 8NW
			158 CROXTED ROAD	LONDON	SE21 8NW
			160 CROXTED ROAD	LONDON	SE21 8NW
			162 CROXTED ROAD	LONDON	SE21 8NW
			164 CROXTED ROAD	LONDON	SE21 8NW
			166 CROXTED ROAD	LONDON	SE21 8NW
			168 CROXTED ROAD	LONDON	SE21 8NW
			172 CROXTED ROAD	LONDON	SE21 8NW
			174 CROXTED ROAD	LONDON	SE21 8NW

SCHEDULE 5 - PERMIT ELIGIBLE ADDRESSES

Organisation	Address line 1	Address line 2	Street name	City	Postcode
			176 CROXTED ROAD	LONDON	SE21 8NW
			178 CROXTED ROAD	LONDON	SE21 8NW
			180 CROXTED ROAD	LONDON	SE21 8NW
			182 CROXTED ROAD	LONDON	SE21 8NW
			184 CROXTED ROAD	LONDON	SE21 8NW
	REAR OF		186 CROXTED ROAD	LONDON	SE21 8NW
			186 CROXTED ROAD	LONDON	SE21 8NW
			188 CROXTED ROAD	LONDON	SE21 8NW
			190 CROXTED ROAD	LONDON	SE21 8NW
			192 CROXTED ROAD	LONDON	SE21 8NW
			194 CROXTED ROAD	LONDON	SE21 8NW
			198 CROXTED ROAD	LONDON	SE21 8NW
CHARMSAIRS LTD			204 CROXTED ROAD	LONDON	SE24 9DG
			206 CROXTED ROAD	LONDON	SE24 9DG
			210 CROXTED ROAD	LONDON	SE24 9DG
	FLAT A		212 CROXTED ROAD	LONDON	SE24 9DG
	FLAT B		212 CROXTED ROAD	LONDON	SE24 9DG
			214 CROXTED ROAD	LONDON	SE24 9DG
			216 CROXTED ROAD	LONDON	SE24 9DG
			218 CROXTED ROAD	LONDON	SE24 9DG
			220 CROXTED ROAD	LONDON	SE24 9DG
			222 CROXTED ROAD	LONDON	SE24 9DG
			226 CROXTED ROAD	LONDON	SE24 9DG
	ROOM 1		228 CROXTED ROAD	LONDON	SE24 9DA
	ROOM 2		228 CROXTED ROAD	LONDON	SE24 9DA
	ROOM 3		228 CROXTED ROAD	LONDON	SE24 9DA
	ROOM 4		228 CROXTED ROAD	LONDON	SE24 9DG
	ROOM 5		228 CROXTED ROAD	LONDON	SE24 9DA
	ROOM 6		228 CROXTED ROAD	LONDON	SE24 9DA
	ROOM 7		228 CROXTED ROAD	LONDON	SE24 9DA
	ROOM 8		228 CROXTED ROAD	LONDON	SE24 9DA
	STAFF FLAT		228 CROXTED ROAD	LONDON	SE24 9DA
			232 CROXTED ROAD	LONDON	SE24 9DG
			234 CROXTED ROAD	LONDON	SE24 9DG
	FIRST FLOOR FLAT		236 CROXTED ROAD	LONDON	SE24 9DG
	GROUND FLOOR FLAT		236 CROXTED ROAD	LONDON	SE24 9DG
	SECOND FLOOR FLAT		236 CROXTED ROAD	LONDON	SE24 9DG
			238 CROXTED ROAD	LONDON	SE24 9DA
	FIRST FLOOR AND SECOND FLOOR FLAT		240 CROXTED ROAD	LONDON	SE24 9DA
	GROUND FLOOR FLAT		240 CROXTED ROAD	LONDON	SE24 9DA
			242 CROXTED ROAD	LONDON	SE24 9DA
			244 CROXTED ROAD	LONDON	SE24 9DA
			246 CROXTED ROAD	LONDON	SE24 9DA
			254 CROXTED ROAD	LONDON	SE24 9DA
	FLAT 1		256 CROXTED ROAD	LONDON	SE24 9DA
	FLAT 2		256 CROXTED ROAD	LONDON	SE24 9DA
	FLAT 3		256 CROXTED ROAD	LONDON	SE24 9DA
	FLAT 4		256 CROXTED ROAD	LONDON	SE24 9DA
	FLAT 5		256 CROXTED ROAD	LONDON	SE24 9DA
	FLAT 6		256 CROXTED ROAD	LONDON	SE24 9DA
			256 CROXTED ROAD	LONDON	SE24 9DA
			258 CROXTED ROAD	LONDON	SE24 9DA
			260 CROXTED ROAD	LONDON	SE24 9DA
			262 CROXTED ROAD	LONDON	SE24 9DA
			264 CROXTED ROAD	LONDON	SE24 9DA
			266 CROXTED ROAD	LONDON	SE24 9DA
			268 CROXTED ROAD	LONDON	SE24 9DA
			272 CROXTED ROAD	LONDON	SE24 9DA
			274 CROXTED ROAD	LONDON	SE24 9DA
			280 CROXTED ROAD	LONDON	SE24 9DA
			284 CROXTED ROAD	LONDON	SE24 9DA
			286 CROXTED ROAD	LONDON	SE24 9DA
			294 CROXTED ROAD	LONDON	SE24 9DA
			146A CROXTED ROAD	LONDON	SE21 8NW
			146B CROXTED ROAD	LONDON	SE21 8NW
			170B CROXTED ROAD	LONDON	SE21 8NW
			192A CROXTED ROAD	LONDON	SE21 8NW
			196A CROXTED ROAD	LONDON	SE21 8NW
			196B CROXTED ROAD	LONDON	SE21 8NW
			208A CROXTED ROAD	LONDON	SE24 9DG
			208B CROXTED ROAD	LONDON	SE24 9DG
			224A CROXTED ROAD	LONDON	SE24 9DG
			224B CROXTED ROAD	LONDON	SE24 9DG
			230A CROXTED ROAD	LONDON	SE24 9DG
			230B CROXTED ROAD	LONDON	SE24 9DG
			248A CROXTED ROAD	LONDON	SE24 9DA
			248B CROXTED ROAD	LONDON	SE24 9DA
			250A CROXTED ROAD	LONDON	SE24 9DA
			250B CROXTED ROAD	LONDON	SE24 9DA
			252A CROXTED ROAD	LONDON	SE24 9DA
			252B CROXTED ROAD	LONDON	SE24 9DA

SCHEDULE 5 - PERMIT ELIGIBLE ADDRESSES

Organisation	Address line 1	Address line 2	Street name	City	Postcode
			258A CROXTED ROAD	LONDON	SE24 9DA
			258B CROXTED ROAD	LONDON	SE24 9DA
			270A CROXTED ROAD	LONDON	SE24 9DA
			270B CROXTED ROAD	LONDON	SE24 9DA
			276A CROXTED ROAD	LONDON	SE24 9DA
			276B CROXTED ROAD	LONDON	SE24 9DA
			278A CROXTED ROAD	LONDON	SE24 9DA
			278B CROXTED ROAD	LONDON	SE24 9DA
			282A CROXTED ROAD	LONDON	SE24 9DA
			282B CROXTED ROAD	LONDON	SE24 9DA
F & E JOINERY LTD			286A CROXTED ROAD	LONDON	SE24 9DA
BANYA FAMILY PLACEMENT AGENCY		1	CROXTED MEWS, 288 CROXTED ROAD	LONDON	SE24 9DA
		2	CROXTED MEWS, 288 CROXTED ROAD	LONDON	SE24 9DA
JEANTECH COMPUTERS UK LTD		5	CROXTED MEWS, 288 CROXTED ROAD	LONDON	SE21 9DA
A S ZANETTOS AND CO		3-4	CROXTED MEWS, 288 CROXTED ROAD	LONDON	SE21 9DA
BANYA FAMILY PLACEMENT AGENCY		6-7	CROXTED MEWS, 288 CROXTED ROAD	LONDON	SE24 9DA
UNDER THE WILLOW NURSERY			198A CROXTED ROAD	LONDON	SE21 8NW
			90 ELMWOOD ROAD	LONDON	SE24 9NR
			92 ELMWOOD ROAD	LONDON	SE24 9NR
			96 ELMWOOD ROAD	LONDON	SE24 9NR
			98 ELMWOOD ROAD	LONDON	SE24 9NR
			102 ELMWOOD ROAD	LONDON	SE24 9NR
			104 ELMWOOD ROAD	LONDON	SE24 9NR
			106 ELMWOOD ROAD	LONDON	SE24 9NR
			108 ELMWOOD ROAD	LONDON	SE24 9NR
			31 GIANT ARCHES ROAD	LONDON	SE24 9HP
			32 GIANT ARCHES ROAD	LONDON	SE24 9HP
DULWICH STORAGE COMPANY LTD			RAILWAY ARCHES 24		
CAFE PROV LTD			TO 39 GIANT ARCHES ROAD	LONDON	SE24 9HP
			2 HALF MOON LANE	LONDON	SE24 9HU
			2A HALF MOON LANE	LONDON	SE24 9HU
			1-3 HALF MOON LANE	LONDON	SE24 9JU
			3A HALF MOON LANE	LONDON	SE24 9JU
			3B HALF MOON LANE	LONDON	SE24 9JU
CAFE PROVENCIAL			4-6 HALF MOON LANE	LONDON	SE24 9HU
OLIVER BURN RESIDENTIAL LTD	BASEMENT TO GROUND FLOOR		5 HALF MOON LANE	LONDON	SE24 9JU
			5A HALF MOON LANE	LONDON	SE24 9JU
			5B HALF MOON LANE	LONDON	SE24 9JU
BROCKWELL PARK PHARMACY			7 HALF MOON LANE	LONDON	SE24 9JU
			7A HALF MOON LANE	LONDON	SE24 9JU
			7B HALF MOON LANE	LONDON	SE24 9JU
HERNE HILL SERVICE CENTRE LTD			REAR OF 6 TO 8 HALF MOON LANE	LONDON	SE24 9HU
OXFAM			9 HALF MOON LANE	LONDON	SE24 9JU
			9A HALF MOON LANE	LONDON	SE24 9JU
HALF MOON BARS LTD			10 HALF MOON LANE	LONDON	SE24 9HU
			HERNE HILL BAPTIST CHURCH HALF MOON LANE	LONDON	SE24 9HU
	LIVING ACCOMMODATION		10 HALF MOON LANE	LONDON	SE24 9HU
DUO DANCEWEAR SPECIALISTS			11 HALF MOON LANE	LONDON	SE24 9JU
			11A HALF MOON LANE	LONDON	SE24 9JU
FOURWAY PHARMACY LTD			12 HALF MOON LANE	LONDON	SE24 9HU
			12A HALF MOON LANE	LONDON	SE24 9HU
BURNET WARE AND GRAVES LIMITED			13 HALF MOON LANE	LONDON	SE24 9JU
			13A HALF MOON LANE	LONDON	SE24 9JU
KEN GANGADEEN			14 HALF MOON LANE	LONDON	SE24 9HU
MARY RUSSELL NEWSAGENTS			15 HALF MOON LANE	LONDON	SE24 9JU
			15A HALF MOON LANE	LONDON	SE24 9JU
			15B HALF MOON LANE	LONDON	SE24 9JU
MIMOSA DELICATESSEN			16 HALF MOON LANE	LONDON	SE24 9HU
			16A HALF MOON LANE	LONDON	SE24 9HU
LOMBOK UK LTD REG 5021048			17 HALF MOON LANE	LONDON	SE24 9JU
			17A HALF MOON LANE	LONDON	SE24 9JU
			18 HALF MOON LANE	LONDON	SE24 9HU
			18A HALF MOON LANE	LONDON	SE24 9HU
			19 HALF MOON LANE	LONDON	SE24 9JU
	FIRST FLOOR AND SECOND FLOOR FLAT		19 HALF MOON LANE	LONDON	SE24 9JU
			19A HALF MOON LANE	LONDON	SE24 9JU
OXFAM			20 HALF MOON LANE	LONDON	SE24 9HU
			20A HALF MOON LANE	LONDON	SE24 9HU

SCHEDULE 5 - PERMIT ELIGIBLE ADDRESSES

Organisation	Address line 1	Address line 2	Street name	City	Postcode
MERRY GO ROUND CLOTHING LTD			21 HALF MOON LANE	LONDON	SE24 9JU
			21A HALF MOON LANE	LONDON	SE24 9JU
			21B HALF MOON LANE	LONDON	SE24 9JU
		FIRST FLOOR FLAT	22 HALF MOON LANE	LONDON	SE24 9HU
		SECOND FLOOR AND THIRD FLOOR FLAT	22 HALF MOON LANE	LONDON	SE24 9HU
			22 HALF MOON LANE	LONDON	SE24 9HU
		GROUND TO SECOND FLOORS	23 HALF MOON LANE	LONDON	SE24 9JU
			23 HALF MOON LANE	LONDON	SE24 9JU
			24 HALF MOON LANE	LONDON	SE24 9HU
			24A HALF MOON LANE	LONDON	SE24 9HU
KINDRED BAKERY THE DULWICH ESTATE		FIRST FLOOR AND SECOND FLOOR FLAT	25 HALF MOON LANE	LONDON	SE24 9JU
			25 HALF MOON LANE	LONDON	SE24 9JU
THRESHERS			26 HALF MOON LANE	LONDON	SE24 9HU
			27 HALF MOON LANE	LONDON	SE24 9JU
			27A HALF MOON LANE	LONDON	SE24 9JU
ARTEMIDORUS			27B HALF MOON LANE	LONDON	SE24 9JU
			28 HALF MOON LANE	LONDON	SE24 9HU
			29 HALF MOON LANE	LONDON	SE24 9JX
			30 HALF MOON LANE	LONDON	SE24 9HU
			31 HALF MOON LANE	LONDON	SE24 9JX
			32 HALF MOON LANE	LONDON	SE24 9HU
			33 HALF MOON LANE	LONDON	SE24 9JX
			34 HALF MOON LANE	LONDON	SE24 9HU
			34A HALF MOON LANE	LONDON	SE24 9HU
			35 HALF MOON LANE	LONDON	SE24 9JX
			36 HALF MOON LANE	LONDON	SE24 9HU
			37 HALF MOON LANE	LONDON	SE24 9JX
			38 HALF MOON LANE	LONDON	SE24 9HU
			39 HALF MOON LANE	LONDON	SE24 9JX
			40 HALF MOON LANE	LONDON	SE24 9HU
			41 HALF MOON LANE	LONDON	SE24 9JX
			42 HALF MOON LANE	LONDON	SE24 9HU
			43 HALF MOON LANE	LONDON	SE24 9JX
			44 HALF MOON LANE	LONDON	SE24 9HU
			45 HALF MOON LANE	LONDON	SE24 9JX
	FLAT 1		46 HALF MOON LANE	LONDON	SE24 9HU
	FLAT 2		46 HALF MOON LANE	LONDON	SE24 9HU
	FLAT 3		46 HALF MOON LANE	LONDON	SE24 9HU
	FLAT 4		46 HALF MOON LANE	LONDON	SE24 9HU
	FLAT 5		46 HALF MOON LANE	LONDON	SE24 9HU
	FLAT 6		46 HALF MOON LANE	LONDON	SE24 9HU
	FLAT 7		46 HALF MOON LANE	LONDON	SE24 9HU
	FLAT 8		46 HALF MOON LANE	LONDON	SE24 9HU
			47 HALF MOON LANE	LONDON	SE24 9JX
			49 HALF MOON LANE	LONDON	SE24 9JX
			51 HALF MOON LANE	LONDON	SE24 9JX
			53 HALF MOON LANE	LONDON	SE24 9JX
			55 HALF MOON LANE	LONDON	SE24 9JX
			57 HALF MOON LANE	LONDON	SE24 9JX
			59 HALF MOON LANE	LONDON	SE24 9JX
			61 HALF MOON LANE	LONDON	SE24 9JX
			63 HALF MOON LANE	LONDON	SE24 9JX
			65 HALF MOON LANE	LONDON	SE24 9JX
			67 HALF MOON LANE	LONDON	SE24 9JX
			69 HALF MOON LANE	LONDON	SE24 9JX
			109 HALF MOON LANE	LONDON	SE24 9JY
			111 HALF MOON LANE	LONDON	SE24 9JY
			113 HALF MOON LANE	LONDON	SE24 9JY
			115 HALF MOON LANE	LONDON	SE24 9JY
			117 HALF MOON LANE	LONDON	SE24 9JY
			119 HALF MOON LANE	LONDON	SE24 9JY
			121 HALF MOON LANE	LONDON	SE24 9JY
			123 HALF MOON LANE	LONDON	SE24 9JY
			125 HALF MOON LANE	LONDON	SE24 9JY
	FIRST FLOOR AND SECOND FLOOR FLAT		127 HALF MOON LANE	LONDON	SE24 9JY
			127 HALF MOON LANE	LONDON	SE24 9JY
	FIRST FLOOR AND SECOND FLOOR FLAT		129 HALF MOON LANE	LONDON	SE24 9JY
			129 HALF MOON LANE	LONDON	SE24 9JY
	FIRST FLOOR FLAT		131 HALF MOON LANE	LONDON	SE24 9JY
	FLAT 1		131 HALF MOON LANE	LONDON	SE24 9JY
KENS FISH BAR LESLIE J SEQUEIRA & CO			131 HALF MOON LANE	LONDON	SE24 9JY
			133 HALF MOON LANE	LONDON	SE24 9JY
			135 HALF MOON LANE	LONDON	SE24 9JY
BACCHUS	FLAT ABOVE		137 HALF MOON LANE	LONDON	SE24 9JY
			137 HALF MOON LANE	LONDON	SE24 9JY

SCHEDULE 5 - PERMIT ELIGIBLE ADDRESSES

Organisation	Address line 1	Address line 2	Street name	City	Postcode
M H ASSOCIATES SPLASH DRY CLEANERS.	FIRST FLOOR AND SECOND FLOOR FLAT	139	HALF MOON LANE	LONDON	SE24 9JY
	REAR OF	139	HALF MOON LANE	LONDON	SE24 9JY
		139	HALF MOON LANE	LONDON	SE24 9JY
		141	HALF MOON LANE	LONDON	SE24 9JY
MICHAEL ANDREW	FIRST FLOOR FLAT	143	HALF MOON LANE	LONDON	SE24 9JY
		143	HALF MOON LANE	LONDON	SE24 9JY
CHRISTOPHERS	FLAT A	145	HALF MOON LANE	LONDON	SE24 9JY
		145	HALF MOON LANE	LONDON	SE24 9JY
LOMBOK		147	HALF MOON LANE	LONDON	SE24 9JY
		127-129	HALF MOON LANE	LONDON	SE24 9JY
	FLAT 1	131A	HALF MOON LANE	LONDON	SE24 9JY
	FLAT 2	131A	HALF MOON LANE	LONDON	SE24 9JY
	FLAT 3	131A	HALF MOON LANE	LONDON	SE24 9JY
	FLAT 4	131A	HALF MOON LANE	LONDON	SE24 9JY
	FLAT 5	131A	HALF MOON LANE	LONDON	SE24 9JY
		135A	HALF MOON LANE	LONDON	SE24 9JY
		141A	HALF MOON LANE	LONDON	SE24 9JY
		147A	HALF MOON LANE	LONDON	SE24 9JY
	FLAT A	85	HERNE HILL	LONDON	SE24 9NE
	FLAT B	85	HERNE HILL	LONDON	SE24 9NE
	FLAT C	85	HERNE HILL	LONDON	SE24 9NE
	FLAT D	85	HERNE HILL	LONDON	SE24 9NE
FLAT E	85	HERNE HILL	LONDON	SE24 9NE	
FLAT F	85	HERNE HILL	LONDON	SE24 9NE	
FIRST FLOOR FRONT FLAT	91	HERNE HILL	LONDON	SE24 9NE	
FIRST FLOOR REAR FLAT	91	HERNE HILL	LONDON	SE24 9NE	
GROUND FLOOR FLAT	91	HERNE HILL	LONDON	SE24 9NE	
SECOND FLOOR FLAT	91	HERNE HILL	LONDON	SE24 9NE	
UNIT 1	93	HERNE HILL	LONDON	SE24 9LY	
UNIT 10	93	HERNE HILL	LONDON	SE24 9LY	
UNIT 2	93	HERNE HILL	LONDON	SE24 9LY	
UNIT 3	93	HERNE HILL	LONDON	SE24 9LY	
UNIT 4	93	HERNE HILL	LONDON	SE24 9LY	
UNIT 5	93	HERNE HILL	LONDON	SE24 9LY	
UNIT 6	93	HERNE HILL	LONDON	SE24 9LY	
UNIT 7	93	HERNE HILL	LONDON	SE24 9LY	
UNIT 8	93	HERNE HILL	LONDON	SE24 9LY	
UNIT 9	93	HERNE HILL	LONDON	SE24 9LY	
	93	HERNE HILL	LONDON	SE24 9LY	
	97	HERNE HILL	LONDON	SE24 9LY	
	99	HERNE HILL	LONDON	SE24 9LY	
	101	HERNE HILL	LONDON	SE24 9LY	
	103	HERNE HILL	LONDON	SE24 9LY	
	105	HERNE HILL	LONDON	SE24 9LY	
	107	HERNE HILL	LONDON	SE24 9LY	
	109	HERNE HILL	LONDON	SE24 9LY	
	111	HERNE HILL	LONDON	SE24 9LY	
	119	HERNE HILL	LONDON	SE24 9LY	
	121	HERNE HILL	LONDON	SE24 9LY	
	123	HERNE HILL	LONDON	SE24 9LY	
	125	HERNE HILL	LONDON	SE24 9LY	
HERNE HILL SCHOOL LIMITED	127	HERNE HILL	LONDON	SE24 9LY	
	145	HERNE HILL	LONDON	SE24 9LR	
	147	HERNE HILL	LONDON	SE24 9LR	
	149	HERNE HILL	LONDON	SE24 9LR	
	153	HERNE HILL	LONDON	SE24 9LR	
	155	HERNE HILL	LONDON	SE24 9LR	
	157	HERNE HILL	LONDON	SE24 9LR	
JAMES PYKE AND CO SOLICITORS		159	HERNE HILL	LONDON	SE24 9LR
THE HANDLEY PARTNERSHIP		161	HERNE HILL	LONDON	SE24 9LR
SHAH KAZEMI AND CO		163	HERNE HILL	LONDON	SE24 9LR
R J ELECTRICAL SUPPLIES		165	HERNE HILL	LONDON	SE24 9LR
	FLAT A	171	HERNE HILL	LONDON	SE24 9LR
	SECOND FLOOR FLAT	173	HERNE HILL	LONDON	SE24 9LR
		161A	HERNE HILL	LONDON	SE24 9LR
		165A	HERNE HILL	LONDON	SE24 9LR
WHITE ESTATES LTD		167-169	HERNE HILL	LONDON	SE24 9LR
		87A	HERNE HILL	LONDON	SE24 9NE
		87B	HERNE HILL	LONDON	SE24 9NE
		87C	HERNE HILL	LONDON	SE24 9NE
		89A	HERNE HILL	LONDON	SE24 9NE
		89B	HERNE HILL	LONDON	SE24 9NE
		95A	HERNE HILL	LONDON	SE24 9LY
		95B	HERNE HILL	LONDON	SE24 9LY
	1	DENESMEAD	HERNE HILL	LONDON	SE24 9LX
	2	DENESMEAD	HERNE HILL	LONDON	SE24 9LX
	3	DENESMEAD	HERNE HILL	LONDON	SE24 9LX
	4	DENESMEAD	HERNE HILL	LONDON	SE24 9LX
	5	DENESMEAD	HERNE HILL	LONDON	SE24 9LX
	6	DENESMEAD	HERNE HILL	LONDON	SE24 9LX

SCHEDULE 5 - PERMIT ELIGIBLE ADDRESSES

Organisation	Address line 1	Address line 2	Street name	City	Postcode	
		7	DENESMEAD	HERNE HILL	LONDON	SE24 9LX
		8	DENESMEAD	HERNE HILL	LONDON	SE24 9LX
		9	DENESMEAD	HERNE HILL	LONDON	SE24 9LX
		10	DENESMEAD	HERNE HILL	LONDON	SE24 9LX
		11	DENESMEAD	HERNE HILL	LONDON	SE24 9LX
		12	DENESMEAD	HERNE HILL	LONDON	SE24 9LX
		13	DENESMEAD	HERNE HILL	LONDON	SE24 9LX
		14	DENESMEAD	HERNE HILL	LONDON	SE24 9LX
		15	DENESMEAD	HERNE HILL	LONDON	SE24 9LX
		16	DENESMEAD	HERNE HILL	LONDON	SE24 9LX
		17	DENESMEAD	HERNE HILL	LONDON	SE24 9LX
		18	DENESMEAD	HERNE HILL	LONDON	SE24 9LX
		19	DENESMEAD	HERNE HILL	LONDON	SE24 9LX
		20	DENESMEAD	HERNE HILL	LONDON	SE24 9LX
		21	DENESMEAD	HERNE HILL	LONDON	SE24 9LX
		22	DENESMEAD	HERNE HILL	LONDON	SE24 9LX
		23	DENESMEAD	HERNE HILL	LONDON	SE24 9LX
		24	DENESMEAD	HERNE HILL	LONDON	SE24 9LX
		1	PYNNERSMEAD	HERNE HILL	LONDON	SE24 9LU
		2	PYNNERSMEAD	HERNE HILL	LONDON	SE24 9LU
		3	PYNNERSMEAD	HERNE HILL	LONDON	SE24 9LU
		4	PYNNERSMEAD	HERNE HILL	LONDON	SE24 9LU
		5	PYNNERSMEAD	HERNE HILL	LONDON	SE24 9LU
		6	PYNNERSMEAD	HERNE HILL	LONDON	SE24 9LU
		7	PYNNERSMEAD	HERNE HILL	LONDON	SE24 9LU
		8	PYNNERSMEAD	HERNE HILL	LONDON	SE24 9LU
		9	PYNNERSMEAD	HERNE HILL	LONDON	SE24 9LU
		10	PYNNERSMEAD	HERNE HILL	LONDON	SE24 9LU
		11	PYNNERSMEAD	HERNE HILL	LONDON	SE24 9LU
		12	PYNNERSMEAD	HERNE HILL	LONDON	SE24 9LU
		13	PYNNERSMEAD	HERNE HILL	LONDON	SE24 9LU
		14	PYNNERSMEAD	HERNE HILL	LONDON	SE24 9LU
		15	PYNNERSMEAD	HERNE HILL	LONDON	SE24 9LU
		16	PYNNERSMEAD	HERNE HILL	LONDON	SE24 9LU
	THE PARISH OFFICE	ST PAULS CHURCH	HERNE HILL	LONDON	SE24 9LY	
		ST PAULS CHURCH	HERNE HILL	LONDON	SE24 9LY	
		1	HOLLINGBOURNE ROAD	LONDON	SE24 9NB	
		3	HOLLINGBOURNE ROAD	LONDON	SE24 9NB	
		4	HOLLINGBOURNE ROAD	LONDON	SE24 9ND	
		5	HOLLINGBOURNE ROAD	LONDON	SE24 9NB	
		6	HOLLINGBOURNE ROAD	LONDON	SE24 9ND	
		7	HOLLINGBOURNE ROAD	LONDON	SE24 9NB	
		8	HOLLINGBOURNE ROAD	LONDON	SE24 9ND	
		9	HOLLINGBOURNE ROAD	LONDON	SE24 9NB	
		10	HOLLINGBOURNE ROAD	LONDON	SE24 9ND	
		11	HOLLINGBOURNE ROAD	LONDON	SE24 9NB	
		12	HOLLINGBOURNE ROAD	LONDON	SE24 9ND	
	FIRST FLOOR FLAT	13	HOLLINGBOURNE ROAD	LONDON	SE24 9NB	
		13	HOLLINGBOURNE ROAD	LONDON	SE24 9NB	
		13	HOLLINGBOURNE ROAD	LONDON	SE24 9NB	
		14	HOLLINGBOURNE ROAD	LONDON	SE24 9ND	
		15	HOLLINGBOURNE ROAD	LONDON	SE24 9NB	
		16	HOLLINGBOURNE ROAD	LONDON	SE24 9ND	
	FIRST FLOOR FLAT	17	HOLLINGBOURNE ROAD	LONDON	SE24 9NB	
	GROUND FLOOR FLAT	17	HOLLINGBOURNE ROAD	LONDON	SE24 9NB	
	SECOND FLOOR FLAT	17	HOLLINGBOURNE ROAD	LONDON	SE24 9NB	
		18	HOLLINGBOURNE ROAD	LONDON	SE24 9ND	
	FIRST FLOOR FLAT	19	HOLLINGBOURNE ROAD	LONDON	SE24 9NB	
	GROUND FLOOR FLAT	19	HOLLINGBOURNE ROAD	LONDON	SE24 9NB	
	SECOND FLOOR FLAT	19	HOLLINGBOURNE ROAD	LONDON	SE24 9NB	
		20	HOLLINGBOURNE ROAD	LONDON	SE24 9ND	
		21	HOLLINGBOURNE ROAD	LONDON	SE24 9NB	
		22	HOLLINGBOURNE ROAD	LONDON	SE24 9ND	
	FIRST FLOOR FLAT	23	HOLLINGBOURNE ROAD	LONDON	SE24 9NB	
	GROUND FLOOR FLAT	23	HOLLINGBOURNE ROAD	LONDON	SE24 9NB	
		23	HOLLINGBOURNE ROAD	LONDON	SE24 9NB	
		24	HOLLINGBOURNE ROAD	LONDON	SE24 9ND	
		25	HOLLINGBOURNE ROAD	LONDON	SE24 9NB	
		26	HOLLINGBOURNE ROAD	LONDON	SE24 9ND	
	TOP FLOOR FLAT	27	HOLLINGBOURNE ROAD	LONDON	SE24 9NB	
		27	HOLLINGBOURNE ROAD	LONDON	SE24 9NB	
		28	HOLLINGBOURNE ROAD	LONDON	SE24 9ND	
		29	HOLLINGBOURNE ROAD	LONDON	SE24 9NB	
		30	HOLLINGBOURNE ROAD	LONDON	SE24 9ND	
	GROUND FLOOR FLAT	31	HOLLINGBOURNE ROAD	LONDON	SE24 9NB	
	TOP FLOOR FLAT	31	HOLLINGBOURNE ROAD	LONDON	SE24 9NB	
		31	HOLLINGBOURNE ROAD	LONDON	SE24 9NB	
		32	HOLLINGBOURNE ROAD	LONDON	SE24 9ND	
		33	HOLLINGBOURNE ROAD	LONDON	SE24 9NB	
		34	HOLLINGBOURNE ROAD	LONDON	SE24 9ND	
		35	HOLLINGBOURNE ROAD	LONDON	SE24 9NB	
		36	HOLLINGBOURNE ROAD	LONDON	SE24 9ND	
		37	HOLLINGBOURNE ROAD	LONDON	SE24 9NB	

SCHEDULE 5 - PERMIT ELIGIBLE ADDRESSES

Organisation	Address line 1	Address line 2	Street name	City	Postcode
			38 HOLLINGBOURNE ROAD	LONDON	SE24 9ND
			39 HOLLINGBOURNE ROAD	LONDON	SE24 9NB
			40 HOLLINGBOURNE ROAD	LONDON	SE24 9ND
			41 HOLLINGBOURNE ROAD	LONDON	SE24 9NB
			42 HOLLINGBOURNE ROAD	LONDON	SE24 9ND
			43 HOLLINGBOURNE ROAD	LONDON	SE24 9NB
			44 HOLLINGBOURNE ROAD	LONDON	SE24 9ND
			45 HOLLINGBOURNE ROAD	LONDON	SE24 9NB
			46 HOLLINGBOURNE ROAD	LONDON	SE24 9ND
			47 HOLLINGBOURNE ROAD	LONDON	SE24 9NB
			48 HOLLINGBOURNE ROAD	LONDON	SE24 9ND
			50 HOLLINGBOURNE ROAD	LONDON	SE24 9ND
			51 HOLLINGBOURNE ROAD	LONDON	SE24 9NB
	GROUND FLOOR FLAT		52 HOLLINGBOURNE ROAD	LONDON	SE24 9ND
			53 HOLLINGBOURNE ROAD	LONDON	SE24 9NB
	FIRST FLOOR FLAT		54 HOLLINGBOURNE ROAD	LONDON	SE24 9ND
	GROUND FLOOR FLAT		55 HOLLINGBOURNE ROAD	LONDON	SE24 9NB
			56 HOLLINGBOURNE ROAD	LONDON	SE24 9ND
	FIRST FLOOR FLAT		57 HOLLINGBOURNE ROAD	LONDON	SE24 9NB
	GROUND FLOOR FLAT		57 HOLLINGBOURNE ROAD	LONDON	SE24 9NB
			58 HOLLINGBOURNE ROAD	LONDON	SE24 9ND
			60 HOLLINGBOURNE ROAD	LONDON	SE24 9ND
			62 HOLLINGBOURNE ROAD	LONDON	SE24 9ND
	FIRST FLOOR AND SECOND FLOOR FLAT		64 HOLLINGBOURNE ROAD	LONDON	SE24 9ND
	GROUND FLOOR FLAT		64 HOLLINGBOURNE ROAD	LONDON	SE24 9ND
			66 HOLLINGBOURNE ROAD	LONDON	SE24 9ND
			68 HOLLINGBOURNE ROAD	LONDON	SE24 9ND
			70 HOLLINGBOURNE ROAD	LONDON	SE24 9ND
			49A HOLLINGBOURNE ROAD	LONDON	SE24 9NB
			49B HOLLINGBOURNE ROAD	LONDON	SE24 9NB
			52B HOLLINGBOURNE ROAD	LONDON	SE24 9ND
	FIRST FLOOR FLAT		1 HOLMDENE AVENUE	LONDON	SE24 9LB
	GROUND FLOOR FLAT		1 HOLMDENE AVENUE	LONDON	SE24 9LB
	SECOND FLOOR FLAT		1 HOLMDENE AVENUE	LONDON	SE24 9LB
			2 HOLMDENE AVENUE	LONDON	SE24 9LF
			3 HOLMDENE AVENUE	LONDON	SE24 9LB
			4 HOLMDENE AVENUE	LONDON	SE24 9LF
			5 HOLMDENE AVENUE	LONDON	SE24 9LB
			6 HOLMDENE AVENUE	LONDON	SE24 9LF
			7 HOLMDENE AVENUE	LONDON	SE24 9LB
			8 HOLMDENE AVENUE	LONDON	SE24 9LF
			9 HOLMDENE AVENUE	LONDON	SE24 9LB
	FLAT 1		10 HOLMDENE AVENUE	LONDON	SE24 9LF
	FLAT 2		10 HOLMDENE AVENUE	LONDON	SE24 9LF
	FLAT 3		10 HOLMDENE AVENUE	LONDON	SE24 9LF
	FLAT 4		10 HOLMDENE AVENUE	LONDON	SE24 9LF
	FLAT 5		10 HOLMDENE AVENUE	LONDON	SE24 9LF
			11 HOLMDENE AVENUE	LONDON	SE24 9LB
			13 HOLMDENE AVENUE	LONDON	SE24 9LB
	FIRST FLOOR FLAT LEFT		14 HOLMDENE AVENUE	LONDON	SE24 9LF
	FIRST FLOOR FLAT RIGHT		14 HOLMDENE AVENUE	LONDON	SE24 9LF
	GROUND FLOOR FLAT		14 HOLMDENE AVENUE	LONDON	SE24 9LF
	SECOND FLOOR FLAT		14 HOLMDENE AVENUE	LONDON	SE24 9LF
			15 HOLMDENE AVENUE	LONDON	SE24 9LB
			16 HOLMDENE AVENUE	LONDON	SE24 9LF
			17 HOLMDENE AVENUE	LONDON	SE24 9LB
			18 HOLMDENE AVENUE	LONDON	SE24 9LF
			19 HOLMDENE AVENUE	LONDON	SE24 9LB
	FLAT 1		20 HOLMDENE AVENUE	LONDON	SE24 9LF
	FLAT 2		20 HOLMDENE AVENUE	LONDON	SE24 9LF
	FLAT 3		20 HOLMDENE AVENUE	LONDON	SE24 9LF
			22 HOLMDENE AVENUE	LONDON	SE24 9LF
	FIRST FLOOR FLAT		23 HOLMDENE AVENUE	LONDON	SE24 9LD
	GROUND FLOOR FLAT		23 HOLMDENE AVENUE	LONDON	SE24 9LD
			23 HOLMDENE AVENUE	LONDON	SE24 9LB
			24 HOLMDENE AVENUE	LONDON	SE24 9LF
			26 HOLMDENE AVENUE	LONDON	SE24 9LF
			27 HOLMDENE AVENUE	LONDON	SE24 9LB
			28 HOLMDENE AVENUE	LONDON	SE24 9LF
	FLAT A		29 HOLMDENE AVENUE	LONDON	SE24 9LB
	FLAT B		29 HOLMDENE AVENUE	LONDON	SE24 9LB
	FLAT C		29 HOLMDENE AVENUE	LONDON	SE24 9LB
	GROUND FLOOR FLAT		29 HOLMDENE AVENUE	LONDON	SE24 9LB
			30 HOLMDENE AVENUE	LONDON	SE24 9LF
			31 HOLMDENE AVENUE	LONDON	SE24 9LB
			33 HOLMDENE AVENUE	LONDON	SE24 9LB
			36 HOLMDENE AVENUE	LONDON	SE24 9LF
			37 HOLMDENE AVENUE	LONDON	SE24 9LB
			38 HOLMDENE AVENUE	LONDON	SE24 9LF
			39 HOLMDENE AVENUE	LONDON	SE24 9LB

SCHEDULE 5 - PERMIT ELIGIBLE ADDRESSES

Organisation	Address line 1	Address line 2	Street name	City	Postcode
			40 HOLMDENE AVENUE	LONDON	SE24 9LF
	LOWER FLAT		41 HOLMDENE AVENUE	LONDON	SE24 9LB
			42 HOLMDENE AVENUE	LONDON	SE24 9LF
			43 HOLMDENE AVENUE	LONDON	SE24 9LB
	FLAT A		44 HOLMDENE AVENUE	LONDON	SE24 9LF
	FLAT B		44 HOLMDENE AVENUE	LONDON	SE24 9LF
	FLAT C		44 HOLMDENE AVENUE	LONDON	SE24 9LF
	FLAT D		44 HOLMDENE AVENUE	LONDON	SE24 9LF
	FLAT E		44 HOLMDENE AVENUE	LONDON	SE24 9LF
			45 HOLMDENE AVENUE	LONDON	SE24 9LB
			46 HOLMDENE AVENUE	LONDON	SE24 9LF
	FLAT A		47 HOLMDENE AVENUE	LONDON	SE24 9LB
	FLAT B		47 HOLMDENE AVENUE	LONDON	SE24 9LB
	FLAT C		47 HOLMDENE AVENUE	LONDON	SE24 9LB
	FIRST FLOOR AND SECOND FLOOR FLAT		48 HOLMDENE AVENUE	LONDON	SE24 9LF
	GROUND FLOOR FLAT		48 HOLMDENE AVENUE	LONDON	SE24 9LF
			49 HOLMDENE AVENUE	LONDON	SE24 9LB
			50 HOLMDENE AVENUE	LONDON	SE24 9LF
			51 HOLMDENE AVENUE	LONDON	SE24 9LB
			52 HOLMDENE AVENUE	LONDON	SE24 9LE
			53 HOLMDENE AVENUE	LONDON	SE24 9LB
			54 HOLMDENE AVENUE	LONDON	SE24 9LE
			55 HOLMDENE AVENUE	LONDON	SE24 9LD
			56 HOLMDENE AVENUE	LONDON	SE24 9LE
			57 HOLMDENE AVENUE	LONDON	SE24 9LD
			59 HOLMDENE AVENUE	LONDON	SE24 9LD
			60 HOLMDENE AVENUE	LONDON	SE24 9LE
			61 HOLMDENE AVENUE	LONDON	SE24 9LD
			62 HOLMDENE AVENUE	LONDON	SE24 9LE
			63 HOLMDENE AVENUE	LONDON	SE24 9LD
			64 HOLMDENE AVENUE	LONDON	SE24 9LE
	FIRST FLOOR AND SECOND FLOOR FLAT		65 HOLMDENE AVENUE	LONDON	SE24 9LD
	GROUND FLOOR FLAT		65 HOLMDENE AVENUE	LONDON	SE24 9LD
			66 HOLMDENE AVENUE	LONDON	SE24 9LE
	FIRST FLOOR AND SECOND FLOOR FLAT		67 HOLMDENE AVENUE	LONDON	SE24 9LD
	GROUND FLOOR FLAT		67 HOLMDENE AVENUE	LONDON	SE24 9LD
			68 HOLMDENE AVENUE	LONDON	SE24 9LE
	FLAT A		69 HOLMDENE AVENUE	LONDON	SE24 9LD
	FLAT B		69 HOLMDENE AVENUE	LONDON	SE24 9LD
			70 HOLMDENE AVENUE	LONDON	SE24 9LE
			72 HOLMDENE AVENUE	LONDON	SE24 9LE
			73 HOLMDENE AVENUE	LONDON	SE24 9LD
			74 HOLMDENE AVENUE	LONDON	SE24 9LE
			75 HOLMDENE AVENUE	LONDON	SE24 9LD
			76 HOLMDENE AVENUE	LONDON	SE24 9LE
			77 HOLMDENE AVENUE	LONDON	SE24 9LD
			78 HOLMDENE AVENUE	LONDON	SE24 9LE
			79 HOLMDENE AVENUE	LONDON	SE24 9LD
			80 HOLMDENE AVENUE	LONDON	SE24 9LE
	FLAT 1		81 HOLMDENE AVENUE	LONDON	SE24 9LD
	FLAT 2		81 HOLMDENE AVENUE	LONDON	SE24 9LD
	FIRST FLOOR FLAT		82 HOLMDENE AVENUE	LONDON	SE24 9LE
	GROUND FLOOR FLAT		82 HOLMDENE AVENUE	LONDON	SE24 9LE
			83 HOLMDENE AVENUE	LONDON	SE24 9LD
			84 HOLMDENE AVENUE	LONDON	SE24 9LE
			86 HOLMDENE AVENUE	LONDON	SE24 9LE
	FLAT 1		87 HOLMDENE AVENUE	LONDON	SE24 9LD
	FLAT 2		87 HOLMDENE AVENUE	LONDON	SE24 9LD
	FLAT 3		87 HOLMDENE AVENUE	LONDON	SE24 9LD
			88 HOLMDENE AVENUE	LONDON	SE24 9LE
			89 HOLMDENE AVENUE	LONDON	SE24 9LD
			90 HOLMDENE AVENUE	LONDON	SE24 9LE
			91 HOLMDENE AVENUE	LONDON	SE24 9LD
			92 HOLMDENE AVENUE	LONDON	SE24 9LE
	FIRST FLOOR FLAT		93 HOLMDENE AVENUE	LONDON	SE24 9LD
	GROUND FLOOR FLAT		93 HOLMDENE AVENUE	LONDON	SE24 9LD
	SECOND FLOOR FLAT		93 HOLMDENE AVENUE	LONDON	SE24 9LD
			94 HOLMDENE AVENUE	LONDON	SE24 9LE
			95 HOLMDENE AVENUE	LONDON	SE24 9LD
			96 HOLMDENE AVENUE	LONDON	SE24 9LE
	FLAT 1		97 HOLMDENE AVENUE	LONDON	SE24 9LD
	FLAT 2		97 HOLMDENE AVENUE	LONDON	SE24 9LD
	FLAT 3		97 HOLMDENE AVENUE	LONDON	SE24 9LD
			99 HOLMDENE AVENUE	LONDON	SE24 9LD
	FLAT 1		101 HOLMDENE AVENUE	LONDON	SE24 9LD
	FLAT 2A		101 HOLMDENE AVENUE	LONDON	SE24 9LD
	FLAT 2B		101 HOLMDENE AVENUE	LONDON	SE24 9LD
	FLAT 3		101 HOLMDENE AVENUE	LONDON	SE24 9LD

SCHEDULE 5 - PERMIT ELIGIBLE ADDRESSES

Organisation	Address line 1	Address line 2	Street name	City	Postcode
			103 HOLMDENE AVENUE	LONDON	SE24 9LD
	FIRST FLOOR FLAT		105 HOLMDENE AVENUE	LONDON	SE24 9LD
	GROUND FLOOR FLAT		105 HOLMDENE AVENUE	LONDON	SE24 9LD
	GROUND FLOOR REAR		105 HOLMDENE AVENUE	LONDON	SE24 9LD
	SECOND FLOOR FLAT		105 HOLMDENE AVENUE	LONDON	SE24 9LD
	FLAT 1		107 HOLMDENE AVENUE	LONDON	SE24 9LD
	FLAT 2		107 HOLMDENE AVENUE	LONDON	SE24 9LD
	FLAT 3		107 HOLMDENE AVENUE	LONDON	SE24 9LD
			21A HOLMDENE AVENUE	LONDON	SE24 9LB
			21B HOLMDENE AVENUE	LONDON	SE24 9LB
			25A HOLMDENE AVENUE	LONDON	SE24 9LB
			25B HOLMDENE AVENUE	LONDON	SE24 9LB
			25C HOLMDENE AVENUE	LONDON	SE24 9LB
			30A HOLMDENE AVENUE	LONDON	SE24 9LF
			31A HOLMDENE AVENUE	LONDON	SE24 9LB
			31B HOLMDENE AVENUE	LONDON	SE24 9LB
			32A HOLMDENE AVENUE	LONDON	SE24 9LF
			32B HOLMDENE AVENUE	LONDON	SE24 9LF
			34A HOLMDENE AVENUE	LONDON	SE24 9LF
			34B HOLMDENE AVENUE	LONDON	SE24 9LF
			35A HOLMDENE AVENUE	LONDON	SE24 9LB
			35B HOLMDENE AVENUE	LONDON	SE24 9LB
			41A HOLMDENE AVENUE	LONDON	SE24 9LB
			58A HOLMDENE AVENUE	LONDON	SE24 9LE
			58B HOLMDENE AVENUE	LONDON	SE24 9LE
			71A HOLMDENE AVENUE	LONDON	SE24 9LD
			71B HOLMDENE AVENUE	LONDON	SE24 9LD
			85A HOLMDENE AVENUE	LONDON	SE24 9LD
			85B HOLMDENE AVENUE	LONDON	SE24 9LD
	FLAT 1	NUTFIELD COURT, 12	HOLMDENE AVENUE	LONDON	SE24 9LF
	FLAT 2	NUTFIELD COURT, 12	HOLMDENE AVENUE	LONDON	SE24 9LF
	FLAT 3	NUTFIELD COURT, 12	HOLMDENE AVENUE	LONDON	SE24 9LF
	FLAT 4	NUTFIELD COURT, 12	HOLMDENE AVENUE	LONDON	SE24 9LF
	FLAT 5	NUTFIELD COURT, 12	HOLMDENE AVENUE	LONDON	SE24 9LF
	FLAT 1		1 HOWLETTS ROAD	LONDON	SE24 9JZ
	FLAT 2		1 HOWLETTS ROAD	LONDON	SE24 9JZ
	FLAT 3		1 HOWLETTS ROAD	LONDON	SE24 9JZ
	FLAT 4		1 HOWLETTS ROAD	LONDON	SE24 9JZ
	FLAT 5		1 HOWLETTS ROAD	LONDON	SE24 9JZ
			2 HOWLETTS ROAD	LONDON	SE24 9JZ
			3 HOWLETTS ROAD	LONDON	SE24 9JZ
			4 HOWLETTS ROAD	LONDON	SE24 9JZ
			15 NORWOOD ROAD	LONDON	SE24 9AA
THE CHUTNEY					
KEATING ESTATES (SOUTH LONDON) LTD			17 NORWOOD ROAD	LONDON	SE24 9AA
THE PARLOUR			19 NORWOOD ROAD	LONDON	SE24 9AA
			25 NORWOOD ROAD	LONDON	SE24 9AA
J B RECOVERY	ARCH 1129		41 NORWOOD ROAD	LONDON	SE24 9AJ
ACER LANDSCAPES & TREE SURGERY LIMITED	ARCH 1143		41 NORWOOD ROAD	LONDON	SE24 9AJ
	ARCH 1144		41 NORWOOD ROAD	LONDON	SE24 9AJ
MAY INVESTMENTS LTD	ARCH 1145		41 NORWOOD ROAD	LONDON	SE24 9AA
THE DNA FACTORY	ARCH 1146		41 NORWOOD ROAD	LONDON	SE24 9AJ
BROCKWELL MOTOR COLOURS LTD	ARCH 1147		41 NORWOOD ROAD	LONDON	SE24 9AJ
BROCKWELL MOTOR COLOURS LTD	ARCH 1149		41 NORWOOD ROAD	LONDON	SE24 9AA
BROCKWELL MOTOR COLOURS LTD	ARCH 1150		41 NORWOOD ROAD	LONDON	SE24 9AJ
	ARCH UNIT 1130		41 NORWOOD ROAD	LONDON	SE24 9AQ
MAY INVESTMENTS LIMITED	ARCH UNIT 1131		41 NORWOOD ROAD	LONDON	SE24 9AQ
	ARCHES 1151 AND 1152		41 NORWOOD ROAD	LONDON	SE24 9AJ
			43 NORWOOD ROAD	LONDON	SE24 9AA
HERNE HILL PLUMBING			45 NORWOOD ROAD	LONDON	SE24 9AA
CLIPPERS			47 NORWOOD ROAD	LONDON	SE24 9AA
BOKI'S HAIR			61 NORWOOD ROAD	LONDON	SE24 9AA
			63 NORWOOD ROAD	LONDON	SE24 9AA
	FLAT ABOVE		81 NORWOOD ROAD	LONDON	SE24 9AA
			81 NORWOOD ROAD	LONDON	SE24 9AA
HERNE HILL BICYCLES			83 NORWOOD ROAD	LONDON	SE24 9AA
NO2 CHINESE TAKEAWAY			85 NORWOOD ROAD	LONDON	SE24 9AA
DESTINY NC			87 NORWOOD ROAD	LONDON	SE24 9AA
BANDIDOS			21-23 NORWOOD ROAD	LONDON	SE24 9AA
HARGREAVES NEWBERRY GYNGELL LTD		27-29	NORWOOD ROAD	LONDON	SE24 9AA
COSTCUTTER SUPERMARKETS GROUP LTD		31-39	NORWOOD ROAD	LONDON	SE24 9AA

SCHEDULE 5 - PERMIT ELIGIBLE ADDRESSES

Organisation	Address line 1	Address line 2	Street name	City	Postcode
XPRESS SHIPPING SERVICES LTD		41A	NORWOOD ROAD	LONDON	SE24 9AA
SEBASTIAN WINE BAR		49-51	NORWOOD ROAD	LONDON	SE24 9AA
OLLEY'S		53-59	NORWOOD ROAD	LONDON	SE24 9AA
		65-69	NORWOOD ROAD	LONDON	SE24 9AA
		71-73	NORWOOD ROAD	LONDON	SE24 9AA
		75-79	NORWOOD ROAD	LONDON	SE24 9AA
		81A	NORWOOD ROAD	LONDON	SE24 9AA
HERNE HILL BICYCLES					
HERNE HILL SERVICE CENTRE LTD	ARCH UNIT 1124	BATH FACTORY ESTATE, 41	NORWOOD ROAD	LONDON	SE24 9AJ
HERNE HILL SERVICE CENTRE LTD	ARCH UNIT 1125	BATH FACTORY ESTATE, 41	NORWOOD ROAD	LONDON	SE24 9AJ
HERNE HILL SERVICE CENTRE LTD	ARCH UNIT 1126	BATH FACTORY ESTATE, 41	NORWOOD ROAD	LONDON	SE24 9AJ
MILES & WILDE LTD	ARCH UNIT 1127	BATH FACTORY ESTATE, 41	NORWOOD ROAD	LONDON	SE24 9AJ
HERNE HILL MOTORS	ARCH UNIT 1128	BATH FACTORY ESTATE, 41	NORWOOD ROAD	LONDON	SE24 9AJ
MAY INVESTMENTS LIMITED	ARCH UNIT 1132 AND 1154	BATH FACTORY ESTATE, 41	NORWOOD ROAD	LONDON	SE24 9AJ
ASHMAN BROS	ARCH UNIT 1133	BATH FACTORY ESTATE, 41	NORWOOD ROAD	LONDON	SE24 9AJ
ROYAL MAIL PROPERTY HOLDINGS SOUTH	ARCH UNIT 1134	BATH FACTORY ESTATE, 41	NORWOOD ROAD	LONDON	SE24 9AJ
S. SMITH & SON	ARCH UNIT 1135	BATH FACTORY ESTATE, 41	NORWOOD ROAD	LONDON	SE24 9AJ
J.S.M BUILDING SERVICES	ARCH UNIT 1136	BATH FACTORY ESTATE, 41	NORWOOD ROAD	LONDON	SE24 9AJ
MAY INVESTMENTS LTD	ARCH UNIT 1137	BATH FACTORY ESTATE, 41	NORWOOD ROAD	LONDON	SE24 9AJ
DELCO PRESS LTD.	ARCH UNIT 1138	BATH FACTORY ESTATE, 41	NORWOOD ROAD	LONDON	SE24 9AJ
FAST STK LABEL	ARCH UNIT 1139	BATH FACTORY ESTATE, 41	NORWOOD ROAD	LONDON	SE24 9AJ
WEST & WRIGHT	ARCH UNIT 1140	BATH FACTORY ESTATE, 41	NORWOOD ROAD	LONDON	SE24 9AJ
	ARCH UNIT 1141	BATH FACTORY ESTATE, 41	NORWOOD ROAD	LONDON	SE24 9AJ
MAY INVESTMENTS LTD	ARCH UNIT 1142	BATH FACTORY ESTATE, 41	NORWOOD ROAD	LONDON	SE24 9AJ
	ARCH UNIT 1156	BATH FACTORY ESTATE, 41	NORWOOD ROAD	LONDON	SE24 9AJ
PLAS TAC	ARCH UNIT 1157	BATH FACTORY ESTATE, 41	NORWOOD ROAD	LONDON	SE24 9AJ
MAY INVESTMENTS LIMITED	ARCH UNIT 1158	BATH FACTORY ESTATE, 41	NORWOOD ROAD	LONDON	SE24 9AJ
MAY INVESTMENTS LIMITED	ARCH UNIT 1159	BATH FACTORY ESTATE, 41	NORWOOD ROAD	LONDON	SE24 9AJ
MOTOMATIC	ARCH UNIT 1161	BATH FACTORY ESTATE, 41	NORWOOD ROAD	LONDON	SE24 9AJ
	ARCH UNIT 1162	BATH FACTORY ESTATE, 41	NORWOOD ROAD	LONDON	SE24 9AJ
OLLEYS FISH RESTAURANT	ARCH UNIT 1163	BATH FACTORY ESTATE, 41	NORWOOD ROAD	LONDON	SE24 9AJ
WOOD INSIDE OUT	ARCH UNIT 1164	BATH FACTORY ESTATE, 41	NORWOOD ROAD	LONDON	SE24 9AJ
	ARCH UNIT 1165	BATH FACTORY ESTATE, 41	NORWOOD ROAD	LONDON	SE24 9AJ
	ARCH UNIT 1166	BATH FACTORY ESTATE, 41	NORWOOD ROAD	LONDON	SE24 9AJ
ROYAL MOVE REMOVERS	ARCH UNIT 1166	BATH FACTORY ESTATE, 41	NORWOOD ROAD	LONDON	SE24 9AJ
M G SECURITY GATES AND GRILLS LTD	ARCH UNIT 1167	BATH FACTORY ESTATE, 41	NORWOOD ROAD	LONDON	SE24 9AJ
C & F AUTOS LTD	ARCH UNIT 1168	BATH FACTORY ESTATE, 41	NORWOOD ROAD	LONDON	SE24 9AJ
	ARCH UNIT 1169	BATH FACTORY ESTATE, 41	NORWOOD ROAD	LONDON	SE24 9AJ
		1	RUSKIN WALK	LONDON	SE24 9NA
		3	RUSKIN WALK	LONDON	SE24 9NA
		5	RUSKIN WALK	LONDON	SE24 9NA
		7	RUSKIN WALK	LONDON	SE24 9NA
		8	RUSKIN WALK	LONDON	SE24 9LZ
		9	RUSKIN WALK	LONDON	SE24 9NA
		10	RUSKIN WALK	LONDON	SE24 9LZ
		11	RUSKIN WALK	LONDON	SE24 9NA
		12	RUSKIN WALK	LONDON	SE24 9LZ
		13	RUSKIN WALK	LONDON	SE24 9NA
		14	RUSKIN WALK	LONDON	SE24 9LZ
		15	RUSKIN WALK	LONDON	SE24 9NA
		16	RUSKIN WALK	LONDON	SE24 9LZ
		17	RUSKIN WALK	LONDON	SE24 9NA
		18	RUSKIN WALK	LONDON	SE24 9LZ
		19	RUSKIN WALK	LONDON	SE24 9NA

SCHEDULE 5 - PERMIT ELIGIBLE ADDRESSES

Organisation	Address line 1	Address line 2	Street name	City	Postcode
			20 RUSKIN WALK	LONDON	SE24 9LZ
			21 RUSKIN WALK	LONDON	SE24 9NA
			22 RUSKIN WALK	LONDON	SE24 9LZ
			23 RUSKIN WALK	LONDON	SE24 9NA
			24 RUSKIN WALK	LONDON	SE24 9LZ
			25 RUSKIN WALK	LONDON	SE24 9NA
			26 RUSKIN WALK	LONDON	SE24 9LZ
			27 RUSKIN WALK	LONDON	SE24 9NA
			28 RUSKIN WALK	LONDON	SE24 9LZ
			29 RUSKIN WALK	LONDON	SE24 9NA
			30 RUSKIN WALK	LONDON	SE24 9LZ
			31 RUSKIN WALK	LONDON	SE24 9NA
			32 RUSKIN WALK	LONDON	SE24 9LZ
			33 RUSKIN WALK	LONDON	SE24 9NA
			34 RUSKIN WALK	LONDON	SE24 9LZ
			35 RUSKIN WALK	LONDON	SE24 9NA
			36 RUSKIN WALK	LONDON	SE24 9LZ
			37 RUSKIN WALK	LONDON	SE24 9NA
			38 RUSKIN WALK	LONDON	SE24 9LZ
			39 RUSKIN WALK	LONDON	SE24 9NA
			40 RUSKIN WALK	LONDON	SE24 9LZ
			41 RUSKIN WALK	LONDON	SE24 9NA
			42 RUSKIN WALK	LONDON	SE24 9LZ
			43 RUSKIN WALK	LONDON	SE24 9NA
			44 RUSKIN WALK	LONDON	SE24 9LZ
			45 RUSKIN WALK	LONDON	SE24 9NA
			46 RUSKIN WALK	LONDON	SE24 9LZ
			47 RUSKIN WALK	LONDON	SE24 9NA
			48 RUSKIN WALK	LONDON	SE24 9LZ
			49 RUSKIN WALK	LONDON	SE24 9NA
			50 RUSKIN WALK	LONDON	SE24 9LZ
			51 RUSKIN WALK	LONDON	SE24 9NA
			52 RUSKIN WALK	LONDON	SE24 9LZ
			53 RUSKIN WALK	LONDON	SE24 9NA
			54 RUSKIN WALK	LONDON	SE24 9LZ
			55 RUSKIN WALK	LONDON	SE24 9NA
			56 RUSKIN WALK	LONDON	SE24 9LZ
			57 RUSKIN WALK	LONDON	SE24 9NA
			58 RUSKIN WALK	LONDON	SE24 9LZ
			59 RUSKIN WALK	LONDON	SE24 9NA
			60 RUSKIN WALK	LONDON	SE24 9LZ
			61 RUSKIN WALK	LONDON	SE24 9NA
			62 RUSKIN WALK	LONDON	SE24 9LZ
			63 RUSKIN WALK	LONDON	SE24 9NA
			64 RUSKIN WALK	LONDON	SE24 9LZ
			65 RUSKIN WALK	LONDON	SE24 9NA
			66 RUSKIN WALK	LONDON	SE24 9LZ
			67 RUSKIN WALK	LONDON	SE24 9NA
			68 RUSKIN WALK	LONDON	SE24 9LZ
			69 RUSKIN WALK	LONDON	SE24 9NA
			70 RUSKIN WALK	LONDON	SE24 9LZ
			71 RUSKIN WALK	LONDON	SE24 9NA
			72 RUSKIN WALK	LONDON	SE24 9LZ
			73 RUSKIN WALK	LONDON	SE24 9NA
			74 RUSKIN WALK	LONDON	SE24 9LZ
			75 RUSKIN WALK	LONDON	SE24 9NA
			76 RUSKIN WALK	LONDON	SE24 9LZ
			77 RUSKIN WALK	LONDON	SE24 9NA
			79 RUSKIN WALK	LONDON	SE24 9NA
			81 RUSKIN WALK	LONDON	SE24 9NA
			31B RUSKIN WALK	LONDON	SE24 9NA
			1 STRADELLA ROAD	LONDON	SE24 9HN
			2 STRADELLA ROAD	LONDON	SE24 9HA
			3 STRADELLA ROAD	LONDON	SE24 9HN
			4 STRADELLA ROAD	LONDON	SE24 9HA
			6 STRADELLA ROAD	LONDON	SE24 9HA
			7 STRADELLA ROAD	LONDON	SE24 9HN
			8 STRADELLA ROAD	LONDON	SE24 9HA
			9 STRADELLA ROAD	LONDON	SE24 9HN
			10 STRADELLA ROAD	LONDON	SE24 9HA
			11 STRADELLA ROAD	LONDON	SE24 9HN
			12 STRADELLA ROAD	LONDON	SE24 9HA
			13 STRADELLA ROAD	LONDON	SE24 9HN
			14 STRADELLA ROAD	LONDON	SE24 9HA
			15 STRADELLA ROAD	LONDON	SE24 9HN
			16 STRADELLA ROAD	LONDON	SE24 9HA
			17 STRADELLA ROAD	LONDON	SE24 9HN
		FIRST TO THIRD FLOORS GROUND FLOOR FLAT LEFT	18 STRADELLA ROAD	LONDON	SE24 9HA
			18 STRADELLA ROAD	LONDON	SE24 9HA
		GROUND FLOOR FLAT RIGHT	18 STRADELLA ROAD	LONDON	SE24 9HA
			18 STRADELLA ROAD	LONDON	SE24 9HA

SCHEDULE 5 - PERMIT ELIGIBLE ADDRESSES

Organisation	Address line 1	Address line 2	Street name	City	Postcode
			19 STRADELLA ROAD	LONDON	SE24 9HN
			20 STRADELLA ROAD	LONDON	SE24 9HA
			21 STRADELLA ROAD	LONDON	SE24 9HN
			22 STRADELLA ROAD	LONDON	SE24 9HA
			23 STRADELLA ROAD	LONDON	SE24 9HN
			24 STRADELLA ROAD	LONDON	SE24 9HA
			25 STRADELLA ROAD	LONDON	SE24 9HN
			26 STRADELLA ROAD	LONDON	SE24 9HA
			27 STRADELLA ROAD	LONDON	SE24 9HN
			28 STRADELLA ROAD	LONDON	SE24 9HA
			29 STRADELLA ROAD	LONDON	SE24 9HN
			30 STRADELLA ROAD	LONDON	SE24 9HA
			31 STRADELLA ROAD	LONDON	SE24 9HN
			32 STRADELLA ROAD	LONDON	SE24 9HA
			33 STRADELLA ROAD	LONDON	SE24 9HN
			34 STRADELLA ROAD	LONDON	SE24 9HA
			35 STRADELLA ROAD	LONDON	SE24 9HN
			36 STRADELLA ROAD	LONDON	SE24 9HA
			37 STRADELLA ROAD	LONDON	SE24 9HN
			38 STRADELLA ROAD	LONDON	SE24 9HA
			39 STRADELLA ROAD	LONDON	SE24 9HN
			40 STRADELLA ROAD	LONDON	SE24 9HA
			41 STRADELLA ROAD	LONDON	SE24 9HL
			42 STRADELLA ROAD	LONDON	SE24 9HA
			43 STRADELLA ROAD	LONDON	SE24 9HL
			44 STRADELLA ROAD	LONDON	SE24 9HA
			45 STRADELLA ROAD	LONDON	SE24 9HL
			46 STRADELLA ROAD	LONDON	SE24 9HA
			47 STRADELLA ROAD	LONDON	SE24 9HL
			48 STRADELLA ROAD	LONDON	SE24 9HA
			49 STRADELLA ROAD	LONDON	SE24 9HL
			50 STRADELLA ROAD	LONDON	SE24 9HA
			51 STRADELLA ROAD	LONDON	SE24 9HL
			53 STRADELLA ROAD	LONDON	SE24 9HL
			55 STRADELLA ROAD	LONDON	SE24 9HL
			57 STRADELLA ROAD	LONDON	SE24 9HL
			59 STRADELLA ROAD	LONDON	SE24 9HL
			61 STRADELLA ROAD	LONDON	SE24 9HL
			63 STRADELLA ROAD	LONDON	SE24 9HL
			65 STRADELLA ROAD	LONDON	SE24 9HL
			67 STRADELLA ROAD	LONDON	SE24 9HL
			69 STRADELLA ROAD	LONDON	SE24 9HL
			71 STRADELLA ROAD	LONDON	SE24 9HL
			73 STRADELLA ROAD	LONDON	SE24 9HL
			75 STRADELLA ROAD	LONDON	SE24 9HL
			77 STRADELLA ROAD	LONDON	SE24 9HL
			79 STRADELLA ROAD	LONDON	SE24 9HL
			81 STRADELLA ROAD	LONDON	SE24 9HL
			83 STRADELLA ROAD	LONDON	SE24 9HL
			85 STRADELLA ROAD	LONDON	SE24 9HL
			87 STRADELLA ROAD	LONDON	SE24 9HL
	FLAT		89 STRADELLA ROAD	LONDON	SE24 9HL
	FLAT		91 STRADELLA ROAD	LONDON	SE24 9HL
			93 STRADELLA ROAD	LONDON	SE24 9HL
			95 STRADELLA ROAD	LONDON	SE24 9HL
			97 STRADELLA ROAD	LONDON	SE24 9HL
			99 STRADELLA ROAD	LONDON	SE24 9HL
			101 STRADELLA ROAD	LONDON	SE24 9HL
			103 STRADELLA ROAD	LONDON	SE24 9HL
			105 STRADELLA ROAD	LONDON	SE24 9HL
			33A STRADELLA ROAD	LONDON	SE24 9HN
			39A STRADELLA ROAD	LONDON	SE24 9HN
			5A STRADELLA ROAD	LONDON	SE24 9HN
			5B STRADELLA ROAD	LONDON	SE24 9HN
		ABBAYFIELD HOUSE, 89-91	STRADELLA ROAD	LONDON	SE24 9HL
NELLY'S NURSERY	FIRST FLOOR FLAT		27 TURNEY ROAD	LONDON	SE21 8LX
NELLY'S NURSERY			27 TURNEY ROAD	LONDON	SE21 8LX
NELLYS NURSERY	NELLYS NURSERY	DULWICH SPORT GROUND, 102-106	TURNEY ROAD	LONDON	SE21 7JH
			1 WARMINGTON ROAD	LONDON	SE24 9LA
			2 WARMINGTON ROAD	LONDON	SE24 9LA
			3 WARMINGTON ROAD	LONDON	SE24 9LA
			4 WARMINGTON ROAD	LONDON	SE24 9LA
	FIRST FLOOR AND SECOND FLOOR FLAT		5 WARMINGTON ROAD	LONDON	SE24 9LA
	GROUND FLOOR FLAT		5 WARMINGTON ROAD	LONDON	SE24 9LA
			6 WARMINGTON ROAD	LONDON	SE24 9LA
			7 WARMINGTON ROAD	LONDON	SE24 9LA
			10 WARMINGTON ROAD	LONDON	SE24 9LA
			11 WARMINGTON ROAD	LONDON	SE24 9LA
			12 WARMINGTON ROAD	LONDON	SE24 9LA

SCHEDULE 5 - PERMIT ELIGIBLE ADDRESSES

<i>Organisation</i>	<i>Address line 1</i>	<i>Address line 2</i>	<i>Street name</i>	<i>City</i>	<i>Postcode</i>
			13 WARMINGTON ROAD	LONDON	SE24 9LA
			15 WARMINGTON ROAD	LONDON	SE24 9LA
			16 WARMINGTON ROAD	LONDON	SE24 9LA
			17 WARMINGTON ROAD	LONDON	SE24 9LA
			19 WARMINGTON ROAD	LONDON	SE24 9LA
			20 WARMINGTON ROAD	LONDON	SE24 9LA
			21 WARMINGTON ROAD	LONDON	SE24 9LA
			22 WARMINGTON ROAD	LONDON	SE24 9LA
			23 WARMINGTON ROAD	LONDON	SE24 9LA
			24 WARMINGTON ROAD	LONDON	SE24 9LA
			25 WARMINGTON ROAD	LONDON	SE24 9LA
			27 WARMINGTON ROAD	LONDON	SE24 9LA
			14A WARMINGTON ROAD	LONDON	SE24 9LA
			14B WARMINGTON ROAD	LONDON	SE24 9LA
			18A WARMINGTON ROAD	LONDON	SE24 9LA
			18B WARMINGTON ROAD	LONDON	SE24 9LA
			4A WARMINGTON ROAD	LONDON	SE24 9LA
			8A WARMINGTON ROAD	LONDON	SE24 9LA
			8B WARMINGTON ROAD	LONDON	SE24 9LA
			9A WARMINGTON ROAD	LONDON	SE24 9LA
			9B WARMINGTON ROAD	LONDON	SE24 9LA
			1 WINTERBROOK ROAD	LONDON	SE24 9HZ
			2 WINTERBROOK ROAD	LONDON	SE24 9JA
			3 WINTERBROOK ROAD	LONDON	SE24 9HZ
			4 WINTERBROOK ROAD	LONDON	SE24 9JA
			5 WINTERBROOK ROAD	LONDON	SE24 9HZ
			6 WINTERBROOK ROAD	LONDON	SE24 9JA
			7 WINTERBROOK ROAD	LONDON	SE24 9HZ
			8 WINTERBROOK ROAD	LONDON	SE24 9JA
			9 WINTERBROOK ROAD	LONDON	SE24 9HZ
			10 WINTERBROOK ROAD	LONDON	SE24 9JA
			11 WINTERBROOK ROAD	LONDON	SE24 9HZ
			12 WINTERBROOK ROAD	LONDON	SE24 9JA
			13 WINTERBROOK ROAD	LONDON	SE24 9HZ
			14 WINTERBROOK ROAD	LONDON	SE24 9JA
			15 WINTERBROOK ROAD	LONDON	SE24 9HZ
			16 WINTERBROOK ROAD	LONDON	SE24 9JA
			17 WINTERBROOK ROAD	LONDON	SE24 9HZ
			19 WINTERBROOK ROAD	LONDON	SE24 9HZ
			20 WINTERBROOK ROAD	LONDON	SE24 9JA
			21 WINTERBROOK ROAD	LONDON	SE24 9HZ
			22 WINTERBROOK ROAD	LONDON	SE24 9JA
			23 WINTERBROOK ROAD	LONDON	SE24 9HZ
			24 WINTERBROOK ROAD	LONDON	SE24 9JA
			26 WINTERBROOK ROAD	LONDON	SE24 9JA
			27 WINTERBROOK ROAD	LONDON	SE24 9HZ
			28 WINTERBROOK ROAD	LONDON	SE24 9JA
			29 WINTERBROOK ROAD	LONDON	SE24 9HZ
			30 WINTERBROOK ROAD	LONDON	SE24 9JA
			31 WINTERBROOK ROAD	LONDON	SE24 9HZ
			32 WINTERBROOK ROAD	LONDON	SE24 9JA
			33 WINTERBROOK ROAD	LONDON	SE24 9HZ
			34 WINTERBROOK ROAD	LONDON	SE24 9JA
			35 WINTERBROOK ROAD	LONDON	SE24 9HZ
			36 WINTERBROOK ROAD	LONDON	SE24 9JA
			37 WINTERBROOK ROAD	LONDON	SE24 9HZ
			38 WINTERBROOK ROAD	LONDON	SE24 9JA
			39 WINTERBROOK ROAD	LONDON	SE24 9HZ
			40 WINTERBROOK ROAD	LONDON	SE24 9JA
			41 WINTERBROOK ROAD	LONDON	SE24 9HZ
			42 WINTERBROOK ROAD	LONDON	SE24 9JA
			43 WINTERBROOK ROAD	LONDON	SE24 9HZ
			44 WINTERBROOK ROAD	LONDON	SE24 9JA
			45 WINTERBROOK ROAD	LONDON	SE24 9HZ
			46 WINTERBROOK ROAD	LONDON	SE24 9JA
			47 WINTERBROOK ROAD	LONDON	SE24 9HZ
			48 WINTERBROOK ROAD	LONDON	SE24 9JA
			49 WINTERBROOK ROAD	LONDON	SE24 9HZ
			50 WINTERBROOK ROAD	LONDON	SE24 9JA
			51 WINTERBROOK ROAD	LONDON	SE24 9HZ
			52 WINTERBROOK ROAD	LONDON	SE24 9JA
			53 WINTERBROOK ROAD	LONDON	SE24 9HZ
			55 WINTERBROOK ROAD	LONDON	SE24 9HZ
			57 WINTERBROOK ROAD	LONDON	SE24 9HZ
			59 WINTERBROOK ROAD	LONDON	SE24 9HZ
			61 WINTERBROOK ROAD	LONDON	SE24 9HZ
			63 WINTERBROOK ROAD	LONDON	SE24 9HZ
			18A WINTERBROOK ROAD	LONDON	SE24 9JA
			18B WINTERBROOK ROAD	LONDON	SE24 9JA
			1A WINTERBROOK ROAD	LONDON	SE24 9JA
			25A WINTERBROOK ROAD	LONDON	SE24 9HZ
			25B WINTERBROOK ROAD	LONDON	SE24 9HZ

SCHEDULE 6 - PARKING AND PERMIT CHARGES AND REFUNDS

Amount of the parking charge using the electronic payment system

1. The parking charge referred to in Article 18.1 shall be payable using the electronic payment system at the rate of either:-
 - (a) two pounds and seventy-five pence (£2.75) per hour, in respect of a vehicle other than a diesel vehicle; or
 - (b) three pounds and twenty five pence (£3.25) per hour, in respect of a diesel vehicle;subject to the maximum parking period specified in Article 18.3.
2. The parking charge referred to in Article 18.2 shall be payable using the electronic payment system a rate of either:-
 - (a) free of charge for the first 30 minutes of any parking period;
 - (b) then either:-
 - (i) two pounds and seventy-five pence (£2.75) per hour, in respect of a vehicle other than a diesel vehicle; or
 - (ii) three pounds and twenty five pence (£3.25) per hour, in respect of diesel vehicle;for any subsequent stay, subject to the maximum parking period specified in Article 18.3.

Resident's permits

2. The charge referred to in Articles 22.1 and 22.3 (in relation to the issue of a resident's permit), shall be as follows:-
 - (a) in the case of resident applicants other than disabled person's badge holders in respect of any vehicle of the class specified in Article 4.1, other than a solo motor cycle or a greener vehicle:-
 - (i) the sum of fifteen pounds and seventy-four pence (£15.74) in respect of a permit which, subject to the provisions of this order, shall be valid for a period of one month commencing from the beginning of the month in which the permit first became valid;
 - (ii) the sum of thirty-six pounds and fifty-eight pence (£36.58) in respect of a permit which, subject to the provisions of this order, shall be valid for a period of three months commencing from the beginning of the month in which the permit first became valid;
 - (iii) the sum of sixty-seven pounds and eighty-three pence (£67.83) in respect of a permit which, subject to the provisions of this order, shall be valid for a period of six months commencing from the beginning of the month in which the permit first became valid;
 - (iv) the sum of one hundred and five pounds (£125.00) in respect of a permit which, subject to the provisions of this order, shall be valid for a period of twelve months commencing from the beginning of the month in which the permit first became valid;
 - (b) in the case of resident applicants who are disabled person's badge holders in respect of any vehicle of the class specified in Article 4.1, the sum of thirty-one pounds and twenty-five pence (£31.25) in respect of a permit which, subject to the provisions of this order, shall be valid for a period of twelve months commencing from the beginning of the month in which the permit first became valid;
 - (c) in the case of a solo motor cycle or an ultra-low emission vehicle, the sum of thirty-one pounds and twenty-five pence (£31.25) in respect of a permit which, subject to the provisions of this order, shall be valid for a period of twelve months commencing from the beginning of the month in which the permit first became valid.

SCHEDULE 6 - PARKING AND PERMIT CHARGES AND REFUNDS

Business permits

3. The charges referred to in Article 24.1 and 24.3 (in relation to the grant of a business permit) shall be as follows:-
- (a) in the case of any vehicle of the class specified in Article 4.1, other than an electric vehicle:-
 - (i) the sum of one hundred and eighty pounds (£180.00) in respect of a permit which, subject to the provisions of this order, shall be valid for a period of three months commencing from the beginning of the month in which the permit first became valid;
 - (ii) the sum of three hundred and sixty pounds (£360.00) in respect of a permit which, subject to the provisions of this order, shall be valid for a period of six months commencing from the beginning of the month in which the permit first became valid;
 - (iii) the sum of five hundred and ninety pounds (£590.00) in respect of a permit which, subject to the provisions of this order, shall be valid for a period of twelve months commencing from the beginning of the month in which the permit first became valid;
 - (b) in the case of an electric vehicle, the sum of two hundred and ninety-five pounds (£295.00) in respect of a permit which, subject to the provisions of this order, shall be valid for a period of twelve months commencing from the beginning of the month in which the permit first became valid.

Visitor's permits

4. The charge referred to in Article 26.1 and 26.2 (in relation to the grant or issue of visitor's permits), shall be as follows:-
- (a) in the case of resident applicants other than disabled person's badge holders, in relation to the grant of paperless or 'virtual' visitor's permits :-
 - (i) twenty-six pounds and thirty pence (£26.30) for the first set of ten visitor's all day parking sessions purchased between 1 January and 31 December in the same year;
 - (ii) forty-seven pounds and thirty-five pence (£47.35) for the second and subsequent sets of ten visitor's all day parking sessions purchased between 1 January and 31 December in the same year;
 - (iii) five pounds and twenty-five pence (£5.25) for a visitor's all day parking session, purchased singly;
 - (iv) twenty-one pounds and five pence (£21.05) for a set of ten visitor's 5 hour parking sessions;
 - (v) two pounds and sixty-five pence (£2.65) for a visitor's 5 hour parking session, purchased singly;
 - (vi) ten pounds and fifty-five pence (£10.55) for a set of ten visitor's 1 hour parking sessions;
 - (vii) one pound and sixty pence (£1.60) for a visitor's 1 hour parking session, purchased singly;
 - (b) in the case of resident applicants who are disabled person's badge holders, in relation to the grant of paperless or 'virtual' visitor's permits:-
 - (i) thirteen pounds and fifteen pence (£13.15) for the first set of ten visitor's all day parking sessions purchased between 1 January and 31 December in the same year;
 - (ii) twenty-three pounds and sixty-seven pence (£23.67) for the second and subsequent sets of ten visitor's all day parking sessions purchased between 1 January and 31 December in the same year;

SCHEDULE 6 - PARKING AND PERMIT CHARGES AND REFUNDS

- (iii) two pounds and sixty-two pence (£2.62) for a visitor's all day parking session, purchased singly;
 - (iv) ten pounds and fifty-two pence (£10.52) for a set of ten visitor's 5 hour parking sessions;
 - (v) one pound and thirty-two pence (£1.32) for a visitor's 5 hour parking session, purchased singly;
 - (vi) five pounds and twenty-seven pence (£5.27) for a set of ten visitor's 1 hour parking sessions;
 - (vii) eighty pence (£0.80) for a visitor's 1 hour parking session, purchased singly;
- (c) in the case of all resident applicants, in relation to the issue of visitor's permits as a printed document:-
- (i) twenty-nine pounds (£29.00) for the first book of ten visitor's all day parking permits purchased between 1 January and 31 December in the same year;
 - (ii) fifty-two pounds and ten pence (£52.10) for the second and subsequent books of ten visitor's all day parking permits purchased between 1 January and 31 December in the same year.

Refunds of charges paid for resident's permits and business permits

5. The refunds referred to in Article 28.1 shall be as follows:-
- (a) a resident's permit holder who surrenders a resident's permit to the council before it becomes valid, a business permit holder who surrenders a business permit to the council before it becomes valid, shall be entitled to a refund, less an administration charge, of the charge paid in respect of the surrendered permit;
 - (b) a resident's permit holder who surrenders a resident's permit to the council after it becomes valid, a business permit holder who surrenders a business permit to the council after it becomes valid, shall be entitled to a refund of part of the charge paid in respect of the surrendered permit, as follows:
 - (i) where the surrendered permit is valid for less than one calendar month, no such refund will be paid;
 - (ii) where the surrendered permit is valid for one complete calendar month or more, the part of the charge that is refundable shall be calculated as the total sum of the charge paid in respect of the permit, divided by the number of whole calendar months for which the permit is valid and multiplied by the number of complete calendar months which remain unexpired at the time the permit is surrendered to the council or authorised agent, less an administration charge, providing that where the refund calculated includes a fraction of a penny, the amount of the refund shall be reduced to the nearest full penny.

Refunds of charges paid for visitor's permits

6. The refund referred to in Article 26.2 shall be as follows:-
- (a) a resident who surrenders a set or book of unused visitor's permits to the council or authorised agent, shall be entitled to a refund, less an administration charge, of the charge paid in respect of that set of visitor's permits;
 - (b) no refund shall be payable for any book of lost or damaged visitor's permits (including a book that contains less than ten permits) or for any individual visitor's permit in writing that is no longer part of a book.

SCHEDULE 6 - PARKING AND PERMIT CHARGES AND REFUNDS

Administration charge

7. The administration charge payable on either:-
- (a) applying to the council or authorised agent to change the vehicle registration number for a which a permit is granted; or
 - (b) surrendering a permit to the council or authorised agent for refund or partial refund;
- shall be fourteen pounds and fifty pence (£14.50).

EXPLANATORY NOTE

(This note is not part of the Order)

This Order:-

- (i) provides new and amends existing 'shared-use' parking places in Croxted Road which can also be used by permit holders of the controlled parking zone 'H' within the London Borough of Lambeth under the appropriate restrictions of the Lambeth Order;
- (ii) provides a new 'stop and shop' parking place – which may be used free of charge for the first 30 minutes of parking, with a longer stay available by 'pay by phone' – in Norwood Road; and
- (iii) provides a new consolidated 'parent' parking place Order in controlled parking zone 'HH',
in the London Borough of Southwark.



THE COUNCIL OF THE LONDON BOROUGH OF SOUTHWARK

TRAFFIC MANAGEMENT ORDER

20** No. xxx

The London Borough of Southwark (Parking places) (CPZ 'M1') (No. *) Order 20**

Made: xx xxxxxx 20**

Coming into force: xx xxxxxx 20**

The council of the London Borough of Southwark, after consulting the Commissioner of Police of the Metropolis, in exercise of the powers conferred by sections 45, 46, 49 and 124 of and Part IV of Schedule 9 to the Road Traffic Regulation Act 1984^a, as amended, and of all other powers thereunto enabling, hereby make the following Order:

Citation and commencement

- 1.1 This Order may be cited as the London Borough of Southwark (Parking places) (CPZ 'M1') (No. *) Order 20** and shall come into force on xx xxxxxx 20**.

Interpretation

- 2.1 In this Order:-

“council” means the council of the London Borough of Southwark;

“enactment” means any enactment, whether public general or local, and includes any order, bye-law, rule, regulation, scheme or other instrument having effect by virtue of an enactment;

“the Order of 2014” means The London Borough of Southwark (Parking Places) (CPZ 'M1') (No. 1) Order 2014^b.

- 2.2 Any reference in this Order to any enactment shall be construed as a reference to that enactment as amended, applied, consolidated, re-enacted by or as having effect by virtue of any subsequent enactment.
- 2.3 Unless the context otherwise requires, any expression used in this Order which is also used in the Order of 2014 shall have the same meaning as in that Order.

Revocation

- 3.1 Without prejudice to the validity of anything done or to any liability incurred in respect of any act or omission before the coming into force of this Order the designation by the London Borough of Southwark (Parking places) (CPZ 'M1') (No. 14) Order 2018^c of the parking place numbered 221 in the Schedule therein, is hereby revoked.

^a 1984 c.27

^b LBS 2014/104

^c LBS 2018/158

Designation of parking place and application of the Order of 2014 thereto

- 4.1 Each area on a highway comprising the length of carriageway of a street specified in column 2 of a Schedule to this Order and bounded on one side of that length by the edge of the carriageway, and having a width throughout of 2 metres, is designated as a parking place.
- 4.2 The provisions of the Order of 2014 (other than Articles 3 and 15) shall apply to each area designated as a parking place by this Order, as if in those provisions, any reference to a parking place shall include a reference to each area designated as a parking place by this Order and as if any reference to Schedule 1 to the Order of 2014 included a reference to the Schedule to this Order.

Placing of traffic signs etc.

- 5.1 The council shall:-
- (a) place and maintain traffic signs indicating the limits of each parking place referred to in the Schedule to this Order;
 - (b) place and maintain in or in the vicinity of each parking place referred to in the Schedule to this Order traffic signs indicating that such a parking place may be used during the permitted hours for the leaving only of the vehicles specified in Articles 4.1 and 4.2 of the Order of 2014; and
 - (c) carry out such other works as is reasonably required for the purposes of the satisfactory operation of a parking place.

Dated this xxxxxxxxxxxx day of xxxxxxxx 20**

[signature here]

NICKY COSTIN
Parking and Network Management Business Unit Manager
Regulatory Services

SCHEDULE - PERMIT HOLDERS' PARKING PLACES

<i>No. of parking place</i> (1)	<i>Designated parking place</i> (2)	<i>Permitted hours</i> (3)
***.	<p>STEAD STREET</p> <p>the south-east side, from a point 27.5 metres south-west of the south-western kerb-line of Orb Street south-westward for a distance of 24 metres.</p>	<p>8.30 am to 6.30 pm</p> <p>Monday to Friday</p>

EXPLANATORY NOTE

(This note is not part of the Order)

This Order reduces in length an existing permit holders' parking place in Stead Street so as to accommodate a new car club parking place, in the London Borough of Southwark.



THE COUNCIL OF THE LONDON BOROUGH OF SOUTHWARK

TRAFFIC MANAGEMENT ORDER

20** No. xxx

The London Borough of Southwark (Parking places) (CPZ 'M2') (No. *) Order 20**

Made: xxxxxxxx 20**

Coming into force: xxxxxxxx 20**

The council of the London Borough of Southwark, after consulting the Commissioner of Police of the Metropolis, in exercise of the powers conferred by sections 6 and 124 of and Part IV of Schedule 9 to the Road Traffic Regulation Act 1984^a, as amended, and of all other powers thereunto enabling, hereby make the following Order:

Citation and commencement

- 1.1 This Order may be cited as the London Borough of Southwark (Parking places) (CPZ 'M2') (No. *) Order 20** and shall come into force on xxxxxxxx 20**.

Interpretation

- 2.1 In this Order:-

"council" means the council of the London Borough of Southwark;

"enactment" means any enactment, whether public general or local, and includes any order, bye-law, rule, regulation, scheme or other instrument having effect by virtue of an enactment;

"the Order of 2007" means the London Borough of Southwark (Parking places) (CPZ 'M2') (No. 1) Order 2007^b;

- 2.2 Any reference in this Order to any enactment shall be construed as a reference to that enactment as amended, applied, consolidated, re-enacted by or as having effect by virtue of any subsequent enactment.
- 2.3 Unless the context otherwise requires, any expression used in this Order which is also used in the Order of 2007 shall have the same meaning as in that Order.

^a 1984 c.27

^b LBS 2007/014

Revocation

- 3.1 Without prejudice to the validity of anything done or to any liability incurred in respect of any act or omission before the coming into force of this Order the designation by the Order of 2007 of the parking place numbered 115 in Schedule 3 therein, is hereby revoked.

Dated this xxxxxx day of xxxxxxxx 20**

[signature here]

NICKY COSTIN
Parking and Network Management Business Unit Manager

EXPLANATORY NOTE

(This note is not part of the Order)

This Order removes an existing 'shared-use' parking place in Orb Street, in the London Borough of Southwark.



THE COUNCIL OF THE LONDON BOROUGH OF SOUTHWARK

TRAFFIC MANAGEMENT ORDER

20** No. xxx

The London Borough of Southwark (Parking places) (CPZ 'PR') (No. *) Order 20**

Made: xx xxxxx 20**

Coming into force: xx xxxxx 20**

The council of the London Borough of Southwark, after consulting the Commissioner of Police of the Metropolis, in exercise of the powers conferred by sections 45, 46, 49 and 124 of and Part IV of Schedule 9 to the Road Traffic Regulation Act 1984^a, as amended, and of all other powers thereunto enabling, hereby make the following Order:

Citation and commencement

- 1.1 This Order may be cited as the London Borough of Southwark (Parking places) (CPZ 'PR') (No. *) Order 20** and shall come into force on xx xxxxx 20**.

Interpretation

- 2.1 In this Order:-

"council" means the council of the London Borough of Southwark;

"enactment" means any enactment, whether public general or local, and includes any order, bye-law, rule, regulation, scheme or other instrument having effect by virtue of an enactment; and

"the Order of 2017" means the London Borough of Southwark (Parking places) (CPZ 'PR') Order 2017^b.

- 2.2 Any reference in this Order to any enactment shall be construed as a reference to that enactment as amended, applied, consolidated, re-enacted by or as having effect by virtue of any subsequent enactment.
- 2.3 Unless the context otherwise requires, any expression used in this Order which is also used in the Order of 2017 shall have the same meaning as in that Order.

Revocation

- 3.1 Without prejudice to the validity of anything done, or to any liability incurred in respect of any act or omission before the coming into force of this Order the designation by the Order of 2017 of the parking place numbered 79 in Schedule 1 therein, is hereby revoked.

^a 1984 c.27

^b LBS 2017/077

Designation of parking places and application of the Order of 2017 thereto

- 3.1 Each area on a highway comprising the length of carriageway of a street specified in column 2 of a Schedule to this Order and bounded on one side of that length by the edge of the carriageway, and having a width throughout of 2 metres, is designated as a parking place.
- 3.2 The provisions of the Order of 2017 (other than Articles 3 and 15) shall apply to each area designated as a parking place by this Order as if in those provisions any reference to a parking place shall include a reference to each area designated as a parking place by this Order and as if any reference to Schedule 1 to the Order of 2017 included a reference to the Schedule to this Order.

Placing of traffic signs etc.

- 4.1 The council shall:-
- (a) place and maintain traffic signs indicating the limits of each parking place referred to in the Schedules to this Order;
 - (b) place and maintain in or in the vicinity of each parking place referred to in a Schedule to this Order traffic signs indicating that such a parking place may be used during the permitted hours for the leaving only of the vehicles specified in Articles 4.1 and 4.2 of the Order of 2017; and
 - (c) carry out such other works as is reasonably required for the purposes of the satisfactory operation of the parking place.

Dated this xxxxxxxx day of xxxxxxxx 20**

[signature here]

NICKY COSTIN
Road Network and Parking Business Unit Manager
Public Realm

SCHEDULE - PERMIT HOLDERS' PARKING PLACES

<i>No. of parking place</i> (1)	<i>Designated parking place</i> (2)	<i>Permitted hours (hours of operation)</i> (3)
***.	TALFOURD PLACE the north-west side, from a point opposite the common boundary of Nos. 12 and 14 Talfourd Place north-eastward for a distance of 52.5 metres.	8.30 am to 6.30 pm Monday to Friday

EXPLANATORY NOTE

(This note is not part of the Order)

This Order, reduces in length an existing permit holders' parking place in Talfourd Place so as to accommodate a new 'unlimited stay' disabled persons' parking place, in the London Borough of Southwark.



THE COUNCIL OF THE LONDON BOROUGH OF SOUTHWARK

TRAFFIC MANAGEMENT ORDER

20** No. xxx

The London Borough of Southwark (Parking places) (CPZ 'TS') (No. *) Order 20**

Made: xx xxxxxxxx 20**

Coming into force: xx xxxxxxxx 20**

The council of the London Borough of Southwark, after consulting the Commissioner of Police of the Metropolis, in exercise of the powers conferred by sections 45, 46, 49 and 124 of and Part IV of Schedule 9 to the Road Traffic Regulation Act 1984^a, as amended, and of all other powers thereunto enabling, hereby make the following Order:

Citation and commencement

- 1.1 This Order may be cited as the London Borough of Southwark (Parking Places) (CPZ 'TS') (No. *) Order 20** and shall come into force on xx xxxxxxxx 20**.

Interpretation

- 2.1 In this Order:-

“council” means the council of the London Borough of Southwark;

“enactment” means any enactment, whether public general or local, and includes any order, bye-law, rule, regulation, scheme or other instrument having effect by virtue of an enactment; and

“the Order of 2018” means The London Borough of Southwark (Parking Places) (CPZ 'TS') (No. 1) Order 2018^b.

- 2.2 Any reference in this Order to any enactment shall be construed as a reference to that enactment as amended, applied, consolidated, re-enacted by or as having effect by virtue of any subsequent enactment.
- 2.3 Unless the context otherwise requires, any expression used in this Order which is also used in the Order of 2018 shall have the same meaning as in that Order.

Revocation

- 3.1 Without prejudice to the validity of anything done or to any liability incurred in respect of any act or omission before the coming into force of this Order, the designation by the Order of 2018 of the parking place numbered 105 in Schedule 1 therein, is hereby revoked.

^a 1984 c.27

^b LBS 2018/213

Designation of parking places and application of the Order of 2018 thereto

- 4.1 Each area on a highway comprising the length of carriageway of a street specified in column 2 of a Schedule to this Order and bounded on one side of that length by the edge of the carriageway, and having a width throughout of 2 metres, is designated as a parking place.
- 4.2 The provisions of the Order of 2018 (other than Articles 3, 16 and 17) shall apply to each area designated as a parking place by this Order as if in those provisions any reference to a designated parking place or to a parking place shall include a reference to the area designated as a parking place by this Order and as if any reference to Schedule 1 to the Order of 2018 included a reference to the Schedule to this Order.

Placing of traffic signs etc.

- 5.1 The council shall:-
- (a) place and maintain traffic signs indicating the limits of each parking place referred to in the Schedule to this Order;
 - (b) place and maintain in or in the vicinity of each parking place referred to in the Schedule to this Order traffic signs indicating that such a parking place may be used during the permitted hours for the leaving only of the vehicles specified in Articles 4.1 and 4.2 of the Order of 2018; and
 - (c) carry out such other works as is reasonably required for the purposes of the satisfactory operation of a parking place.

Dated this xxxxxxxxx day of xxxxxxxxxx 20**

[signature here]

NICKY COSTIN
Parking and Network Management Business Unit Manager
Regulatory Services

SCHEDULE - PERMIT HOLDERS' PARKING PLACES

<i>No. of parking place (1)</i>	<i>Designated parking place (2)</i>	<i>Permitted hours (3)</i>
**.	<p>TROTHY ROAD the north-east side, from a point 14 metres east of the eastern kerb-line of Monnow Road south-eastward for a distance of 20 metres.</p>	<p>8.30 am to 6.30 pm Monday to Friday</p>

EXPLANATORY NOTE

(This note is not part of the Order)

This Order reduces in length an existing permit holders' parking place in Trothy Road so as to accommodate a new limited stay disabled persons' parking place, in the London Borough of Southwark.



THE COUNCIL OF THE LONDON BOROUGH OF SOUTHWARK

TRAFFIC MANAGEMENT ORDER

20** No. xxx

The London Borough of Southwark (Prescribed routes) (Kimpton Road) Traffic Order 20**
Made: xx xxxxxx 20**
Coming into force: xx xxxxxx 20**

The council of the London Borough of Southwark, after consulting the Commissioner of Police of the Metropolis, in exercise of the powers conferred by sections 6 and 124 of and Part IV of Schedule 9 to the Road Traffic Regulation Act 1984^a, as amended, and of all other powers thereunto enabling, hereby make the following Order:

Citation and commencement

- 1.1 This Order may be cited as the London Borough of Southwark (Prescribed routes) (Kimpton Road) Traffic Order 20** and shall come into force on xx xxxxxxxx 20**.

Interpretation

- 2.1 In this Order:-

causing includes permitting;

"enactment" means any enactment, whether public general or local, and includes any order, byelaw, rule, regulation, scheme or other instrument having effect by virtue of an enactment;

"kerb-line" means the imaginary line which is the projection of the line formed by the edge of the carriageway of a street;

"pedal cycle" has the same meaning as in the Traffic Signs Regulations and General Directions 2002^b;

"prescribed street", for the purposes of Article 4.1(c) means any street or part of street referred to in Article 3 or 4 of this Order;

"traffic sign" means a sign of any size, type and colour prescribed and authorised under, or having effect as though prescribed or authorised under section 64 of the Road Traffic Regulation Act 1984.

- 2.2 Any reference in this Order to any enactment shall be construed as a reference to that enactment as amended, applied, consolidated, re-enacted by or as having effect by virtue of any subsequent enactment.

^a 1984 c.27

^b S.I. 2002 No. 3113

Prescribed route

Kimpton Road

- 3.1 No person shall cause any vehicle, other than a pedal cycle using the contra-flow cycle lane, to proceed in that length of Kimpton Road which lies between the north-eastern kerb-line of Camberwell Church Street and the southern kerb-line of Harvey Road in a direction other than from south to north.
- 3.2 Nothing in Articles 3.1 preceding shall apply to a pedal cycle.

Exemptions

- 4.1 Nothing in Articles 3 above shall apply in relation to:-
- (a) anything done with the permission or at the direction of a police constable in uniform;
 - (b) any vehicle being used for ambulance, fire brigade or police purposes in an emergency;
 - (c) any person who causes any vehicle to proceed in accordance with any restriction or requirement indicated by traffic signs placed on the highway pursuant to section 66 or section 67 of the Road Traffic Regulation Act 1984; or
 - (d) any vehicle being used in connection with the laying, erection, alteration, or repair in or adjacent to a prescribed street of any sewer, main, pipe or apparatus for the supply of gas, water, electricity, or of any electronic communications network; or the placing, maintenance or removal of any traffic sign, if the vehicle cannot be used for that purpose in any other street or part of that street.

Revocation

- 5.1 Without prejudice to the validity of anything done or to any liability incurred in respect of any act or omission before the coming into force of this Order, the Southwark (Prescribed Route) (No. 3) Traffic Order 1979^c is hereby revoked.

Dated this xxxxxx day of xxxxxxxxx 20**

[signature here]

NICKY COSTIN
Parking and Road Network Business Unit Manager
Regulatory Services

^c LBS 1979/397

EXPLANATORY NOTE

(This note is not part of the Order)

This Order updates the existing northbound 'one-way' operation in the part of Kimpton Road between its junctions with Camberwell Church Street and Harvey Road, in the London Borough of Southwark, so as to accommodate the introduction of a contra-flow cycle lane.



THE COUNCIL OF THE LONDON BOROUGH OF SOUTHWARK

TRAFFIC MANAGEMENT ORDER

20** No. xxx

The London Borough of Southwark (Waiting and loading restrictions)
(Amendment No. *) Order 20**

Made: xx xxxxxx 20**

Coming into force: xx xxxxxx 20**

The council of the London Borough of Southwark, after consulting the Commissioner of Police of the Metropolis, in exercise of the powers conferred by sections 6 and 124 of the Road Traffic Regulation Act 1984^a, as amended, and of all other powers thereunto enabling, hereby make the following Order:

Citation and commencement

- 1.1 This Order may be cited as the London Borough of Southwark (Waiting and loading restrictions) (Amendment No. *) Order 20** and shall come into force on xx xxxxxx 20**.

Interpretation

- 2.1 In this Order:-

"council" means the council of the London Borough of Southwark;

"enactment" means any enactment, whether public general or local, and includes any order, bye-law, rule, regulation, scheme or other instrument having effect by virtue of an enactment; and

"the Order of 2015" means the London Borough of Southwark (Waiting and loading restrictions) Consolidation Order 2015^b - as amended.

- 2.2 Any reference in this Order to any enactment shall be construed as a reference to that enactment as amended, applied, consolidated, re-enacted by or as having effect by virtue of any subsequent enactment.
- 2.3 Unless the context otherwise requires, any expression used in this Order which is also used in the Order of 2015 shall have the same meaning as in that Order.

^a 1984 c.27

^b LBS 2015/082

Amendment of the Order of 2015

- 3.1 Without prejudice to the validity of anything done, or to any liability incurred in respect of any act or omission before the coming into force of this Order, the Order of 2015 shall have effect as though:-
- (a) for the items numbered 24, 193, 224, 227, 435, 477, 486, 517, 584, 611, 658, 671, 685, 736, 762, 956 and 1033 in Schedule 1 to that Order there were substituted the items similarly numbered and set out in columns 1, 2 and 3 of Schedule 1 to this Order;
 - (b) for the item numbered 1173 in Schedule 2 to the London Borough of Southwark (Waiting and loading restrictions) (Amendment No. 46) Order 2018^c there was substituted the item similarly numbered and set out in columns 1, 2 and 3 of Schedule 1 to this Order;
 - (c) for the item numbered 2 in Schedule 2 to that Order there was substituted the item similarly numbered and set out in columns 1, 2 and 3 of Schedule 2 to this Order; and
 - (d) there was added to Schedule 2 to that Order the item numbered *** and set out in columns 1, 2 and 3 of Schedule 3 to this Order.

Dated this xxxxxxxxxx day of xxxxxxxxx 20**

[signature here]

NICKY COSTIN
Parking and Road Network Business Unit Manager
Regulatory Services

^c LBS 2018/154

SCHEDULE 1 – WAITING RESTRICTIONS (SUBSTITUTION)

<i>Item No. (1)</i>	<i>Street (2)</i>	<i>Prescribed hours (3)</i>
24.	ALSCOT ROAD	
	(a) the north to south-west arm, the east and south-east side	
	(i) between the south-eastern kerb-line of Spa Road and a point 12 metres south of that kerb-line;	At any time
	(ii) between a point 38 metres south of the southern wall of No. 1 Alscot Road to a point 18.5 metres north of the northern wall of No. 45 Alscot Road;	At any time
	(iii) between a point 16.5 metres north-east of the north-eastern kerb-line of Grange Road and a point 9.5 metres south-west of the south-western kerb-line of Grange Road;	At any time
	(iv) between a point 43 metres south-west of the south-western kerb-line of Grange Road and its south-western extremity;	At any time
	(b) the north to south-west arm, the west and north-west side	
	(i) between the south-eastern kerb-line of Spa Road and a point 9.5 metres south of that kerb-line;	At any time
	(ii) between a point 67.5 metres south of the south-eastern kerb-line of Spa Road and a point 80 metres north-east of the north-eastern kerb-line of Grange Road;	At any time
	(iii) between a point 27 metres north-east of the north-eastern kerb-line of Grange Road and a point 13 metres south-west of the south-western kerb-line of Grange Road;	At any time
	(iv) between a point 24 metres south-west of the south-western kerb-line of Grange Road and its south-western extremity;	At any time
	(c) the north to south-west arm, the south-west side of its south-western extremity;	At any time
	(d) the north-east to south-west arm (fronting Nos. 47 to 89 Alscot Road);	At any time
	(e) so much else as is public highway as does not lie within those lengths of street specified in sub-paragraphs (a) to (d) above.	8 am to 6.30 pm Monday to Friday
193.	CHESTERFIELD GROVE	
	(a) the north side	
	(i) between the eastern kerb-line of Melbourne Grove and a point 10.5 metres east of that kerb-line;	At any time

SCHEDULE 1 – WAITING RESTRICTIONS (SUBSTITUTION)

<i>Item No. (1)</i>	<i>Street (2)</i>	<i>Prescribed hours (3)</i>
	(ii) between the north-western kerb-line of Lordship Lane and a point 0.5 metres east of the common boundary of Nos. 1 and 3 Chesterfield Grove;	At any time
	(b) the south side	
	(i) between the eastern kerb-line of Melbourne Grove and a point 8 metres east of that kerb-line;	At any time
	(ii) between a point 27 metres west of the north-western kerb-line of Lordship Lane and a point 5.5 metres east of the common boundary of Nos. 2 and 2a Chesterfield Grove;	At any time
	(iii) between the north-western kerb-line of Lordship Lane and a point 10.5 metres west of that kerb-line.	At any time
224.	COMMERCIAL WAY	
	(a) the north-west side	
	(i) between a point 2 metres north-east of the northern kerb-line of Bird in Bush Road to a point 1 metre north-east of the north-eastern wall of no. 102 Bird in Bush Road;	At any time
	(ii) between the point opposite the common boundary of Nos. 288 and 290 Commercial Way and a point 7.5 metres north-east of the north-eastern kerb-line of Naylor Road;	8 am to 6.30 pm Monday to Saturday
	(iii) between a point 7.5 metres north-east of the north-eastern kerb-line of Naylor Road and a point 23 metres south-west of the south-western kerb-line of Naylor Road;	At any time
	(iv) between a point 23 metres south-west of the south-western kerb-line of Naylor Road and the point opposite the common boundary of Nos. 252 and 254 Commercial Way;	8 am to 6.30 pm Monday to Saturday
	(v) between a point 5 metres north-east of the north-eastern kerb-line of Ledbury Road and a point 5 metres south-west of the south-western kerb-line of Ledbury Road;	At any time
	(vi) between a point 5 metres north-east of the north-eastern kerb-line of Friary Road and a point 5 metres south-west of the south-western kerb-line of Friary Road;	At any time
	(vii) between a point 35 metres north-east of the south-eastern kerb-line of Peckham Park Road and a point 35.5 metres south-west of the north-western kerb-line of Peckham Park Road;	At any time

SCHEDULE 1 – WAITING RESTRICTIONS (SUBSTITUTION)

<i>Item No. (1)</i>	<i>Street (2)</i>	<i>Prescribed hours (3)</i>
(vii)	between a point 15 metres north-east of the north-eastern kerb-line of Peckham Hill Street and a point 23 metres south-west of the south-western kerb-line of Peckham Hill Street;	At any time
(ix)	between a point 7 metres north-east of the north-eastern kerb-line build-out of Sumner Road and the common boundary of Nos. 91 and 93 Commercial Way;	At any time
(x)	between and the common boundary of Nos. 91 and 93 Commercial Way and a point 7 metres north-east of the north-eastern kerb-line of Cator Street ;	8.30 am to 6.30 pm Monday to Friday
(xi)	between a point 7 metres north-east of the north-eastern kerb-line of Cator Street and a point 4.5 metres south-west of the south-western kerb-line of Cator Street;	At any time
(xii)	between a point 4.5 metres south-west of the south-western kerb-line of Cator Street and the point opposite the common boundary of Nos. 62 and 64 Commercial Way ;	8.30 am to 6.30 pm Monday to Friday
(xiii)	between the point opposite the common boundary of Nos. 62 and 64 Commercial Way and a point 9 metres south-west of the south-western kerb-line build-out of East Surrey Grove;	At any time
(xiv)	between a point 9 metres south-west of the south-western kerb-line build-out of East Surrey Grove and a point 22 metres south-west of that kerb-line;	8.30 am to 6.30 pm Monday to Friday
(xv)	between a point 32.5 metres north-east of the north-eastern kerb-line of Cronin Street and the north-eastern kerb-line of Southampton Way;	At any time
(b)	the south-east side	
(i)	between the common boundary of Nos. 288 and 290 Commercial Way and a point 10 metres north-east of the north-eastern kerb-line of Naylor Road;	8 am to 6.30 pm Monday to Saturday
(ii)	between a point 10 metres north-east of the north-eastern kerb-line of Naylor Road and a point 25 metres south-west of the south-western kerb-line of Naylor Road;	At any time
(iii)	between a point 25 metres south-west of the south-western kerb-line of Naylor Road and the common boundary of Nos. 252 and 254 Commercial Way;	8 am to 6.30 pm Monday to Saturday
(iv)	between a point 5 metres north-east of the north-eastern kerb-line of Elcot Avenue and a point 5 metres south-west of the south-western kerb-line of Elcot Avenue;	At any time

SCHEDULE 1 – WAITING RESTRICTIONS (SUBSTITUTION)

<i>Item No. (1)</i>	<i>Street (2)</i>	<i>Prescribed hours (3)</i>
(v)	between a point 5 metres north-east of the north-eastern kerb-line of Friary Road and a point 5 metres south-west of the south-western kerb-line of Friary Road;	At any time
(vi)	between a point 6 metres north-east of the north-eastern kerb-line of Furley Road and a point 6 metres south-west of the south-western kerb-line of Furley Road;	At any time
(vii)	between a point 36 metres north-east of the south-eastern kerb-line of Buller Close and the north-eastern kerb-line of Bonar Road;	At any time
(viii)	between a point 1.5 metres north-east of the north-eastern kerb-line of Sumner Road and a point 1.5 metres south-west of the common boundary of Nos. 104 and 106 Commercial Way;	At any time
(ix)	between a point 1.5 metres south-west of the common boundary of Nos. 104 and 106 Commercial Way and a point 1 metre south-west of the common boundary of Nos. 94 and 96 Commercial Way;	8 am to 6.30 pm Monday to Saturday
(x)	between a point 1 metre south-west of the common boundary of Nos. 94 and 96 Commercial Way and a point 2.5 metres south-west of that common boundary;	At any time
(xi)	between a point 2.5 metres south-west of the common boundary of Nos. 94 and 96 Commercial Way and a point 10 metres north-east of the north-eastern kerb-line build-out of Cator Street;	8 am to 6.30 pm Monday to Saturday
(xii)	between a point 10 metres north-east of the north-eastern kerb-line build-out of Cator Street and a point 8 metres south-west of the south-western kerb-line build-out of Cator Street;	At any time
(xiii)	between a point 8 metres south-west of the south-western kerb-line build-out of Cator Street and the common boundary of Nos. 80 and 82 Commercial Way;	8 am to 6.30 pm Monday to Saturday
(xiv)	between the common boundary of Nos. 80 and 82 Commercial Way and a point 4.5 metres south-west of that common boundary;	At any time
(xv)	between a point 4.5 metres south-west of the common boundary of Nos. 80 and 82 Commercial Way and the common boundary of Nos. 68 and 70 Commercial Way;	8 am to 6.30 pm Monday to Saturday
(xvi)	between the common boundary of Nos. 68 and 70 Commercial Way and a point 4.5 metres south-west of that common boundary;	At any time

SCHEDULE 1 – WAITING RESTRICTIONS (SUBSTITUTION)

<i>Item No. (1)</i>	<i>Street (2)</i>	<i>Prescribed hours (3)</i>
	(xvii) between a point 4.5 metres south-west of the common boundary of Nos. 68 and 70 Commercial Way and a point 17 metres north-east of the north-eastern kerb-line of Kelly Avenue;	8 am to 6.30 pm Monday to Saturday
	(xviii) between a point 17 metres north-east of the north-eastern kerb-line of Kelly Avenue and a point 16 metres south-west of the south-western kerb-line of Kelly Avenue;	At any time
	(xix) between a point 16 metres south-west of the south-western kerb-line of Kelly Avenue and a point 36.5 metres south-west of that kerb-line;	8 am to 6.30 pm Monday to Saturday
	(xx) between a point 36.5 metres south-west of the south-western kerb-line of Kelly Avenue and the north-eastern kerb-line of Southampton Way.	At any time
227.	CONSORT ROAD	
(a)	both sides, between the common boundary of Nos. 88 and 90 Consort Road and the common boundary of Nos. 98 to 102 and No. 104a Consort Road;	8.30 am to 6.30 pm Monday to Saturday
(b)	both sides, between the north-western kerb-line of Nunhead Lane and a point 20 metres north-west of that kerb-line;	At any time
(c)	the north-east and east side	
(i)	between a point 9.5 metres south of the southern kerb-line of Peckham High Street/Queen's Road and a point 5 metres north of the southern wall of Nos. 14/28 Carnicot House, Consort Road;	8.30 am to 6.30 pm Monday to Saturday
(ii)	between a point 9.5 metres north of the north-western kerb-line of Harders Road and a point opposite the common boundary of Nos. 88 and 90 Consort Road;	At any time
(iii)	between the common boundary of Nos. 98-102 and No. 104a Consort Road and a point 4.5 metres south of the southern kerb-line of Ellery Street;	At any time
(iv)	between a point 4.5 metres south of the southern kerb-line of Ellery Street and a point 3 metres south of the common boundary of Nos. 155 and 157 Consort Road;	8.30 am to 6.30 pm Monday to Saturday
(v)	between a point 5 metres north of the northern kerb-line of Linacre Close and a point 5 metres south of the southern kerb-line of Linacre Close;	At any time
(vi)	between a point 3.5 metres north-west of the common boundary of Nos. 181 and 183 Consort	At any time

SCHEDULE 1 – WAITING RESTRICTIONS (SUBSTITUTION)

<i>Item No. (1)</i>	<i>Street (2)</i>	<i>Prescribed hours (3)</i>
	Road and a point 1.5 metres north-west of the common boundary of Nos. 187 and 189 Consort Road;	
(vi)	between the common boundary of Nos. 195 and 197 Consort Road and the common boundary of Nos. 199-201 and 203-205 Consort Road;	At any time
(vii)	between a point 7.5 metres north-west of the northern kerb-line of Scylla Road and a point 7.5 metres south-east of the southern kerb-line of Scylla Road;	At any time
(d)	the south-west and west side	
(i)	between a point 9.5 metres south of the southern kerb-line of Peckham High Street/Queen's Road and the common boundary of Nos. 88 and 90 Consort Road;	At any time
(ii)	between the common boundary of Nos. 98 to 102 and No. 104a Consort Road and a point 10 metres south of the southern kerb-line of Heaton Road;	At any time
(iii)	between a point 10 metres south of the southern kerb-line of Heaton Road and a point 3.5 metres north of the common boundary of Nos. 82-84 and 86-88 Consort Road;	8.30 am to 6.30 pm Monday to Saturday
(iv)	between a point 19 metres north-west of the north-western kerb-line of Manaton Close and a point 7.5 metres south-east of the south-eastern kerb-line of Manaton Close.	At any time
435.	GREAT GUILDFORD STREET	
(a)	the north-east and east side	
(i)	between the southern kerb-line build-out of Sumner Street and a point 8.5 metres south-east of that kerb-line build-out;	At any time
(ii)	between a point 8.5 metres south-east of the southern kerb-line build-out of Sumner Street and a point 47.5 metres south-east of that kerb-line build-out;	8 am to 6.30 pm Monday to Friday 9.30 am to 12.30 pm Saturday
(iii)	between a point 47.5 metres south-east of the southern kerb-line of Sumner Street and a point 46.5 metres north-west of the north-eastern kerb-line build-out of Southwark Street;	At any time

SCHEDULE 1 – WAITING RESTRICTIONS (SUBSTITUTION)

<i>Item No. (1)</i>	<i>Street (2)</i>	<i>Prescribed hours (3)</i>
	(iv) between a point 34.5 metres north-west of the northern kerb-line build-out of Southwark Street and a point 12.5 metres north-west of that kerb-line build-out;	8 am to 6.30 pm Monday to Friday 9.30 am to 12.30 pm Saturday
	(v) between a point 9 metres south-east of the southern kerb-line of Southwark Street and a point 10 metres south of that kerb-line;	At any time
	(vi) between a point 48 metres south-east of the southern kerb-line of Southwark Street and a point 17 metres south of the southern kerb-line build-out of Union Street;	At any time
	(vii) between a point 17 metres south of the southern kerb-line build-out of Union Street and the north-western kerb-line of Southwark Bridge Road;	8 am to 6.30 pm Monday to Friday 9.30 am to 12.30 pm Saturday
(b)	the south-west and west side	
	(i) between the southern kerb-line of Sumner Street and a point 9.5 metres north-west of the northern kerb-line build-out of Southwark Street;	At any time
	(ii) between a point 9 metres south-east of the southern kerb-line of Southwark Street and a point 16.5 metres south of the southern kerb-line build-out of Union Street;	At any time
	(iii) between a point 16.5 metres south of the southern kerb-line build-out of Union Street and the north-western kerb-line of Southwark Bridge Road.	8 am to 6.30 pm Monday to Friday 9.30 am to 12.30 pm Saturday
477.	HEBER ROAD	
	(a) both sides, between the north-western kerb-line of Lordship Lane and a point 6 metres east of that kerb-line;	At any time
	(b) both sides, between a point 7.5 metres west of the western kerb-line of Landcroft Road and a point 7.5 metres east of the eastern kerb-line of Landcroft Road;	At any time
	(c) the north side, between a point 7 metres west of the western kerb-line of Cyrena Road and a point 7.5 metres east of the eastern kerb-line of Cyrena Road;	At any time
	(d) the south side, between the eastern wall of No. 1 Heber Road and a point 10 metres east of that wall.	At any time
486.	HIGHSHORE ROAD	
	(a) the north side	

SCHEDULE 1 – WAITING RESTRICTIONS (SUBSTITUTION)

<i>Item No. (1)</i>	<i>Street (2)</i>	<i>Prescribed hours (3)</i>
	(i) between the eastern kerb-line of Lyndhurst Way and a point 12.8 metres east of that kerb-line;	At any time
	(ii) between a point 20.5 metres west of the western kerb-line of Bellenden Road and a point 2 metres west of the common boundary of Nos. 28 and 30 Highshore Road;	At any time
	(iii) between a point 3.5 metres east of the common boundary of Nos. 28 and 30 Highshore Road and the eastern boundary wall of No. 28 Highshore Road;	At any time
	(iv) between a point 37 metres east of the common boundary of Nos. 2-6 and 8 Highshore Road and a point 34 metres west of the western kerb-line of Rye Lane;	At any time
	(v) between a point a point 27.5 metres west of the western kerb-line of Rye Lane and the western kerb-line of Rye Lane;	At any time
	(b) the south side	
	(i) between the eastern kerb-line of Lyndhurst Way and a point 19.2 metres east of that kerb-line;	At any time
	(ii) between a point 3.5 metres east of the common boundary of Nos. 31 and 33 Highshore Road and a point 8 metres east of the common boundary of No. 64 Elm Grove and No. 27b Highshore Road;	At any time
	(iii) between a point 3.7 metres west of the eastern wall of No. 7 Highshore Road and a point 2.3 metres east of the western wall of No. 5 Highshore Road;	At any time
	(iv) between a point 1 metre west of the eastern wall of No. 1 Highshore Road and the western kerb-line of Rye Lane;	At any time
	(c) so much else as does not lie within those lengths of street specified in sub-paragraphs (a) and (b) above.	8.30 am to 6.30 pm Monday to Saturday
517.	ILIFFE STREET	
	(a) the north-west side	
	(i) between the south-western kerb-line of Crampton Street and a point 8 metres south-west of that kerb-line;	At any time
	(ii) between a point 3 metres north-east of the north-eastern kerb-line of Peacock Yard and a point 6 metres south-west of the south-western kerb-line of Peacock Yard;	At any time

SCHEDULE 1 – WAITING RESTRICTIONS (SUBSTITUTION)

<i>Item No. (1)</i>	<i>Street (2)</i>	<i>Prescribed hours (3)</i>
	(iii) between a point 32 metres south-west of the south-western kerb-line of Peacock Street and a point 33 metres north-east of the north-eastern kerb-line of Penton Place;	At any time
	(iv) between the north-eastern kerb-line of Penton Place and a point 6 metres north-east of that kerb-line;	At any time
	(b) the south-east side	
	(i) between the south-western kerb-line of Crampton Street and a point 8.5 metres south-west of that kerb-line;	At any time
	(ii) between a point 40 metres north-east of the common boundary of Nos. 1b and 1-8 Iliffe Street and a point 16.5 metres north-east of the north-eastern kerb-line of Penton Place;	At any time
	(iii) between the north-eastern kerb-line of Penton Place and a point 6 metres north-east of that kerb-line;	At any time
	(c) so much else as does not lie within those lengths of street specified in sub-paragraphs (a) and (b) above.	8.30 am to 6.30 pm Monday to Friday
1173.	KINBURN STREET	
	(a) the north-east and south-east side	
	(i) between the south-eastern kerb-line of Brunel Road and a point 32.5 metres south-east of that kerb-line;	At any time
	(ii) between a point 18 metres north-east of the point opposite the north-eastern wall of No. 3 Kinburn Street and a point 0.5 metres north-west of the south-eastern wall of No. 67/68 Kinburn Street;	At any time
	(b) the south-west and north-west side	
	(i) between the south-eastern kerb-line of Brunel Road and a point 6.5 metres south-east of that kerb-line;	At any time
	(ii) between a point 19.5 metres south-east of the south-eastern kerb-line of Brunel Road and a point 5.5 metres north-east of the north-eastern wall of No. 3 Kinburn Street.	At any time
584.	LITTLE BORNES	
	(a) both sides, between the eastern kerb-line of Alleyn Park and a point 5 metres east of that kerb-line;	At any time
	(b) the south and east side, between a point 6.5 metres west of the western kerb-line of Rouse Gardens and a point 35	At any time

SCHEDULE 1 – WAITING RESTRICTIONS (SUBSTITUTION)

<i>Item No. (1)</i>	<i>Street (2)</i>	<i>Prescribed hours (3)</i>
	metres east of the eastern kerb-line of Rouse Gardens;	
(c)	the north and west side, between a point 89 metres east of the eastern kerb-line of Alleyn Park and a point 5 metres north of the point opposite the northern wall of No. 10 Little Bornes.	At any time
611.	LYALL AVENUE	
(a)	the north, north-east and east side	
(i)	between the eastern kerb-line of Bowen Drive and a point 16 metres east of that kerb-line;	At any time
(ii)	between a point 92.5 metres east of the eastern kerb-line of Bowen Drive and a point 113.5 metres east of that kerb-line;	At any time
(iii)	between a point 5.5 metres south-east of the north-westernmost wall of Dowell House, Lyall Avenue and a point 1 metre south of the northern wall of No. 30 Lyall Avenue;	At any time
(iv)	between the common boundary of Nos. 6 and 8 Lyall Avenue northward for a distance of 17 metres;	At any time
(v)	between the northern kerb-line of Kingswood Drive and a point 8.5 metres north of that kerb-line;	At any time
(b)	the south, south-east and east side.	At any time
658.	MELBOURNE GROVE	
(a)	both sides, between the southern kerb-line of Grove Vale and a point 10 metres south of that kerb-line;	At any time
(b)	the east, south-east and north-east side	
(i)	between a point 1.5 metres north-east of the common boundary of Nos. 7 and 9 Melbourne Grove and the common boundary of Nos. 13-15 and 17 Melbourne Grove;	At any time
(ii)	between a point 11.5 metres north-west of the north-western kerb-line of East Dulwich Grove and a point 13 metres south-east of the south-eastern kerb-line of East Dulwich Grove;	At any time
(iii)	between a point 5.5 metres north of the northern kerb-line of Ashbourne Grove and a point 5 metres south of the southern kerb-line of Ashbourne Grove;	At any time
(iv)	between a point 3.5 metres north of the common boundary of Nos. 81 and 83 Melbourne Grove and a	At any time

SCHEDULE 1 – WAITING RESTRICTIONS (SUBSTITUTION)

<i>Item No. (1)</i>	<i>Street (2)</i>	<i>Prescribed hours (3)</i>
	point 8 metres south of the southern kerb-line of Chesterfield Grove;	
(v)	between the north-western kerb-line build-out of Lordship Lane and a point 12 metres north-west of that kerb-line;	At any time
(c)	the west and south-west side	
(i)	between a point 10 metres south of the southern kerb-line of Grove Vale a point 3 metres north-east of the south-western wall of Nos. 5/6 Melbourne Terrace, Melbourne Grove;	8.30 am to 6.30 pm Monday to Saturday
(ii)	between a point 1.5 metres north-east of the south-western wall of No. 2 Melbourne Grove and a point 5.5 metres north-west of the common boundary of Nos. 4 and 6 Melbourne Grove;	At any time
(iii)	between a point 10 metres north-west of the north-western kerb-line of Jarvis Road and a point 10 metres south-east of the south-eastern kerb-line of Jarvis Road;	At any time
(iv)	between the common boundary of Nos. 32 and 34 Melbourne Grove and the common boundary of Nos. 36 and 38 Melbourne Grove;	9 am to 10 pm Monday to Saturday
(v)	between a point 11.5 metres north-west of the north-western kerb-line of East Dulwich Grove and a point 13.5 metres south-east of the south-eastern kerb-line build-out of East Dulwich Grove;	At any time
(vi)	between the north-western kerb-line of Lordship Lane and a point 10 metres north-west of that kerb-line.	At any time
671.	MILLSTREAM ROAD	
(a)	the north-west side	
(i)	between the eastern kerb-line of Maltby Street and a point 29.5 metres north-east of that kerb-line;	At any time
(ii)	between a point 29.5 metres north-east of the eastern kerb-line of Maltby Street and a point 42.5 metres north-east of that kerb-line;	8 am to 6.30 pm Monday to Friday
(iii)	between a point 42.5 metres north-east of the eastern kerb-line of Maltby Street and the south-western kerb-line of Druid Street;	At any time
(b)	the south-east side.	At any time

SCHEDULE 1 – WAITING RESTRICTIONS (SUBSTITUTION)

<i>Item No. (1)</i>	<i>Street (2)</i>	<i>Prescribed hours (3)</i>
685.	MOUNT ADON PARK	
(a)	both sides, between the north-eastern kerb-line of Lordship Lane and a point 8.5 metres north-east of that kerb-line;	At any time
(b)	the south and south-east side, between a point 15.5 metres north-east of the north-eastern kerb-line of Lordship Lane and a point 0.5 metres north-west of a point opposite the common boundary of Nos. 5 and 7 Mount Adon Park;	At any time
(c)	the north-east and north-west side, between the south-eastern wall of No. 13 Mount Adon Park and a point 15 metres south-west of the common boundary of Nos. 13 and 15 Mount Adon Park;	At any time
(d)	north-west and south-west side, between a point 10 metres north-east of the common boundary of Nos. 43-47 and 49 Mount Adon Park and a point 4.5 metres south-east of the south-eastern wall of No. 49 Mount Adon Park;	At any time
(e)	north-east and south-east side, between a point 10 metres north-east of the point opposite the common boundary of Nos. 43-47 and 49 Mount Adon Park and a point 39.5 metres south-east of the south-eastern kerb-line of Dunstans Road;	At any time
(f)	the north-east side, between the south-eastern kerb-line of Dunstans Road and a point 8.5 metres south-east of that kerb-line;	At any time
(g)	the south-west side, between the south-eastern kerb-line of Dunstans Road and a point 10 metres south-east of that kerb-line.	At any time
736.	ORB STREET	
(a)	the north-east side;	At any time
(b)	the south-west side	
(i)	between the eastern kerb-line of Stead Street and a point 2 metres south-east of the south-eastern kerb-line of Nursery Row;	At any time
(ii)	between a point 43 metres south-east of the south-eastern kerb-line of Nursery Row and a point 35 metres north-west of a point opposite the north-western kerb-line of Dean's Buildings;	At any time
(iii)	between a point opposite the south-eastern kerb-line of Dean's Buildings and a point 8 metres south-east of a point opposite that kerb-line;	At any time
(iv)	between the north-western kerb-line of East Street and a point 4 metres north-west of that kerb-line;	At any time

SCHEDULE 1 – WAITING RESTRICTIONS (SUBSTITUTION)

<i>Item No. (1)</i>	<i>Street (2)</i>	<i>Prescribed hours (3)</i>
	(c) so much else as does not lie within those lengths of street specified in sub-paragraphs (a) and (b) above.	8.30 am to 6.30 pm Monday to Friday
762.	PECKHAM RYE	
	1. the arm leading to Nigel Road, both sides;	At any time
	2. all sides of the island site at its junction with Nigel Road and Rye Lane;	At any time
	3. the eastern north to south-east arm	
	(a) the east and north-east side	
	(i) between the southern kerb-line of Phillip Walk and the common boundary of Nos. 181 and 183 Peckham Rye;	At any time
	(ii) between the common boundary of Nos. 251 and 253 Peckham Rye and its junction with Stuart Road;	At any time
	(b) the west and south-west side	
	(i) between its junction with Rye Lane and a point 6.5 metres south of a point opposite the southern kerb-line of Philip Walk;	8.30 am to 6.30 pm Monday to Saturday
	(ii) between a point 6.5 metres south of a point opposite the southern kerb-line of Philip Walk and a point 16 metres south-east of a point opposite the southern kerb-line of Scylla Road;	At any time
	(iii) between a point 16 metres south-east of a point opposite the southern kerb-line of Scylla Road and a point 10 metres north-west of a point opposite the north-western wall of Nos. 1-31 Howard Court, Peckham Rye;	8.30 am to 6.30 pm Monday to Saturday
	(iv) between a point 10 metres north-west of a point opposite the north-western wall of Nos. 1-31 Howard Court, Peckham Rye and a point 9 metres south-east of a point opposite the north-western wall of Nos. 1-31 Howard Court, Peckham Rye;	At any time
	(v) between a point 9 metres south-east of a point opposite the north-western wall of Nos. 1-31 Howard Court, Peckham Rye and a point 5.5 metres north-west of a point opposite the north-western wall of No. 45 Peckham Rye;	8.30 am to 6.30 pm Monday to Saturday
	(vi) between a point 5.5 metres north-west of a point opposite the north-western wall of No. 45 Peckham Rye and a point 4.5 metres north-west of a point opposite the north-western wall of No. 49 Peckham Rye;	At any time

SCHEDULE 1 – WAITING RESTRICTIONS (SUBSTITUTION)

<i>Item No. (1)</i>	<i>Street (2)</i>	<i>Prescribed hours (3)</i>
(vii)	between a point 4.5 metres north-west of a point opposite the north-western wall of No. 49 Peckham Rye and a point 15 metres north-west of the north-western kerb-line of Nunhead Crescent;	8.30 am to 6.30 pm Monday to Saturday
(viii)	between a point 15 metres north-west of a point opposite the north-western kerb-line of Nunhead Crescent and a point 50 metres north-west of a point opposite the north-western wall of No. 131 Peckham Rye;	At any time
(ix)	between a point 3.5 metres south-east of a point opposite the north-western wall of No. 131 Peckham Rye and a point 1.5 metres south-east of a point opposite the common boundary of Nos. 133 and 134 Peckham Rye;	At any time
(x)	between a point 35.5 metres north-west of a point opposite the north-western kerb-line of Solomon's Passage and a point opposite the common boundary of Nos. 181 and 183 Rye Lane;	At any time
(xi)	between a point opposite the common boundary of Nos. 251 and 253 Peckham Rye and the north-western kerb-line of Homestall Road;	At any time
4.	the western north to south arm	
(a)	the east and north-east side	
(i)	between its junction with Nigel Road and Rye Lane and a point opposite the common boundary of Nos. 26 and 26a Peckham Rye;	At any time
(ii)	between a point opposite the common boundary of Nos. 26 and 26a Peckham Rye and a point opposite the southern wall of No. 56 Peckham Rye;	8.30 am to 6.30 pm Monday to Saturday
(iii)	between a point opposite the southern wall of No. 56 Peckham Rye and its junction with Forest Hill Road;	At any time
(b)	the west and south-west side	
(i)	between its junction with Nigel Road and Rye Lane and the common boundary of Nos. 148-150 and 152 Peckham Rye;	At any time
(ii)	between a point 3 metres north of the northern kerb-line of the northernmost arm of The Gardens and a point 4 metres south of the common boundary of Nos. 168 and 170 Peckham Rye;	At any time
(iii)	between a point 1.5 metres north of the northern kerb-line of the southernmost arm of The Gardens and the common boundary of No. 1 Barry Parade, Barry Road and No. 198a Peckham Rye;	At any time

SCHEDULE 1 – WAITING RESTRICTIONS (SUBSTITUTION)

<i>Item No. (1)</i>	<i>Street (2)</i>	<i>Prescribed hours (3)</i>
	(iv) between a point 35 metres north-west of the north-western kerb-line build-out of Friem Road and its junction with Forest Hill Road;	At any time
	(c) all sides of the triangular island site located in the centre of the carriageway of the western north to south arm opposite Nos. 66 and 68 Peckham Rye.	At any time
956.	SWAN STREET	
	(a) the north-west side	
	(i) between a point 9 metres south-west of the south-western kerb-line of Great Dover Street and a point 32 metres south-west of that kerb-line;	At any time
	(ii) between a point 63.5 metres north-east of the north-eastern kerb-line of Harper Road and a point 74.5 metres north-east of that kerb-line;	At any time
	(b) so much else as does not lie within the length of street specified in the sub-paragraph above.	8.30 am to 6.30 pm Monday to Friday
1033.	WADDING STREET	
	(a) the north-west side	
	(i) between the north-eastern kerb-line of Brandon Street and a point 9 metres north-east of that kerb-line;	At any time
	(ii) between a point 13.5 metres south-west of the south-western kerb-line of Content Street and a point 4.5 metres north-east of the north-eastern kerb-line of Content Street;	At any time
	(iii) between a point 46.5 metres north-east of the north-eastern kerb-line of Content Street and a point 57 metres south-west of the south-western kerb-line of Rodney Road;	At any time
	(iii) between the south-western kerb-line of Rodney Road and a point 15 metres south-west of that kerb-line;	At any time
	(b) the south-east side;	At any time
	(c) so much else as does not lie within those lengths of street specified in sub-paragraph (a) above.	8.30 am to 6.30 pm Monday to Friday

SCHEDULE 2 – LOADING RESTRICTIONS (SUBSTITUTION)

<i>Item No. (1)</i>	<i>Street (2)</i>	<i>Restricted hours (3)</i>
2.	ALSCOT ROAD	
1.	the north to south-west arm	
	(a) the north-west side, between a point 6.5 metres north-east of the north-eastern kerb-line of Grange Road and a point 7.5 metres south-west of the south-western kerb-line of Grange Road;	At any time
	(b) the south-east side, between a point 11 metres north-east of the north-eastern kerb-line of Grange Road and a point 7.5 metres south-west of the south-western kerb-line of Grange Road	At any time
2.	the north-east to south-west arm (fronting Nos. 47 to 89 Alscot Road), from the north-eastern extremity (north-eastern wall of Buckley Court, No. 63 Alscot Road) to a point 15 metres south-west of that point.	At any time

SCHEDULE 3 – LOADING RESTRICTIONS (ADDITION)

<i>Item No.</i> <i>(1)</i>	<i>Street</i> <i>(2)</i>	<i>Restricted hours</i> <i>(3)</i>
****.	HEBER ROAD	
	the south side, between the eastern wall of No. 1 Heber Road and a point 10 metres east of that wall.	8 am to 5 pm Monday to Friday

EXPLANATORY NOTE

(This note is not part of the Order)

This Order:-

- (i) amends existing lengths of 'at any time' waiting restrictions in Alscot Road, Chesterfield Grove, Commercial Way, Consort Road, Great Guildford Street, Heber Road, Highshore Road, Iliffe Street, Kinburn Street, Little Bornes, Lyall Avenue, Melbourne Grove, Millsrteam Road, Mount Adon Park, Orb Street, Peckham Rye, Swan Street and Wadding Street;
 - (ii) amends existing lengths of 'at any time' loading restrictions in; and
 - (iii) introduces new lengths of 'at any time' loading restrictions in Heber Road;
- in the London Borough of Southwark.