

Public notice

Disabled persons parking places – B27

*The London Borough of Southwark (Free parking places) (Disabled persons) (No. *) Order 201**

*The London Borough of Southwark (Parking places) (CPZ 'B') (No. *) Order 201**

*The London Borough of Southwark (Parking places) (CPZ 'C2') (No. *) Order 201**

*The London Borough of Southwark (Parking places) (CPZ 'GR') (No. *) Order 201**

*The London Borough of Southwark (Parking places) (CPZ 'J') (No. *) Order 201**

*The London Borough of Southwark (Parking places) (CPZ 'K') (No. *) Order 201**

*The London Borough of Southwark (Parking places) (CPZ 'L') (No. *) Order 201**

*The London Borough of Southwark (Parking places) (CPZ 'PR') (No. *) Order 201**

*The London Borough of Southwark (Parking places) (CPZ 'R') (No. *) Order 201**

*The London Borough of Southwark (Waiting and loading restrictions) (Amendment No. *) Order 201**

1. Southwark Council hereby GIVES NOTICE that it proposes to make the above orders under powers of the Road Traffic Regulation Act 1984¹, as amended.
2. The effect of the orders would be:-
 - (a) to provide new disabled persons parking places (DPPPs), 6.6 metres ('m') in length, unless otherwise stated, which would operate at any time and may be used without time limit by vehicles displaying a valid disabled persons 'blue badge', at the following locations:-

ADYS ROAD, the south-west side *outside* Nos. 10 and 12 Adys Road;
BADSWORTH ROAD, south-west side *outside* No. 28 Badsworth Road;
BELLENDEN ROAD, the south-east side *outside* No. 241 Bellenden Road 6m in length;
BIRD IN BUSH ROAD, the north-west side *outside* No. 29 Bird in Bush Road;
CALYPSO CRESCENT, the south-east side *outside* No. 4 Calypso Crescent;
CAMBERWELL GROVE, the south-west side *outside* No. 158 Camberwell Grove;
CAMILLA ROAD, the east side *outside* Flat 3/17 Thurland House, Camilla Road;
CHESTERFIELD GROVE, the north side *outside* No. 19 Chesterfield Grove;
CREBOR STREET, the south-west side *outside* Nos. 8 and 10 Crebor Street;
EAST DULWICH GROVE, the south-east side *outside* No. 71a East Dulwich Grove;
GREEN DALE, the north-east side *on the side of* Nos. 13 and 14 Steen Way;
JOHN RUSKIN STREET, the north-west side *outside* No. 38 John Ruskin Street;
KIRKWOOD ROAD, the south-west side *outside* No. 149 Kirkwood Road;
LANDELLS ROAD, the north-west side *outside* No. 109 Landells Road;
LINDEN GROVE, the north-west side *outside* Nos. 177 and 179 Linden Grove;
LODER STREET, the east side *outside* No. 18 Loder Street;
LORDSHIP LANE, the south-west side *outside* No. 404 Lordship Lane;
LYNTON ROAD, the north-east side *outside* No. 8 Lynton Road;
MARSDEN ROAD, the south-west side *outside* No. 14 Marsden Road;
MOODY ROAD, the south-west side *opposite* No. 16 Moody Road;
PENNETHORNE ROAD, the south-west side *outside* No. 66 Pennethorne Road;
PLAYFIELD CRESCENT, the west side *outside* No. 15 Playfield Crescent;
RAUL ROAD, the north-west side *outside* No. 15 Raul Road;
ST GEORGE'S WAY, the south side *outside* No. 86 St George's Way 6m in length; and
UPLAND ROAD, the south-east side *outside* No. 219 Upland Road 6.2m in length;
 - (b) *note: these measures are proposed so as to accommodate the provision of the new DPPPs and at the corresponding location referred to in 2a - (i) in CPZ 'B': RAUL ROAD reduce in length by 6.6m an existing permit holders' parking place, (ii) in CPZ 'GR': LYNTON ROAD reduce in length by 6.6m an existing 'shared-use' parking place, (iii) in CPZ 'K': BADSWORTH ROAD to split and reduce in length by 6.6m an existing permit holders' parking place, (iv) in CPZ 'J': JOHN RUSKIN STREET reduce in length by 6.6m an existing permit holders' parking place, (v) in CPZ 'L': CAMBERWELL GROVE split and reduce in length by 6.6m an existing permit holders' parking*

¹ 1984 c.27

- place and to amend the Order definitions to more closely reflect what is in the street, and (v) in CPZ 'R': CALYPSO CRESCENT reduce in length by 6.6m an existing permit holders' parking place, and ST GEORGE'S WAY reduce in length by 6.6m an existing 'shared-use' parking place;
- (c) to remove existing 'unlimited stay' DPPPs that are no longer needed in Belvoir Road, Caulfield Road, Denman Road, Fellbrigg Road, Hansler Road, Harmsworth Street, Rodwell Road, Soames Street, Tarbert Road and West Square;
 - (d) (i) in DENMAN ROAD (CPZ 'PR') south-west side *outside* No. 43 Denman Road, to extend by 6m an existing permit holders' parking place; and (ii) in WEST SQUARE (CPZ 'C2') north-west side *outside* No. 11 West Square, to add 6.5m and join two existing permit holders' parking places; and
 - (e) to add 6m of double yellow lines 'at any time' waiting restrictions in HARMSWORTH STREET, north-east side *outside* No. 11 Harmsworth Street.
3. For more information contact David Bass of the council's Highways – Transport Projects team Highways@southwark.gov.uk .
 4. Copies of this notice, the proposed orders, a statement of the council's reasons for making the orders, and a plan of the proposals may be found online at www.southwark.gov.uk/trafficorders, paper copies may be obtained from or viewed at Highways, Environment and Leisure, 3rd floor hub 2, 160 Tooley Street, London SE1 2QH. Email traffic.orders@southwark.gov.uk (or call 020 7525 3497) for details.
 5. Anyone wishing to object to or make any other representations regarding the proposal, may use the form labelled '*Parking - Road traffic and highway schemes - responding to statutory consultation notices*' at www.southwark.gov.uk/statutoryconsultationnotices or send a statement in writing to: Traffic Order consultation, Highways, Southwark Council, Environment and Leisure, P.O. Box 64529, London SE1P 5LX or by e-mail to traffic.orders@southwark.gov.uk quoting reference 'TMO1920-032 DPPP-B27' by 19 December 2019. Please note that if you wish to object to this proposal you must state the grounds on which your objection is made.
 6. Under the requirements of current access to information legislation, any letter or e-mail sent to the Council in response to this Notice may be subject to publication or disclosure, or both, including communication to other persons affected.

Dated 28 November 2019

Nicky Costin - Parking and Network Management Business Unit Manager, Regulatory Services

Statement of reasons

Disabled persons parking places – B27

*The London Borough of Southwark (Free parking places) (Disabled persons) (No. *) Order 201**
*The London Borough of Southwark (Parking places) (CPZ 'B') (No. *) Order 201**
*The London Borough of Southwark (Parking places) (CPZ 'C2') (No. *) Order 201**
*The London Borough of Southwark (Parking places) (CPZ 'GR') (No. *) Order 201**
*The London Borough of Southwark (Parking places) (CPZ 'J') (No. *) Order 201**
*The London Borough of Southwark (Parking places) (CPZ 'K') (No. *) Order 201**
*The London Borough of Southwark (Parking places) (CPZ 'L') (No. *) Order 201**
*The London Borough of Southwark (Parking places) (CPZ 'PR') (No. *) Order 201**
*The London Borough of Southwark (Parking places) (CPZ 'R') (No. *) Order 201**
*The London Borough of Southwark (Waiting and loading restrictions) (Amendment No. *) Order 201**

In the London Borough of Southwark, following wards: Camberwell Green; Champion Hill ward; Dulwich Hill ward; Dulwich Wood ward; Dulwich Village ward; Goose Green ward; Newington ward; Nunhead & Queen's Road ward; Old Kent Road ward; Peckham ward; Rye Lane ward; South Bermondsey ward; St Giles ward and St George's ward.

To provide disabled persons parking places on-street to assist disabled residents in Adys Road, Badsworth Road, Bellenden Road, Bird in Bush Road, Calypso Crescent, Camberwell Grove, Camilla Road, Chesterfield Grove, Crebor Street, East Dulwich Grove, Green Dale, John Ruskin Street, Kirkwood Road, Landells Road, Linden Grove, Loder Street, Lordship Lane, Lynton Road, Marsden Road, Moody Road, Pennethorne Road, Playfield Crescent, Raul Road, St George's Way and Upland Road; amending the designation of existing parking restrictions where necessary. The permit holders' parking within CPZ 'L' will be amended in the new Order to reflect more closely what is in Camberwell Grove.

The above-mentioned parking places will all be 6.6 metres in length, apart from where otherwise stated, and would operate at any time and without time limit by vehicles displaying a valid disabled persons 'blue badge'.

There will also be the removal of 'unlimited stay' disabled persons parking places that are no longer needed in Belvoir Road, Caulfield Road, Denman Road, Fellbrigg Road, Hansler Road, Harmsworth Street, Rodwell Road, Soames Street, Tarbert Road and West Square. These removals will necessitate the following:

- in Denman Road, within CPZ 'PR' adding 6 metres of permit holders' parking;
- in Harmsworth Street add 'at any time' waiting restrictions outside No. 11;
- in West Square, within CPZ 'C2', two existing permit holders' parking places will be joined and extended - adding 6.5 metres of permit holders' parking.

Dated 28 November 2019

For more information please contact:-

David Bass
Technician
Highways – Transport Projects
Highways@southwark.gov.uk



THE COUNCIL OF THE LONDON BOROUGH OF SOUTHWARK

TRAFFIC MANAGEMENT ORDER

201* No. xxx

The London Borough of Southwark (Free parking places) (Disabled persons)
(No. *) Order 201*

Made: xx xxxxxxxx 201*
Coming into force: xx xxxxxxxx 201*

The council of the London Borough of Southwark, after consulting the Commissioner of Police of the Metropolis, in exercise of the powers conferred by sections 6 and 124 of and Part IV of Schedule 9 to the Road Traffic Regulation Act 1984^a, as amended, and of all other powers thereunto enabling, hereby make the following Order:

Citation and commencement

- 1.1 This Order may be cited as the London Borough of Southwark (Free parking places) (Disabled persons) (No. *) Order 201* and shall come into force on xx xxxxxxxx 201*.

Interpretation

- 2.1 In this Order:-

"council" means the council of the London Borough of Southwark;

"enactment" means any enactment, whether public general or local, and includes any order, byelaw, rule, regulation, scheme or other instrument having effect by virtue of an enactment;

"the Order of 2013" means The London Borough of Southwark (Free parking places) (Disabled persons) (No. 1) Order 2013^b, as amended.

- 2.2 Any reference in this Order to any enactment shall be construed as a reference to that enactment as amended, applied, consolidated, re-enacted by or as having effect by virtue of any subsequent enactment.
- 2.3 Unless the context otherwise requires, any expression used in this Order which is also used in the Order of 2013 shall have the same meaning as in that Order.

Revocation

- 3.1 Without prejudice to the validity of anything done or to any liability incurred in respect of any act or omission before the coming into force of this Order:-
- (a) the designation by the Order of 2013 of the parking place numbered 153 (Caulfield Road), 453 (Hansler Road), 461 and 462 (Harmsworth Street), 844 (Soames Street), 887 (Tarbert Road) and 954 (West Square) in Schedule 1 therein are hereby revoked;

^a 1984 c.27

^b LBS 2013/059

- (b) the designation by the London Borough of Southwark (Free parking places) (Disabled persons) (No. 20) Order 2015^c of the parking place numbered 1183 (Fellbrigg Road) in the Schedule therein is hereby revoked;
- (c) the designation by the London Borough of Southwark (Free parking places) (Disabled persons) (No. 26) Order 2015^d of the parking place numbered 1210 (Denman Road) in Schedule 1 therein is hereby revoked;
- (d) the designation by the London Borough of Southwark (Free parking places) (Disabled persons) (No. 53) Order 2017^e of the parking place numbered 1375 (Belvoir Road) in the Schedule therein is hereby revoked; and
- (e) the designation by the Southwark (Free parking places) (Disabled persons) (No. 63) Order 2018^f of the parking place numbered 1455 (Rodwell Road) in the Schedule therein is hereby revoked.

Designation of parking places and application of the Order of 2013 thereto

- 4.1 Each area on a highway comprising the length of carriageway of a street specified in column 2 of a Schedule to this Order is designated as a parking place.
- 4.2 The provisions of the Order of 2013 (other than Articles 3.1 and 14.1) shall apply to each area described in a Schedule to this Order as if in those provisions any reference to a parking place shall include a reference to each area designated as a parking place by this Order and as if any reference to Schedule 1 to the Order of 2013 included a reference to the Schedule to this Order.

Placing of traffic signs etc.

- 5.1 The council shall:-
 - (a) place and maintain traffic signs indicating the limits of each parking place referred to in the Schedule to this Order;
 - (b) place and maintain in or in the vicinity of each parking place referred to in the Schedule to this Order traffic signs indicating that such parking places may be used during the permitted hours for the leaving only of the vehicles specified in Article 4.1 of the Order of 2013; and
 - (c) carry out such other works as is reasonably required for the purposes of the satisfactory operation of a parking place.

Dated this xxxxxxxxxx day of xxxxxx 201*

[signature here]

NICKY COSTIN
Parking and Network Management Business Unit Manager
Regulatory Services

^c LBS 2015/001

^d LBS 2015/065

^e LBS 2017/061

^f LBS 2018/239

SCHEDULE - UNLIMITED STAY DISABLED PERSONS PARKING PLACES

<i>No. of parking place</i> (1)	<i>Designated parking place</i> (2)	<i>Permitted hours</i> (3)
****.	ADYS ROAD the south-west side, from the common boundary of Nos. 8 and 10 Adys Road south-eastward for a distance of 6.6 metres.	At any time
****.	BADSWORTH ROAD the south-west side, from the north-western wall of No. 28 Badsworth Road south-eastward for a distance of 6.6 metres.	At any time
****.	BELLENDEN ROAD the south-east side, from the common boundary of Nos. 239 and 241 Bellenden Road south-westward for a distance of 6 metres.	At any time
****.	BIRD IN BUSH ROAD the north-west side, from the common boundary of Nos. 29 and 31 Bird in Bush Road south-westward for a distance of 6.6 metres.	At any time
****.	CALYPSO CRESCENT the south-east side of the east to west arm, from a point 11 metres north-east of the north-eastern kerb-line build-out of Chandler Way north-eastward for a distance of 6.6 metres.	At any time
****.	CAMBERWELL GROVE the south-west side, from the common boundary of Nos. 158a and 158 Camberwell Grove north-westward for a distance of 6.6 metres.	At any time
****.	CAMILLA ROAD the east side, from a point opposite the southern wall of No. 58 Camilla Road northward for a distance of 6.6 metres.	At any time
****.	CHESTERFIELD GROVE the north side, from the common boundary of Nos. 17 and 19 Chesterfield Grove westward for a distance of 6.6 metres.	At any time
****.	CREBOR STREET the south-west side, from a point 2 metres south-east of the common boundary of Nos. 6a and 8 Crebor Street south-eastward for a distance of 6.6 metres.	At any time
****.	EAST DULWICH GROVE the south-east side, from a point 4 metres south-west of the common boundary of Nos. 65 and 67 East Dulwich Grove north-eastward for a distance of 6.6 metres.	At any time

SCHEDULE - UNLIMITED STAY DISABLED PERSONS PARKING PLACES

<i>No. of parking place (1)</i>	<i>Designated parking place (2)</i>	<i>Permitted hours (3)</i>
****	GREEN DALE the north-east side, from a point 81 metres north-west of the north-western kerb-line of East Dulwich Grove north-westward for a distance of 6.6 metres.	At any time
****	JOHN RUSKIN STREET the north-west side, from the common boundary of Nos. 38 and 40 John Ruskin Street north-eastward for a distance of 6.6 metres.	At any time
****	KIRKWOOD ROAD the south-west side, from the common boundary of Nos. 147 and 149 Kirkwood Road north-westward for a distance of 6.6 metres.	At any time
****	LANDELLS ROAD the north-west side, from the common boundary of Nos. 107 and 109 Landells Road north-eastward for a distance of 6.6 metres.	At any time
****	LINDEN GROVE the north-west side, from the common boundary of Nos. 179 and 181 Linden Grove south-westward for a distance of 6.6 metres.	At any time
****	LODER STREET the east side, from the common boundary of Nos. 16 and 18 Loder Street northward for a distance of 6.6 metres.	At any time
****	LORDSHIP LANE the south-west side, from a point 4 metres south-east of the common boundary of Nos. 400 and 402 Lordship Lane south-eastward for a distance of 6 metres.	At any time
****	LYNTON ROAD the north-east side, from the south-eastern wall of No. 8 Lynton Road north-westward for a distance of 6.6 metres.	At any time
****	MARSDEN ROAD the south-west side, from the common boundary of Nos. 14 and 16 Marsden Road north-westward for a distance of 6.6 metres.	At any time
****	MOODY ROAD the south-west side, from the south-eastern wall of No. 1 Moody Road south-eastward for a distance of 6.6 metres.	At any time
****	PENNETHORNE ROAD the south-west side, from the common boundary of Nos. 66 and 68 Pennethorne Road south-eastward for a distance of 6.6 metres.	At any time

SCHEDULE - UNLIMITED STAY DISABLED PERSONS PARKING PLACES

<i>No. of parking place (1)</i>	<i>Designated parking place (2)</i>	<i>Permitted hours (3)</i>
****.	<p>PLAYFIELD CRESCENT</p> <p>the west side, from the common boundary of Nos. 13 and 15 Playfield Crescent northward for a distance of 6.6 metres.</p>	At any time
****.	<p>RAUL ROAD</p> <p>the north-west side, from a point 4 metres south-west of the south-western wall of No. 21 Raul Road south-westward for a distance of 6.6 metres.</p>	At any time
****.	<p>ST GEORGE'S WAY</p> <p>the south side, from a point 11 metres east of the common boundary of Nos. 84 and 86 St George's Way eastward for a distance of 6 metres.</p>	At any time
****.	<p>UPLAND ROAD</p> <p>the south-east side, from the common boundary of Nos. 217 and 219 Upland Road south-westward for a distance of 6.2 metres.</p>	At any time

EXPLANATORY NOTE

(This note is not part of the Order)

This order:-

- a) revokes the designation of redundant 'unlimited stay' disabled persons parking places in Belvoir Road, Caulfield Road, Denman Road, Fellbrigg Road, Hansler Road, Harmsworth Street, Rodwell Road, Soames Street, Tarbert Road and West Square; and
- b) provides new 'unlimited stay' disabled persons' parking places in Adys Road, Badsworth Road, Bellenden Road, Bird in Bush Road, Calypso Crescent, Camberwell Grove, Camilla Road, Chesterfield Grove, Crebor Street, East Dulwich Grove, Green Dale, John Ruskin Street, Kirkwood Road, Landells Road, Linden Grove, Loder Street, Lordship Lane, Lynton Road, Marsden Road, Moody Road, Pennethorne Road, Playfield Crescent, Raul Road, St George's Way and Upland Road,

in the London Borough of Southwark.



THE COUNCIL OF THE LONDON BOROUGH OF SOUTHWARK

TRAFFIC MANAGEMENT ORDER

201* No. xxx

The London Borough of Southwark (Parking places) (CPZ 'B') (No. xx) Order 201*

Made: xx xxxxx 201*

Coming into force: xx xxxxx 201*

The council of the London Borough of Southwark, after consulting the Commissioner of Police of the Metropolis, in exercise of the powers conferred by sections 45, 46, 49 and 124 of and Part IV of Schedule 9 to the Road Traffic Regulation Act 1984^a, as amended, and of all other powers thereunto enabling, hereby make the following Order:

Citation and commencement

- 1.1 This Order may be cited as the London Borough of Southwark (Parking Places) (CPZ 'B') (No. xx) Order 201* and shall come into force on xx xxxxx 201*.

Interpretation

- 2.1 In this Order:-

“council” means the council of the London Borough of Southwark;

“enactment” means any enactment, whether public general or local, and includes any order, bye-law, rule, regulation, scheme or other instrument having effect by virtue of an enactment; and

“the Order of 2013” means The London Borough of Southwark (Parking places) (CPZ 'B') (No. 1) Order 2013^b.

- 2.2 Any reference in this Order to any enactment shall be construed as a reference to that enactment as amended, applied, consolidated, re-enacted by or as having effect by virtue of any subsequent enactment.
- 2.3 Unless the context otherwise requires, any expression used in this Order which is also used in the Order of 2013 shall have the same meaning as in that Order.

Revocation

- 3.1 Without prejudice to the validity of anything done, or to any liability incurred in respect of any act or omission before the coming into force of this Order the designation by the Order of 2013 of the parking place numbered 133 in Schedule 1 therein is hereby revoked.

^a 1984 c.27

^b LBS 2013/115

Designation of parking places and application of the Order of 2013 thereto

- 4.1 Each area on a highway comprising the length of carriageway of a street specified in columns (2) of the Schedule to this Order and bounded on one side of that length by the edge of the carriageway, and having a width throughout of 2 metres, is designated as a parking place.
- 4.2 The provisions of the Order of 2013 (other than Articles 3 and 15) shall apply to each area designated as a parking place by this Order as if in those provisions any reference to a designated parking place or to a parking place shall include a reference to the area designated as a parking place by this Order and, as if any reference to Schedule 1 to the Order of 2013 included a reference to the Schedule to this Order.

Placing of traffic signs etc.

- 5.1 The council shall:-
- (a) place and maintain traffic signs indicating the limits of each parking place referred to in the Schedule to this Order;
 - (b) place and maintain in or in the vicinity of each parking place referred to in the Schedule to this Order traffic signs indicating that such a parking place may be used during the permitted hours for the leaving only of the vehicles specified in Articles 4.1 and 4.2 of the Order of 2013; and
 - (c) carry out such other works as is reasonably required for the purposes of the satisfactory operation of a parking place.

Dated this xxxxxxxxxx day of xxxxxx 201*

[signature here]

NICKY COSTIN
Parking and Network Management Business Unit Manager
Regulatory Services

SCHEDULE - PERMIT HOLDERS' PARKING PLACES

<i>No. of parking place (1)</i>	<i>Designated parking place (2)</i>	<i>Permitted hours (3)</i>
***.	RAUL ROAD the north-west side, from a point 9 metres west of the western kerb-line of Cicely Road westward for a distance of 29.5 metres.	8.30 am to 6.30 pm Monday to Saturday

EXPLANATORY NOTE

(This note is not part of the Order)

This Order reduces in length an existing permit holders' parking place so as to accommodate a new 'unlimited stay' disabled persons' parking place, in the London Borough of Southwark.



THE COUNCIL OF THE LONDON BOROUGH OF SOUTHWARK

TRAFFIC MANAGEMENT ORDER

201* No. xxx

The London Borough of Southwark (Parking places) (CPZ 'C2') (No. *) Order 201*

Made: xx xxxxx 201*

Coming into force: xx xxxxx 201*

The council of the London Borough of Southwark, after consulting the Commissioner of Police of the Metropolis, in exercise of the powers conferred by sections 45, 46, 49 and 124 of and Part IV of Schedule 9 to the Road Traffic Regulation Act 1984^a, as amended, and of all other powers thereunto enabling, hereby make the following Order:

Citation and commencement

- 1.1 This Order may be cited as the London Borough of Southwark (Parking Places) (CPZ 'C2') (No. *) Order 201* and shall come into force on xx xxxxx 201*.

Interpretation

- 2.1 In this Order:-

“council” means the council of the London Borough of Southwark;

“enactment” means any enactment, whether public general or local, and includes any order, bye-law, rule, regulation, scheme or other instrument having effect by virtue of an enactment; and

“the Order of 2009” means The London Borough of Southwark (Parking places) (CPZ 'C2') (No. 1) Order 2009^b.

- 2.2 Any reference in this Order to any enactment shall be construed as a reference to that enactment as amended, applied, consolidated, re-enacted by or as having effect by virtue of any subsequent enactment.
- 2.3 Unless the context otherwise requires, any expression used in this Order which is also used in the Order of 2009 shall have the same meaning as in that Order.

Revocation

- 3.1 Without prejudice to the validity of anything done, or to any liability incurred in respect of any act or omission before the coming into force of this Order the designation by the Order of 2009 of the parking places numbered 139 and 140 in Schedule 1 therein are hereby revoked.

^a 1984 c.27

^b LBS 2009/073

Designation of parking places and application of the Order of 2009 thereto

- 4.1 Each area on a highway comprising the length of carriageway of a street specified in columns (2) of the Schedule to this Order and bounded on one side of that length by the edge of the carriageway, and having a width throughout of 2 metres, is designated as a parking place.
- 4.2 The provisions of the Order of 2009 (other than Articles 3 and 15) shall apply to each area designated as a parking place by this Order as if in those provisions any reference to a designated parking place or to a parking place shall include a reference to the area designated as a parking place by this Order and, as if any reference to Schedule 1 to the Order of 2009 included a reference to the Schedule to this Order.

Placing of traffic signs etc.

- 5.1 The council shall:-
- (a) place and maintain traffic signs indicating the limits of each parking place referred to in the Schedules to this Order;
 - (b) place and maintain in or in the vicinity of each parking place referred to in the Schedules to this Order traffic signs indicating that such a parking place may be used during the permitted hours for the leaving only of the vehicles specified in Articles 4.1 and 4.2 of the Order of 2009; and
 - (c) carry out such other works as is reasonably required for the purposes of the satisfactory operation of a parking place.

Dated this xxxxxxxxxx day of xxxxxx 201*

[signature here]

NICKY COSTIN
Parking and Network Management Business Unit Manager
Regulatory Services

SCHEDULE - PERMIT HOLDERS' PARKING PLACES

<i>No. of parking place</i> (1)	<i>Designated parking place</i> (2)	<i>Permitted hours</i> (3)
***.	WEST SQUARE (the north-western arm) the north-west side, from the common boundary of Nos. 17 and 18 West Square north-eastward for a distance of 60 metres.	8.30 am to 6.30 pm Monday to Friday

EXPLANATORY NOTE

(This note is not part of the Order)

This Order joins and extends the length of two existing permit holders' parking places in West Square so as to accommodate the revocation of an unlimited stay disabled 'blue badge holders' parking place no longer needed, in the London Borough of Southwark.



THE COUNCIL OF THE LONDON BOROUGH OF SOUTHWARK

TRAFFIC MANAGEMENT ORDER

201* No. 0xx

The London Borough of Southwark (Parking places) (CPZ 'GR') (No. *) Order 201*

Made: xx xxxxxxxxxxxx 201*

Coming into force: xx xxxxxxxxxxxx 201*

The council of the London Borough of Southwark, after consulting the Commissioner of Police of the Metropolis, in exercise of the powers conferred by sections 45, 46, 49 and 124 of and Part IV of Schedule 9 to the Road Traffic Regulation Act 1984^a, as amended, and of all other powers thereunto enabling, hereby make the following Order:

Citation and commencement

- 1.1 This Order may be cited as the London Borough of Southwark (Parking places) (CPZ 'GR') (No. *) Order 201* and shall come into force on xx xxxxxxxxxxxx 201*.

Interpretation

- 2.1 In this Order:

"council" means the council of the London Borough of Southwark;

"enactment" means any enactment, whether public general or local, and includes any order, bye-law, rule, regulation, scheme or other instrument having effect by virtue of an enactment; and

"the Order of 2013" means The London Borough of Southwark (Parking places) (CPZ 'GR') (No. 1) Order 2013^b.

- 2.2 Any reference in this Order to any enactment shall be construed as a reference to that enactment as amended, applied, consolidated, re-enacted by or as having effect by virtue of any subsequent enactment.
- 2.3 Unless the context otherwise requires, any expression used in this Order which is also used in the Order of 2013 shall have the same meaning as in that Order.

^a 1984 c.27

^b LBS 2013/106

Revocation

- 3.1 Without prejudice to the validity of anything done, or to any liability incurred in respect of any act or omission before the coming into force of this Order, the designation by the London Borough of Southwark (Parking places) (CPZ 'GR') (No. 3) Order 2015^c of the parking place numbered 167 in the Schedule to that Order, is hereby revoked.

Designation of parking places and application of the Order of 2013 thereto

- 4.1 Each area on a highway comprising the length of carriageway of a street specified in column 2 of the Schedule to this Order and bounded on one side of that length by the edge of the carriageway, is designated as a parking place.
- 4.2 The provisions of the Order of 2013 (other than Articles 3 and 15) shall apply to the areas described in the Schedule to this Order as if in those provisions any reference to a designated parking place or to a parking place shall include a reference to an area designated as a parking place by this Order and as if any reference to Schedule 2 to the Order of 2013 included a reference to the Schedule to this Order.

Placing of traffic signs, etc.

- 5.1 The council shall:-
- (a) place and maintain traffic signs indicating the limits of each parking place referred to in the Schedule to this Order;
 - (b) place and maintain in or in the vicinity of each parking place referred to in the Schedule to this Order traffic signs indicating that such parking places may be used during the permitted hours for the leaving only of the vehicles specified in Articles 4.1 and 4.3 of the Order of 2013;
 - (c) carry out such other works as is reasonably required for the purposes of the satisfactory operation of a parking place.

Dated this xxxxxxxxxx day of xxxxxx 201*

[signature here]

NICKY COSTIN
Parking and Network Management Business Unit Manager
Regulatory Services

^c LBS 2015/017

SCHEDULE – ‘SHARED - USE’ PARKING PLACES

<i>No. of parking place (1)</i>	<i>Designated parking place (2)</i>	<i>Permitted hours (hours of operation) (3)</i>	<i>Maximum parking period (4)</i>	<i>Minimum return interval (5)</i>
**.	<p>LYNTON ROAD</p> <p>the north-east side, from a point 4.5 metres south-east of the north-western wall of No. 8 Lynton Road south-eastward for a distance of 10 metres.</p>	<p>8 am to 6.30 pm Monday to Friday</p>	<p>4 hours</p>	<p>-</p>

EXPLANATORY NOTE

(This note is not part of the Order)

This Order reduces in length an existing 'shared-use' parking place in Lynton Road so as to accommodate a new 'unlimited stay' disabled persons' parking place, in the London Borough of Southwark.



THE COUNCIL OF THE LONDON BOROUGH OF SOUTHWARK

TRAFFIC MANAGEMENT ORDER

201* No. 0xx

The London Borough of Southwark (Parking places) (CPZ 'J') (No. *) Order 201*

Made: xx xxxxx 201*

Coming into force: xx xxxxx 201*

The council of the London Borough of Southwark, after consulting the Commissioner of Police of the Metropolis, in exercise of the powers conferred by sections 45, 46, 49 and 124 of and Part IV of Schedule 9 to the Road Traffic Regulation Act 1984^a, as amended, and of all other powers thereunto enabling, hereby make the following Order:

Citation and commencement

- 1.1 This Order may be cited as the London Borough of Southwark (Parking places) (CPZ 'J') (No. *) Order 201* and shall come into force on xx xxxxx 201*.

Interpretation

- 2.1 In this Order:

"council" means the council of the London Borough of Southwark;

"enactment" means any enactment, whether public general or local, and includes any order, bye-law, rule, regulation, scheme or other instrument having effect by virtue of an enactment; and

"the Order of 2011" means The London Borough of Southwark (Parking places) (CPZ 'J') (No. 1) Order 2011^b, as amended by the London Borough of Southwark (Parking places) (CPZ 'J') (No. 26) Order 2015.

- 2.2 Any reference in this Order to any enactment shall be construed as a reference to that enactment as amended, applied, consolidated, re-enacted by or as having effect by virtue of any subsequent enactment.
- 2.3 Unless the context otherwise requires, any expression used in this Order which is also used in the Order of 2011 shall have the same meaning as in that Order.

Revocation

- 3.1 Without prejudice to the validity of anything done, or to any liability incurred in respect of any act or omission before the coming into force of this Order, the designation by the Order of 2011 of the parking place numbered 61 in Schedule 1 therein, is hereby revoked.

^a 1984 c.27

^b LBS 2011/058

Designation of parking places and application of the Order of 2011 thereto

- 4.1 Each area on a highway comprising the length of carriageway of a street specified in column 2 of the Schedule to this Order and bounded on one side of that length by the edge of the carriageway, is designated as a parking place.
- 4.2 The provisions of the Order of 2011 (other than Articles 3 and 15) shall apply to the areas described in the Schedule to this Order as if in those provisions any reference to a designated parking place or to a parking place shall include a reference to an area designated as a parking place by this Order and as if any reference to Schedule 1 to the Order of 2011 included a reference to the Schedule to this Order.

Placing of traffic signs, etc.

- 5.1 The council shall:-
- (a) place and maintain traffic signs indicating the limits of each parking place referred to in the Schedule to this Order;
 - (b) place and maintain in or in the vicinity of each parking place referred to in the Schedule to this Order traffic signs indicating that such parking places may be used during the permitted hours for the leaving only of the vehicles specified in Articles 4.1 and 4.2 of the Order of 2011;
 - (c) carry out such other works as is reasonably required for the purposes of the satisfactory operation of a parking place.

Dated this xxxxxxxxxx day of xxxxxx 201*

[signature here]

NICKY COSTIN
Parking and Network Management Business Unit Manager
Regulatory Services

SCHEDULE – PERMIT HOLDER'S PARKING PLACES

<i>No. of parking place</i> (1)	<i>Designated parking place</i> (2)	<i>Permitted hours</i> (3)
***.	JOHN RUSKIN STREET the north-west side, from a point 16 metres south-west of the south-western kerb-line of Pelier Street south-westward for a distance of 56.5 metres.	8.30 am to 6.30 pm Monday to Friday

EXPLANATORY NOTE

(This note is not part of the Order)

This Order reduces in length an existing permit holders' parking place in John Ruskin Street so as to accommodate a new 'unlimited stay' disabled persons' parking place, in the London Borough of Southwark.



THE COUNCIL OF THE LONDON BOROUGH OF SOUTHWARK

TRAFFIC MANAGEMENT ORDER

201* No. ***

The London Borough of Southwark (Parking places) (CPZ 'K') (No. *) Order 201*

Made: xx xxxxxx 201*

Coming into force: xx xxxxxx 201*

The council of the London Borough of Southwark, after consulting the Commissioner of Police of the Metropolis, in exercise of the powers conferred by sections 45, 46, 49 and 124 of and Part IV of Schedule 9 to the Road Traffic Regulation Act 1984^a, as amended, and of all other powers thereunto enabling, hereby make the following Order:

Citation and commencement

- 1.1 This Order may be cited as The London Borough of Southwark (Parking places) (CPZ 'K') (No. *) Order 201* and shall come into force on xx xxxxxx 201*.

Interpretation

- 2.1 In this Order:-

"council" means the council of the London Borough of Southwark;

"enactment" means any enactment, whether public general or local, and includes any order, bye-law, rule, regulation, scheme or other instrument having effect by virtue of an enactment; and

"the Order of 2015" means The London Borough of Southwark (Parking places) (CPZ 'K') (No. 1) Order 2015^b.

- 2.2 Any reference in this Order to any enactment shall be construed as a reference to that enactment as amended, applied, consolidated, re-enacted by or as having effect by virtue of any subsequent enactment.
- 2.3 Unless the context otherwise requires, any expression used in this Order which is also used in the Order of 2015 shall have the same meaning as in that Order.

^a 1984 c.27

^b LBS 2015/096

Revocation

- 3.1 Without prejudice to the validity of anything done or to any liability incurred in respect of any act or omission before the coming into force of this Order, the designation by the Order of 2015 of the parking place numbered 4 in Schedule 1 therein is hereby revoked.

Designation of parking place and application of the Order of 2015 thereto

- 4.1 Each area on a highway comprising the length of carriageway of a street specified in column (2) of the Schedule to this Order and bounded on one side of that length by the edge of the carriageway, is designated as a parking place.
- 4.2 The provisions of the Order of 2015 (other than Articles 3 and 15) shall apply to the areas described in the Schedule to this Order as if in those provisions any reference to a designated parking place or to a parking place shall include a reference to the area designated as a parking place by this Order and as if any reference to Schedule 1 to the Order of 2015 included a reference to the Schedule to this Order.

Placing of traffic signs, etc.

- 5.1 The council shall:-
- (a) place and maintain traffic signs indicating the limits of each parking place referred to in the Schedule to this Order;
 - (b) place and maintain in or in the vicinity of each parking place referred to in the Schedule to this Order traffic signs indicating that such a parking place may be used during the permitted hours for the leaving only of the vehicles specified in Article 4.1 and 4.2, as the case may be, of the Order of 2015;
 - (c) carry out such other works as is reasonably required for the purposes of the satisfactory operation of a parking place.

Dated this xxxxxxxxxx day of xxxxxx 201*

[signature here]

NICKY COSTIN
Parking and Network Management Business Unit Manager
Regulatory Services

SCHEDULE - PERMIT HOLDER'S PARKING PLACES

<i>No. of parking place (1)</i>	<i>Designated parking place (2)</i>	<i>Permitted hours (3)</i>
***.	BADSWORTH ROAD the south-west side, from a point 8 metres south-east of the south-eastern kerb-line of Comber Grove south-eastward for a distance of 14.5 metres.	8.30 am to 6.30 pm Monday to Friday
***.	BADSWORTH ROAD the south-west side, from a point 3.5 metres north-west of the common boundary of Nos. 26 and 27 Badsworth Road south-eastward for a distance of 7.5 metres.	8.30 am to 6.30 pm Monday to Friday

EXPLANATORY NOTE

(This note is not part of the Order)

This Order splits an existing permit holders' parking place in Badsworth Road, so as to accommodate a new 'unlimited stay' disabled persons' parking place, in the London Borough of Southwark.



THE COUNCIL OF THE LONDON BOROUGH OF SOUTHWARK

TRAFFIC MANAGEMENT ORDER

201* No. 0xx

The London Borough of Southwark (Parking places) (CPZ 'L') (No. *) Order 201*

Made: xx xxxxxx 201*

Coming into force: xx xxxxxx 201*

The council of the London Borough of Southwark, after consulting the Commissioner of Police of the Metropolis, in exercise of the powers conferred by sections 45, 46, 49 and 124 of and Part IV of Schedule 9 to the Road Traffic Regulation Act 1984^a, as amended, and of all other powers thereunto enabling, hereby make the following Order:

Citation and commencement

- 1.1 This Order may be cited as the London Borough of Southwark (Parking places) (CPZ 'L') (No. *) Order 201* and shall come into force on xx xxxxxx 201*.

Interpretation

- 2.1 In this Order:-
"council" means the council of the London Borough of Southwark;
"the Order of 2016" means the London Borough of Southwark (Parking Places) (CPZ 'L') (No. 1) Order 2016^b.
- 2.2 Any reference in this Order to any enactment shall be construed as a reference to that enactment as amended, applied, consolidated, re-enacted by or as having effect by virtue of any subsequent enactment.
- 2.3 Unless the context otherwise requires, any expression used in this Order which is also used in the Order of 2016 shall have the same meaning as in that Order.

Revocation

- 3.1 Without prejudice to the validity of anything done or to any liability incurred in respect of any act or omission before the coming into force of this Order the designation by the Order of 2016 of the parking places numbered 1, 2, 3, 4, 5, 6, 7, 8, 9, 10, 11, 12, 14, 15, 16, 17, 18 and 19 in Schedule 1 therein; and the parking places numbered 1, 2, 3, and 4 in Schedule 3 are hereby revoked.

^a 1984 c.27

^b LBS 2016/046

Designation of parking place and application of the Order of 2016 thereto

- 4.1 Each area on a highway comprising the length of carriageway of a street specified in column 2 of the Schedule to this Order and bounded on one side of that length by the edge of the carriageway, and having a width throughout of 2 metres, is designated as a parking place.
- 4.2 The provisions of the Order of 2016 (other than Articles 3.1 and 15.1) shall apply to each area described in the Schedule to this Order as if in those provisions any reference to a parking place shall include a reference to each area designated as a parking place by this Order and as if:-
- (a) any reference to Schedule 1 to the Order of 2016 included a reference to Schedule 1 to this Order; and
 - (b) any reference to Schedule 3 to the Order of 2016 included a reference to Schedule 2 to this Order.

Placing of traffic signs etc.

- 5.1 The council shall:-
- (a) place and maintain traffic signs indicating the limits of each parking place referred to in the Schedule to this Order;
 - (b) place and maintain in or in the vicinity of each parking place referred to in the Schedule to this Order traffic signs indicating that such parking places may be used during the permitted hours for the leaving only of the vehicles specified in Articles 4.1, 4.2 and 4.4 of the Order of 2016; and
 - (c) carry out such other works as is reasonably required for the purposes of the satisfactory operation of the parking places.

Dated this xxxxxxxxxx day of xxxxxx 201*

[signature here]

NICKY COSTIN
Parking and Network Management Business Unit Manager
Regulatory Services

SCHEDULE 1 - PERMIT HOLDERS' PARKING PLACES

<i>No. of parking place (1)</i>	<i>Designated parking place (2)</i>	<i>Permitted hours (3)</i>
***	CAMBERWELL GROVE the north-east side, from a point 1.5 metres south-east of the common boundary of Nos. 9 and 11 Camberwell Grove south-eastward for a distance of 5 metres.	8.30 am to 6.30 pm Monday to Friday
***	CAMBERWELL GROVE the north-east side, from a point 2.5 metres south-east of the north-western wall of No. 15 Camberwell Grove south-eastward for a distance of 69 metres.	8.30 am to 6.30 pm Monday to Friday
***	CAMBERWELL GROVE the north-east side, from the common boundary of Nos. 41 and 43 Camberwell Grove south-eastward for a distance of 15 metres.	8.30 am to 6.30 pm Monday to Friday
***	CAMBERWELL GROVE the north-east side, from a point 3.5 metres south-east of the south-eastern kerb-line of Ribbon Dance Mews south-eastward for a distance of 7 metres.	8.30 am to 6.30 pm Monday to Friday
***	CAMBERWELL GROVE the north-east side, from the common boundary of Nos. 51 and 53 Camberwell Grove south-eastward for a distance of 13 metres.	8.30 am to 6.30 pm Monday to Friday
***	CAMBERWELL GROVE the north-east side, from a point 1 metre south-east of the north-western wall of No. 61 Camberwell Grove south-eastward for a distance of 45 metres.	8.30 am to 6.30 pm Monday to Friday
***	CAMBERWELL GROVE the north-east side, from the common boundary of Nos. 85 and 87 north-westward for a distance of 45 metres.	8.30 am to 6.30 pm Monday to Friday
***	CAMBERWELL GROVE the north-east side, from a point 6 metres south-east of the south-eastern kerb-line of Graces Mews south-eastward for a distance of 80 metres.	8.30 am to 6.30 pm Monday to Friday
***	CAMBERWELL GROVE the north-east side, from the common boundary of Nos. 117 and 119 Camberwell Grove south-eastward for a distance of 10 metres.	8.30 am to 6.30 pm Monday to Friday
***	CAMBERWELL GROVE the south-west side, from a point 12 metres north-west of the common boundary of Nos. 2e and 4 Camberwell Grove south-eastward for a distance of 102 metres.	8.30 am to 6.30 pm Monday to Friday
***	CAMBERWELL GROVE the south-west side, from a point 2 metres south-east of a point opposite the common boundary of Nos. 51 and 53 Camberwell Grove south-eastward for a distance of 56 metres.	8.30 am to 6.30 pm Monday to Friday

SCHEDULE 1 - PERMIT HOLDERS' PARKING PLACES

<i>No. of parking place (1)</i>	<i>Designated parking place (2)</i>	<i>Permitted hours (3)</i>
***.	CAMBERWELL GROVE the south-west side, from a point 14.5 metres south-east of the common boundary of Nos. 32 and 34 Camberwell Grove south-eastward for a distance of 6.5 metres.	8.30 am to 6.30 pm Monday to Friday
***.	CAMBERWELL GROVE the south-west side, from a point 4.5 metres north-west of the common boundary of Nos. 38 and 40 Camberwell Grove south-eastward for a distance of 160 metres.	8.30 am to 6.30 pm Monday to Friday
***.	CAMBERWELL GROVE the south-west side, from the north-western wall of No. 140 Camberwell Grove south-eastward for a distance of 13 metres.	8.30 am to 6.30 pm Monday to Friday
***.	CAMBERWELL GROVE the south-west side, from the common boundary of Nos. 144 and 146 Camberwell Grove south-eastward for a distance of 39 metres.	8.30 am to 6.30 pm Monday to Friday
***.	CAMBERWELL GROVE the south-west side, from the common boundary of Nos. 158 and 158a Camberwell Grove south-eastward for a distance of 32.5 metres.	8.30 am to 6.30 pm Monday to Friday
***.	CAMBERWELL GROVE the south-west side, from a point 7.5 metres south-east of the common boundary of Nos. 164 and 166 Camberwell Grove south-eastward for a distance of 44.5 metres.	8.30 am to 6.30 pm Monday to Friday
***.	CAMBERWELL GROVE the south-west side, from a point 20 metres south-east of the south-eastern kerb-line of Stories Road south-eastward for a distance of 111 metres.	8.30 am to 6.30 pm Monday to Friday
***.	CAMBERWELL GROVE the south-west side, from a point 3 metres south-east of the common boundary of Nos. 214 and 216 Camberwell Grove south-eastward for a distance of 8.5 metres.	8.30 am to 6.30 pm Monday to Friday

SCHEDULE 2 – PAY PARKING PLACES

<i>No. of parking place</i> (1)	<i>Designated parking place</i> (2)	<i>Permitted hours (hours of operation)</i> (3)	<i>Maximum parking period</i> (4)	<i>Minimum return interval</i> (5)
**.	CAMBERWELL GROVE the north-east side, from the common boundary of Nos. 85 and 87 south-eastward for a distance of 15 metres.	8.30 am to 6.30 pm Monday to Friday	4 hours	-
**.	CAMBERWELL GROVE the south-west side, from a point 47.5 metres south-east of the south-western kerb-line of Camberwell Church Street south-eastward for a distance of 22 metres.	8.30 am to 6.30 pm Monday to Friday	4 hours	-
**.	CAMBERWELL GROVE the south-west side, from a point 10 metres north-west of the north-western kerb-line of Stories Road north-westward for a distance of 15 metres.	8.30 am to 6.30 pm Monday to Friday	4 hours	-
**.	CAMBERWELL GROVE the south-west side, from a point 10 metres south-east of the south-eastern kerb-line of Stories Road south-eastward for a distance of 10 metres.	8.30 am to 6.30 pm Monday to Friday	4 hours	-

EXPLANATORY NOTE

(This note is not part of the Order)

This Order:-

- (a) splits and reduces in length an existing permit holders' parking place in Camberwell Grove so as to accommodate a new 'unlimited stay' disabled persons parking place and consolidates existing permit holders' parking places in Camberwell Grove to better match restrictions in the street, and
- (b) consolidates existing pay parking places in Camberwell Grove to better match restrictions in the street,

in the London Borough of Southwark.



THE COUNCIL OF THE LONDON BOROUGH OF SOUTHWARK

TRAFFIC MANAGEMENT ORDER

201* No. xxx

The London Borough of Southwark (Parking places) (CPZ 'PR') (No. *) Order 201*

Made: xx xxxxx 201*

Coming into force: xx xxxxx 201*

The council of the London Borough of Southwark, after consulting the Commissioner of Police of the Metropolis, in exercise of the powers conferred by sections 45, 46, 49 and 124 of and Part IV of Schedule 9 to the Road Traffic Regulation Act 1984^a, as amended, and of all other powers thereunto enabling, hereby make the following Order:

Citation and commencement

- 1.1 This Order may be cited as the London Borough of Southwark (Parking places) (CPZ 'PR') (No. *) Order 201* and shall come into force on xx xxxxx 201*.

Interpretation

- 2.1 In this Order:-

"council" means the council of the London Borough of Southwark;

"enactment" means any enactment, whether public general or local, and includes any order, bye-law, rule, regulation, scheme or other instrument having effect by virtue of an enactment; and

"the Order of 2017" means the London Borough of Southwark (Parking places) (CPZ 'PR') Order 2017^b.

- 2.2 Any reference in this Order to any enactment shall be construed as a reference to that enactment as amended, applied, consolidated, re-enacted by or as having effect by virtue of any subsequent enactment.
- 2.3 Unless the context otherwise requires, any expression used in this Order which is also used in the Order of 2017 shall have the same meaning as in that Order.

Revocation

- 3.1 Without prejudice to the validity of anything done, or to any liability incurred in respect of any act or omission before the coming into force of this Order the designation by the Order of 2017 of the parking places numbered 37 in Schedule 1 therein, is hereby revoked.

^a 1984 c.27

^b LBS 2017/077

Designation of parking places and application of the Order of 2017 thereto

- 3.1 Each area on a highway comprising the length of carriageway of a street specified in column 2 of a Schedule to this Order and bounded on one side of that length by the edge of the carriageway, and having a width throughout of 2 metres, is designated as a parking place.
- 3.2 The provisions of the Order of 2017 (other than Articles 3 and 15) shall apply to each area designated as a parking place by this Order as if in those provisions any reference to a parking place shall include a reference to each area designated as a parking place by this Order and as if any reference to Schedule 1 to the Order of 2017 included a reference to the Schedule to this Order.

Placing of traffic signs etc.

- 4.1 The council shall:-
- (a) place and maintain traffic signs indicating the limits of each parking place referred to in the Schedules to this Order;
 - (b) place and maintain in or in the vicinity of each parking place referred to in a Schedule to this Order traffic signs indicating that such a parking place may be used during the permitted hours for the leaving only of the vehicles specified in Articles 4.1 and 4.2 of the Order of 2017; and
 - (c) carry out such other works as is reasonably required for the purposes of the satisfactory operation of the parking place.

Dated this xxxxxxxxxx day of xxxxxx 201*

[signature here]

NICKY COSTIN
Parking and Network Management Business Unit Manager
Regulatory Services

SCHEDULE - 'SHARED-USE' PARKING PLACES

<i>No. of parking place</i> (1)	<i>Designated parking place</i> (2)	<i>Permitted hours (hours of operation)</i> (3)
**.	DENMAN ROAD the south-west side, from a point 1 metre south-east of the common boundary of Nos. 51 and 53 Denman Road south-eastward for a distance of 25 metres.	8.30 am to 6.30 pm Monday to Friday

EXPLANATORY NOTE

(This note is not part of the Order)

This Order extends the length of an existing permit holders' parking place in Denman Road to accommodate the removal of a redundant 'unlimited stay' disabled persons parking place, in the London Borough of Southwark.



THE COUNCIL OF THE LONDON BOROUGH OF SOUTHWARK

TRAFFIC MANAGEMENT ORDER

201* No. ***

The London Borough of Southwark (Parking places) (CPZ 'R') (No. *) Order 201*

Made: xx xxxxxx 201*

Coming into force: xx xxxxxx 201*

The council of the London Borough of Southwark, after consulting the Commissioner of Police of the Metropolis, in exercise of the powers conferred by sections 45, 46, 49 and 124 of and Part IV of Schedule 9 to the Road Traffic Regulation Act 1984^a, as amended, and of all other powers thereunto enabling, hereby make the following Order:

Citation and commencement

- 1.1 This Order may be cited as The London Borough of Southwark (Parking places) (CPZ 'R') (No. *) Order 201* and shall come into force on xx xxxxxx 201*.

Interpretation

- 2.1 In this Order:-

"council" means the council of the London Borough of Southwark;

"enactment" means any enactment, whether public general or local, and includes any order, bye-law, rule, regulation, scheme or other instrument having effect by virtue of an enactment; and

"the Order of 2019" means The London Borough of Southwark (Parking places) (CPZ 'R') (No. 1) Order 2019^b.

- 2.2 Any reference in this Order to any enactment shall be construed as a reference to that enactment as amended, applied, consolidated, re-enacted by or as having effect by virtue of any subsequent enactment.
- 2.3 Unless the context otherwise requires, any expression used in this Order which is also used in the Order of 2019 shall have the same meaning as in that Order.

^a 1984 c.27

^b LBS 2019/123

Revocation

- 3.1 Without prejudice to the validity of anything done or to any liability incurred in respect of any act or omission before the coming into force of this Order, the designation by the Order of 2019 of the parking place numbered 18 in Schedule 1 and the parking place numbered 42 in Schedule 3 therein are hereby revoked.

Designation of parking place and application of the Order of 2019 thereto

- 4.1 Each area on a highway comprising the length of carriageway of a street specified in column (2) of a Schedule to this Order and bounded on one side of that length by the edge of the carriageway, is designated as a parking place.
- 4.2 The provisions of the Order of 2019 (other than Articles 3, 16 and 17) shall apply to the areas described in each Schedule to this Order as if in those provisions any reference to a designated parking place or to a parking place shall include a reference to the area designated as a parking place by this Order and as if:-
- (i) any reference to Schedule 1 to the Order of 2019 included a reference to Schedule 1 to this Order; and
 - (ii) any reference to Schedule 3 to the Order of 2019 included a reference to Schedule 2 to this Order.

Placing of traffic signs, etc.

- 5.1 The council shall:-
- (a) place and maintain traffic signs indicating the limits of each parking place referred to in Schedules 1 and 2 to this Order;
 - (b) place and maintain in or in the vicinity of each parking place referred to in Schedules 1 and 2 to this Order traffic signs indicating that such a parking place may be used during the permitted hours for the leaving only of the vehicles specified in Article 4.1, 4.2 and 4.3, as the case may be, of the Order of 2019;
 - (c) carry out such other works as is reasonably required for the purposes of the satisfactory operation of a parking place.

Dated this xxxxxxxxxx day of xxxxxx 201*

[signature here]

NICKY COSTIN
Parking and Network Management Business Unit Manager
Regulatory Services

SCHEDULE 1 - PERMIT HOLDER'S PARKING PLACES

<i>No. of parking place (1)</i>	<i>Designated parking place (2)</i>	<i>Permitted hours (3)</i>
***.	CALYPSO CRESCENT the south-east side of the east to west arm, from a point 17.5 metres north-east of the north-eastern kerb-line build-out of Chandler Way north-eastward for a distance of 17.5 metres.	8.30 am to 6.30 pm Monday to Friday

SCHEDULE 2 – ‘SHARED-USE’ PARKING PLACES

<i>No. of parking place (1)</i>	<i>Designated parking place (2)</i>	<i>Permitted hours (hours of operation) (3)</i>	<i>Maximum parking period (4)</i>	<i>Minimum return interval (5)</i>
**.	ST GEORGE'S WAY the south side, from a point 17 metres east of the common boundary of Nos. 84 and 86 St Georges Way eastward for a distance of 6 metres.	8.30 am to 6.30 pm Monday to Friday	4 hours	-

EXPLANATORY NOTE

(This note is not part of the Order)

This Order:-

- (i) reduces in length an existing permit holders' parking place in Calypso Crescent; and
 - (ii) reduces in length an existing 'shared-use' parking place in St George's Way,
- so as to accommodate new 'unlimited stay' disabled persons' parking places, in the London Borough of Southwark.



THE COUNCIL OF THE LONDON BOROUGH OF SOUTHWARK

TRAFFIC MANAGEMENT ORDER

201* No. ***

London Borough of Southwark (Waiting and loading restrictions)
(Amendment No. **) Order 201*

Made: xx xxxx 201*

Coming into force: xx xxxx 201*

The council of the London Borough of Southwark, after consulting the Commissioner of Police of the Metropolis, in exercise of the powers conferred by sections 6 and 124 of and Part IV of Schedule 9 to the Road Traffic Regulation Act 1984^a, as amended, and of all other powers thereunto enabling, hereby make the following Order:

Citation and commencement

- 1.1 This Order may be cited as The London Borough of Southwark (Waiting and loading restrictions) (Amendment No. *) Order 201* and shall come into force on xx xxxx 201*.

Interpretation

- 2.1 In this Order:-

"council" means the council of the London Borough of Southwark;

"enactment" means any enactment, whether public general or local, and includes any order, bye-law, rule, regulation, scheme or other instrument having effect by virtue of an enactment; and

"the Order of 2015" means the London Borough of Southwark (Waiting and loading restrictions) Consolidation Order 2015^b, as amended.

- 2.2 Any reference in this Order to any enactment shall be construed as a reference to that enactment as amended, applied, consolidated, re-enacted by or as having effect by virtue of any subsequent enactment.
- 2.3 Unless the context otherwise requires, any expression used in this Order which is also used in the Order of 2015 shall have the same meaning as in that Order.

^a 1984 c.27

^b LBS 2015/082

Amendment of the Order of 2015

- 3.1 Without prejudice to the validity of anything done, or to any liability incurred in respect of any act or omission before the coming into force of this Order, the Order of 2015 shall have effect as though for the item numbered 462 in Schedule 1 to that Order there was substituted the item similarly numbered and set out in columns 1, 2 and 3 of the Schedule to this Order.

Dated this xxxxxxxxxx day of xxxxxx 201*

[signature here]

NICKY COSTIN
Parking and Network Management Business Unit Manager
Regulatory Services

SCHEDULE – WAITING RESTRICTIONS
(Substitution in Schedule 1 to the Order of 2015)

<i>Item No.</i> (1)	<i>Street</i> (2)	<i>Prescribed hours</i> (3)
462.	HARMSWORTH STREET	
	(a) the north-east side, between a point 1 metre north-west of the common boundary of Nos. 10 and 11 Harmsworth Street and a point 5 metres south-east of that common boundary;	At any time
	(b) so much else as does not lie within the length of street specified in sub-paragraph (a) above.	8.30 am to 6.30 pm Monday to Friday

EXPLANATORY NOTE

(This note is not part of the Order)

This Order amends 'at any time' waiting restrictions in Harmsworth Street so as to accommodate the removal of a redundant 'unlimited stay' disabled 'blue badge holders' parking place, in the London Borough of Southwark.

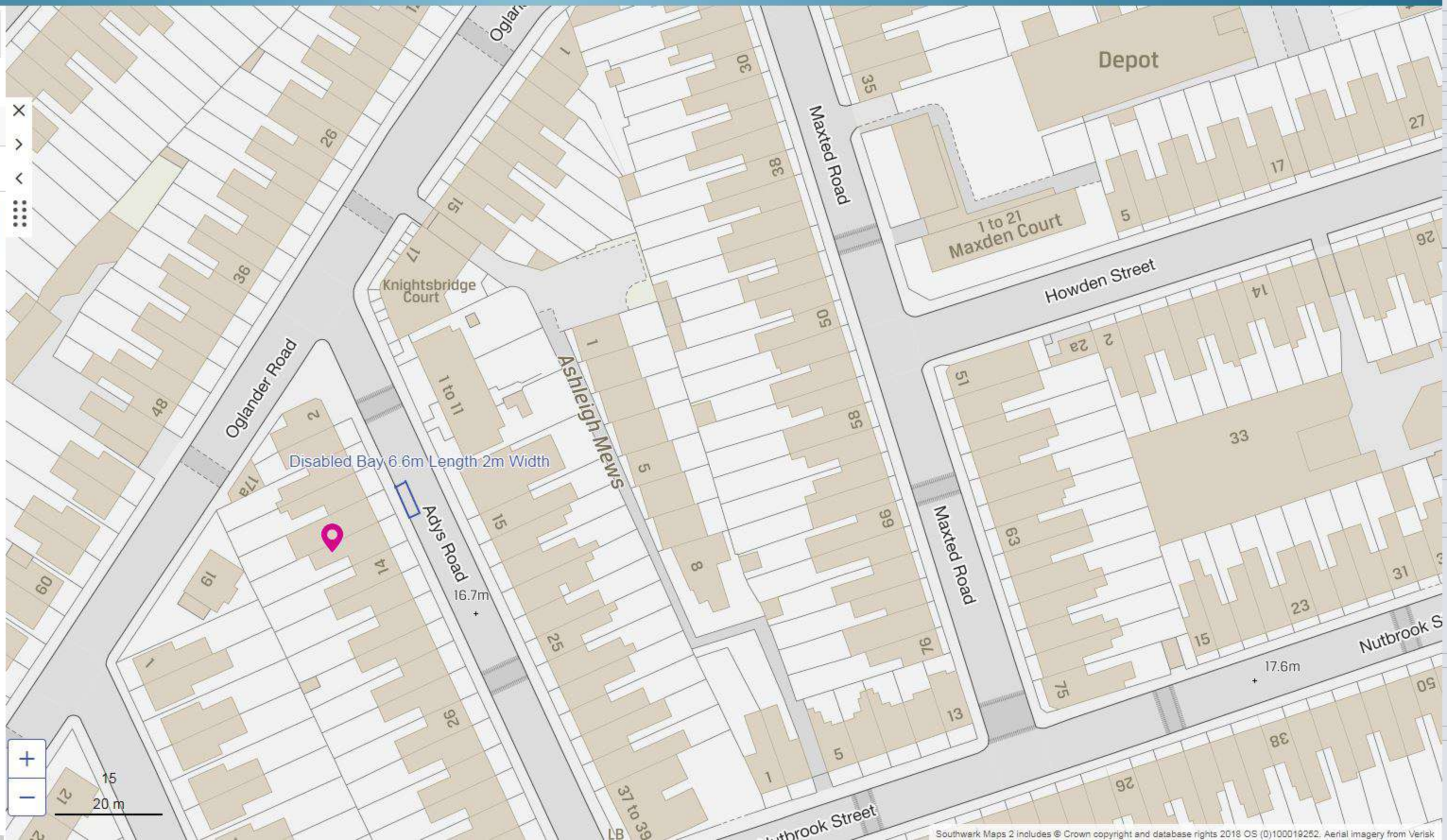
12B, ADYS ROAD, SE15 4DZ

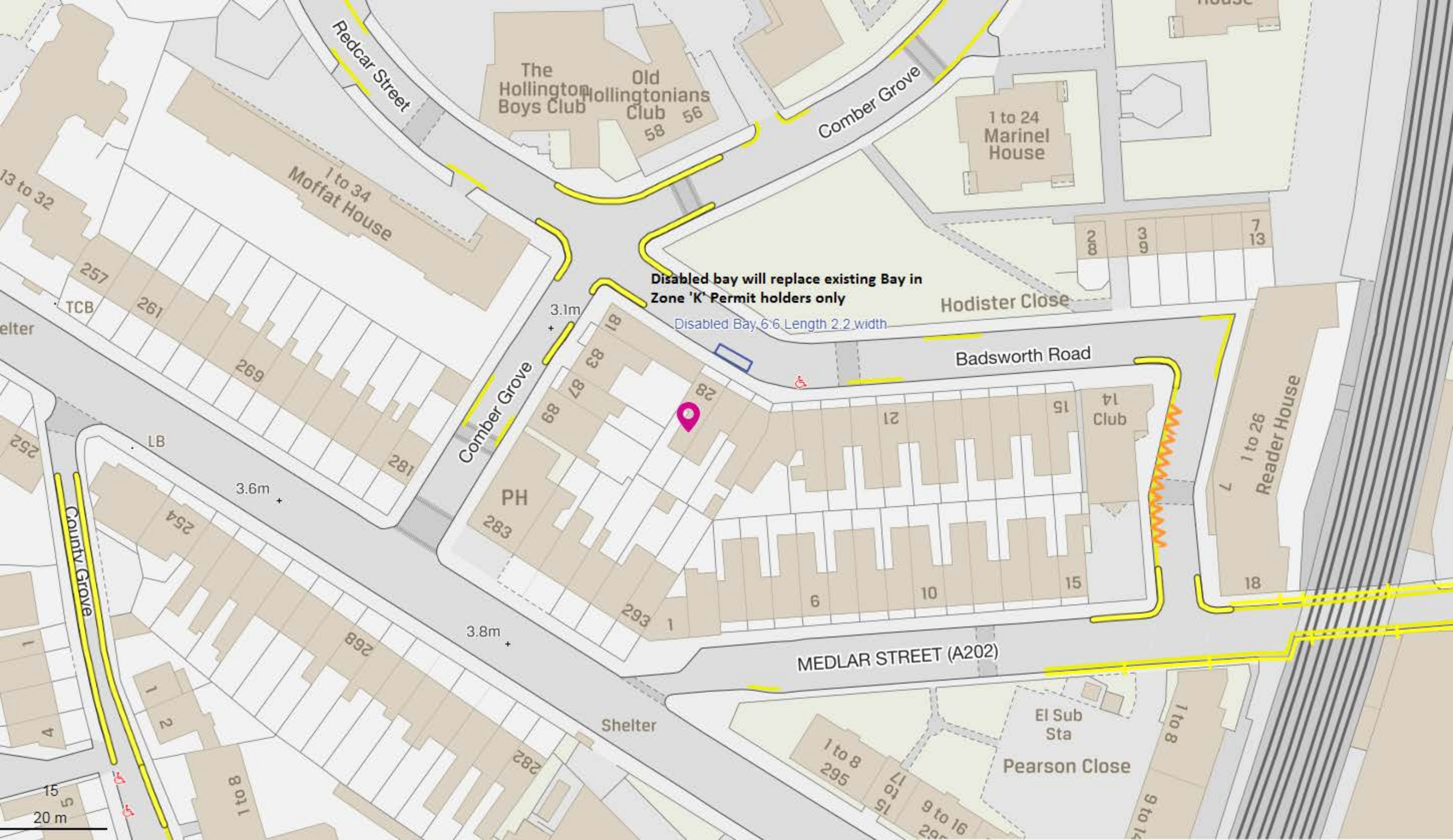
Back to Results

Map information in [12B, ADYS ROAD, SE15 4DZ]

Search nearby

No information available





Disabled bay will replace existing Bay in Zone 'K' Permit holders only

Disabled Bay, 6.6 Length 2.2 width

Redcar Street

Comber Grove

The Hollington Boys Club
Old Hollingtonians Club
58 56

1 to 24 Marinel House

1 to 34 Moffat House

Hodister Close

Badsworth Road

Comber Grove

MEDLAR STREET (A202)

1 to 26 Reader House

Shelter

El Sub Sta

Pearson Close

County Grove

20 m

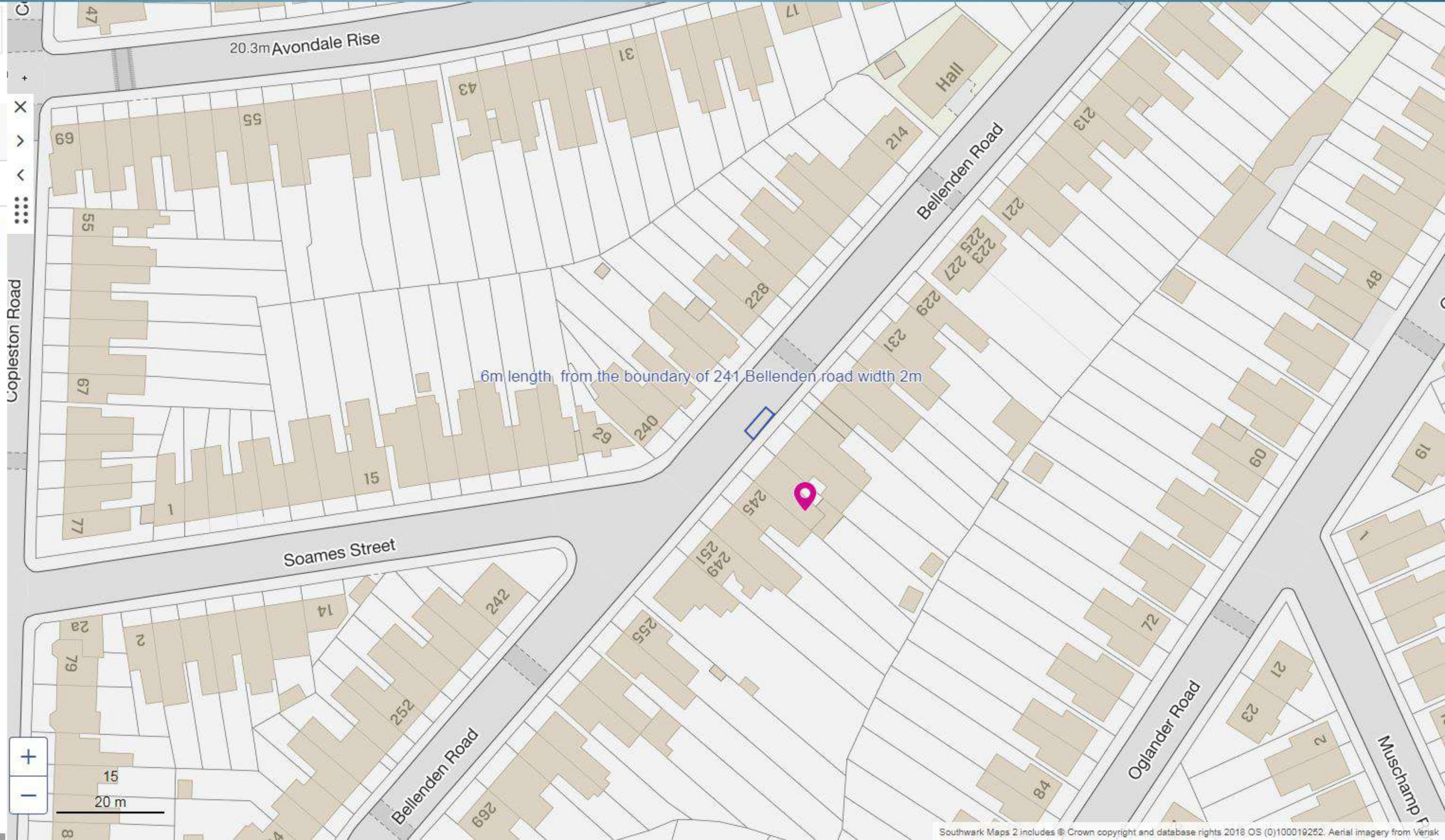
243, BELLENDEN ROAD, SE15 4DQ

Back to Results

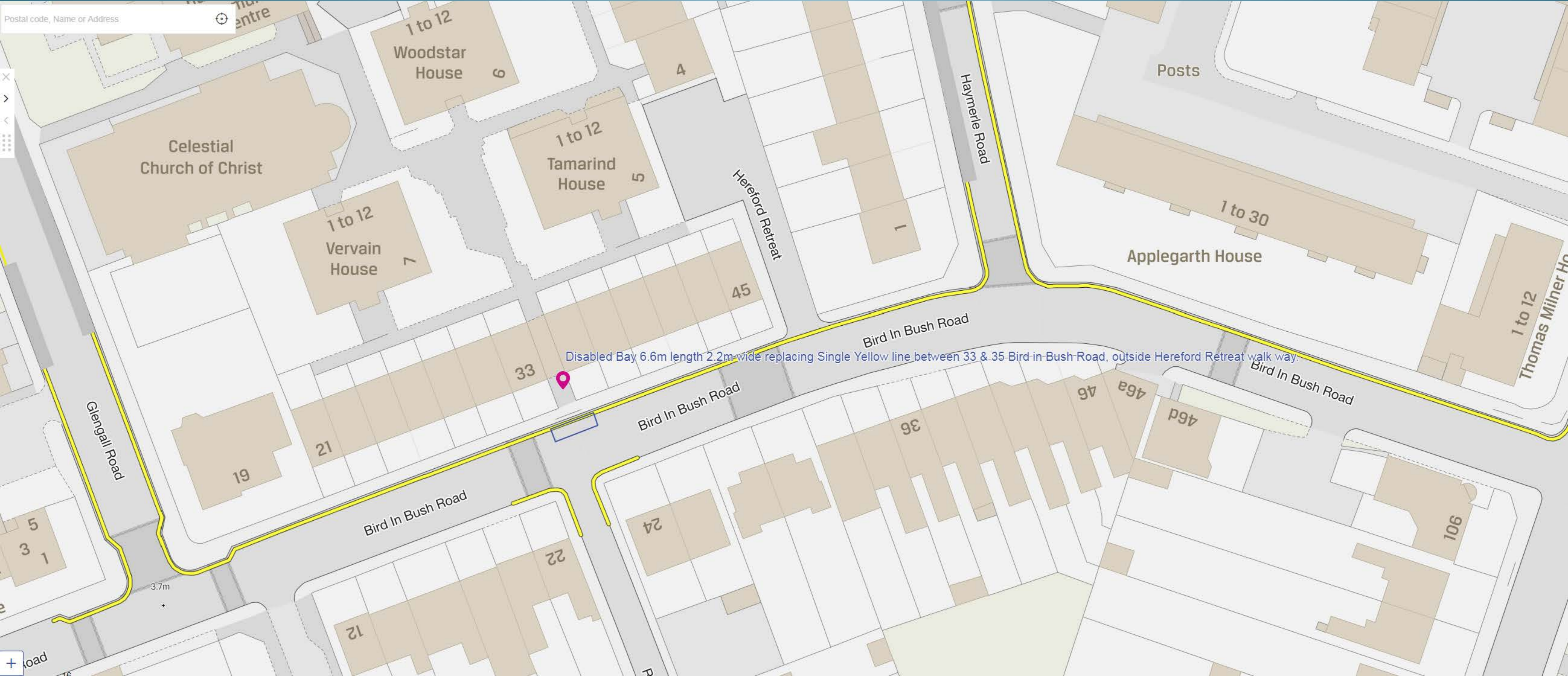
Map information in [243, BELLENDEN ROAD, SE15 4DQ]

Search nearby

No information available



6m length, from the boundary of 241 Bellenden road width 2m



Postal code, Name or Address



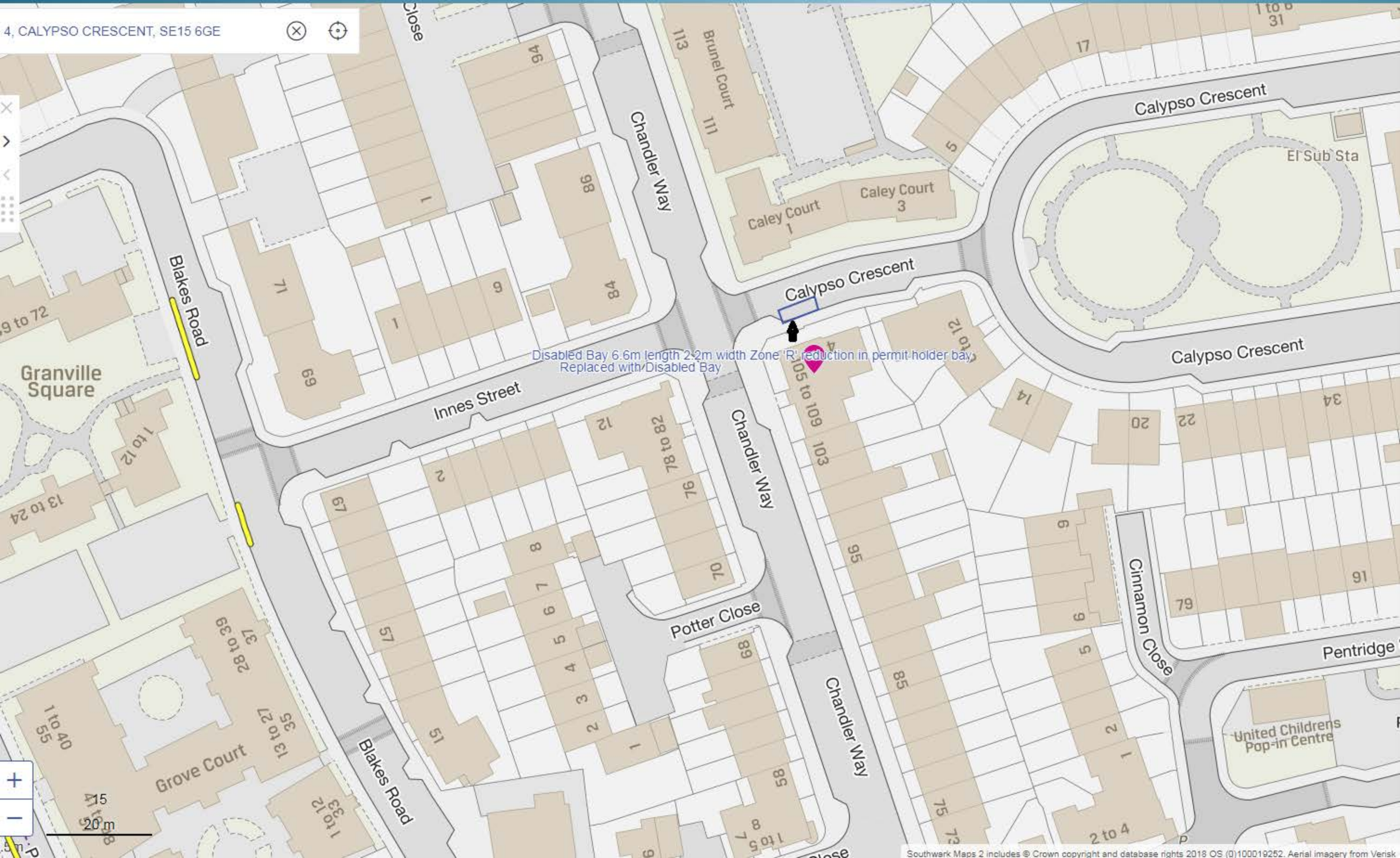
Disabled Bay 6.6m length 2.2m wide replacing Single Yellow line between 33 & 35-Bird-in-Bush Road, outside Hereford Retreat walk way.



3.7m



4, CALYPSO CRESCENT, SE15 6GE



Disabled Bay 6.6m length 2.2m width Zone 'R' reduction in permit-holder bay, Replaced with Disabled Bay



20m

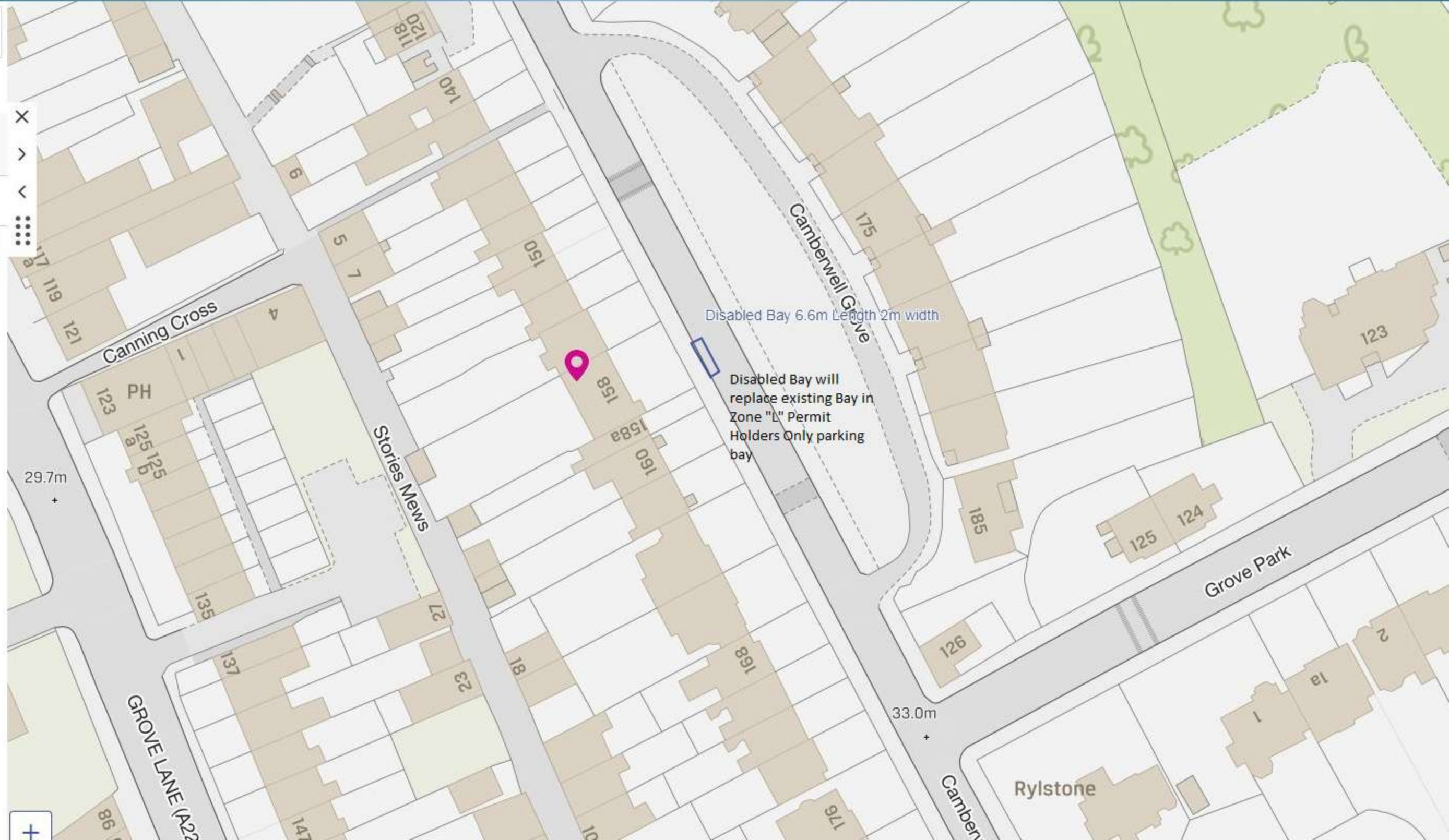
158, CAMBERWELL GROVE, SE5 8RH

Back to Results

Map information in [158, CAMBERWELL GROVE, SE5 8RH]

Search nearby

No information available

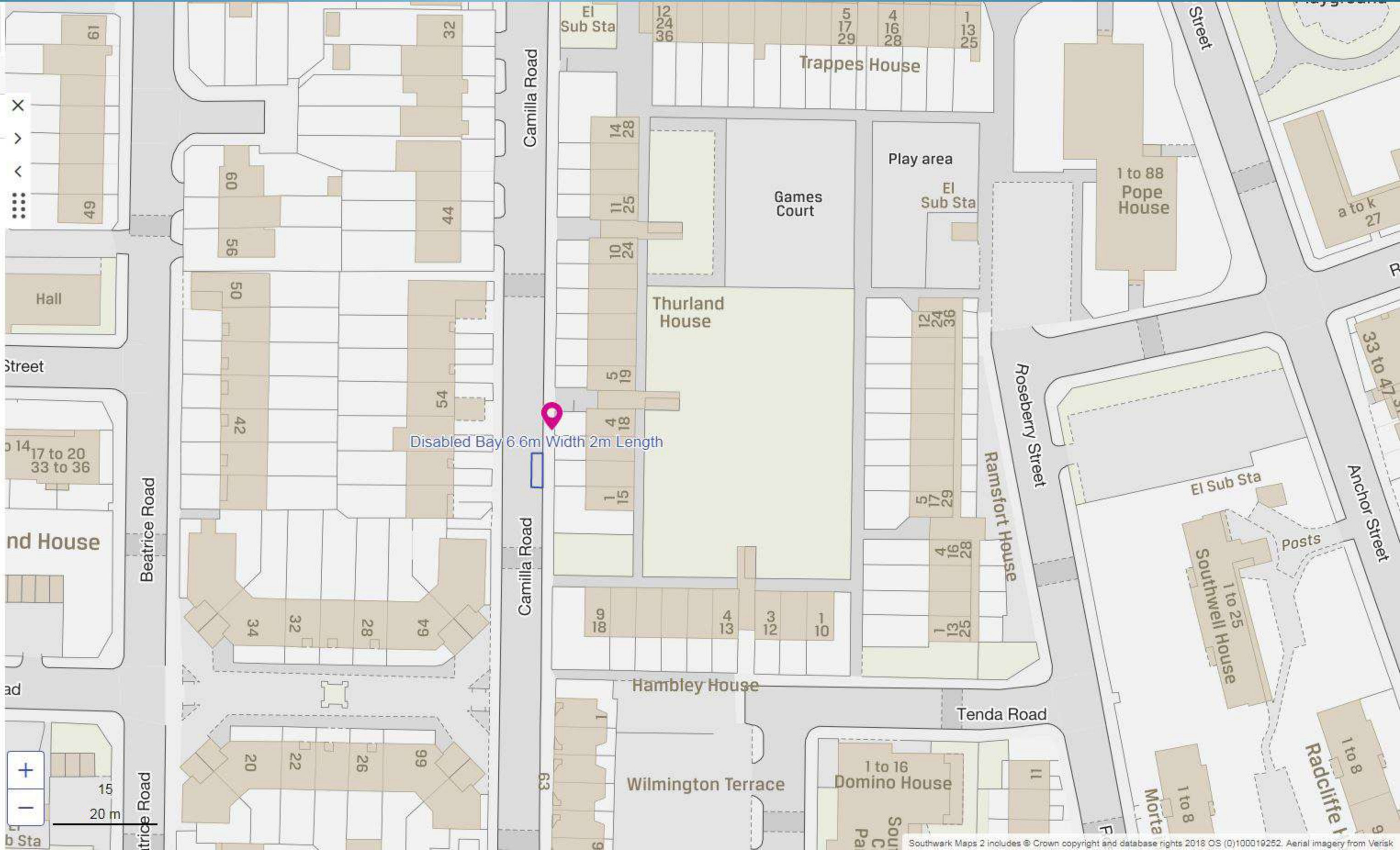


FLAT 3, THURLAND HOUSE MANOR ESTATE, CAMILLA (Close icon)

X: 534554 Y: 178667

Search nearby

No information available



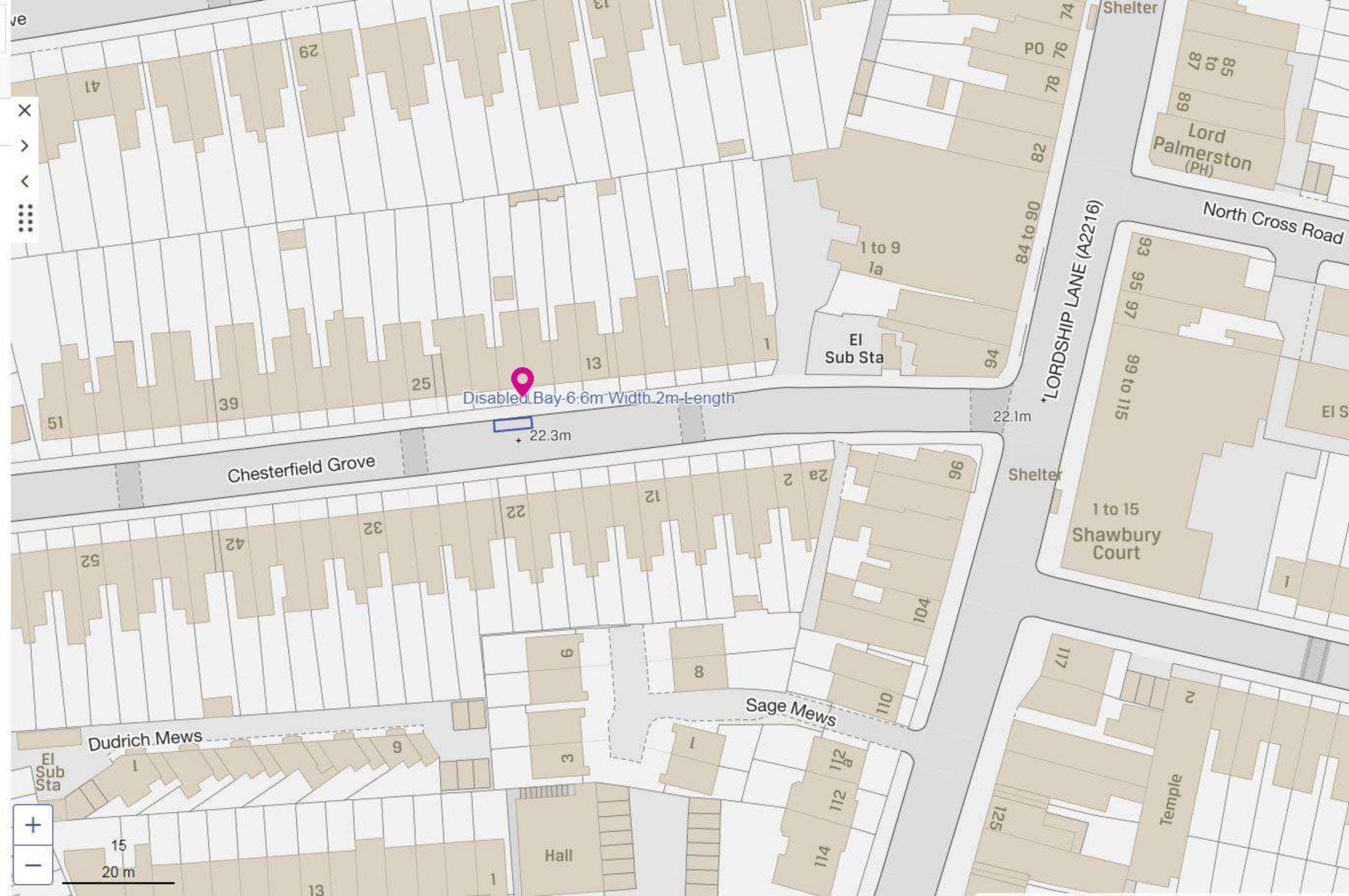
19, CHESTERFIELD GROVE, SE22 8RP



X: 533718 Y: 174935

Search nearby

No information available



Disabled Bay 6.6m Width 2m Length

+ 22.3m

Chesterfield Grove

LORDSHIP LANE (A2216)

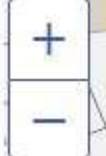
Dudrich Mews

Sage Mews

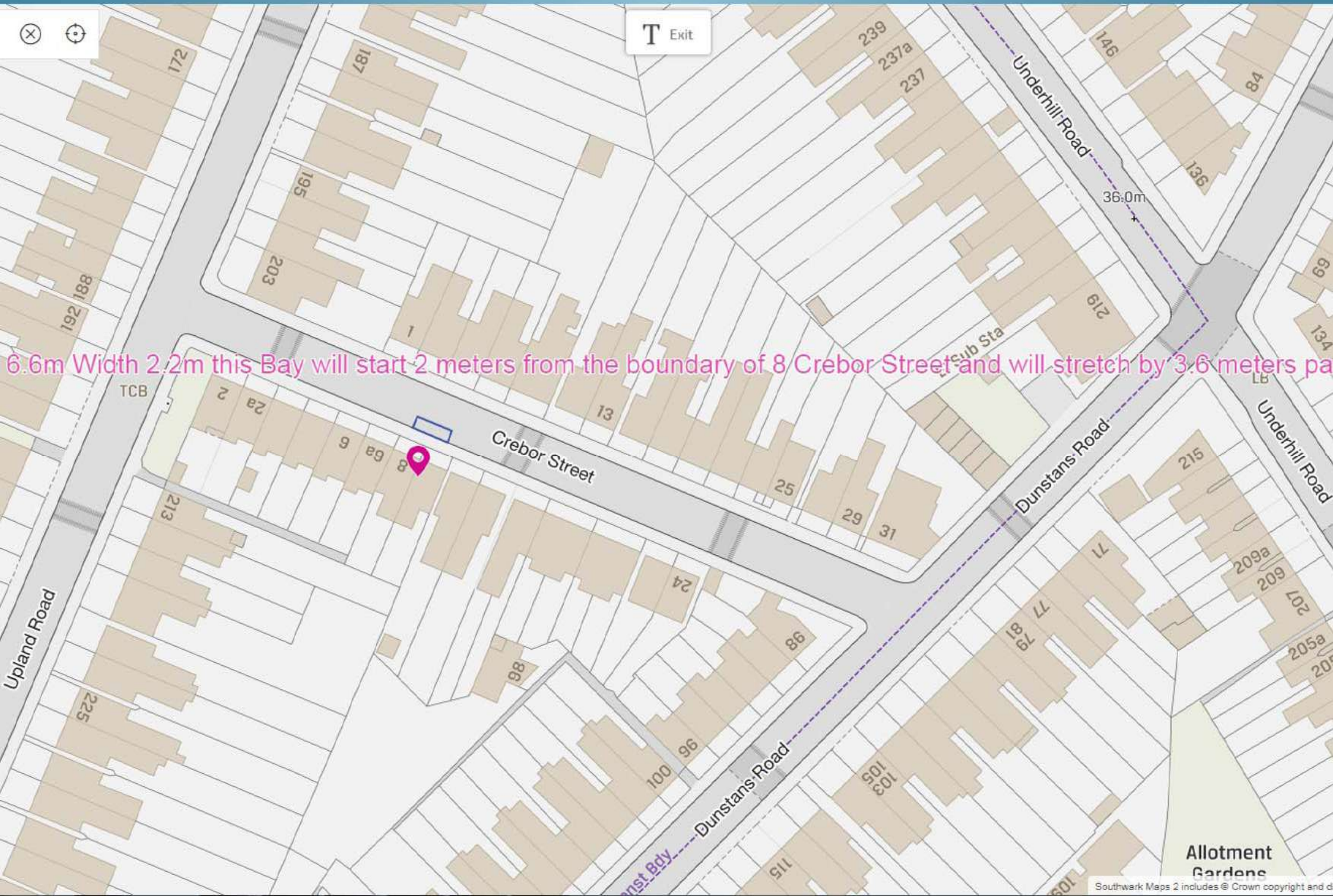
Shawbury Court

Lord Palmerston (PH)

Temple



15
20 m



T Exit

36.0m

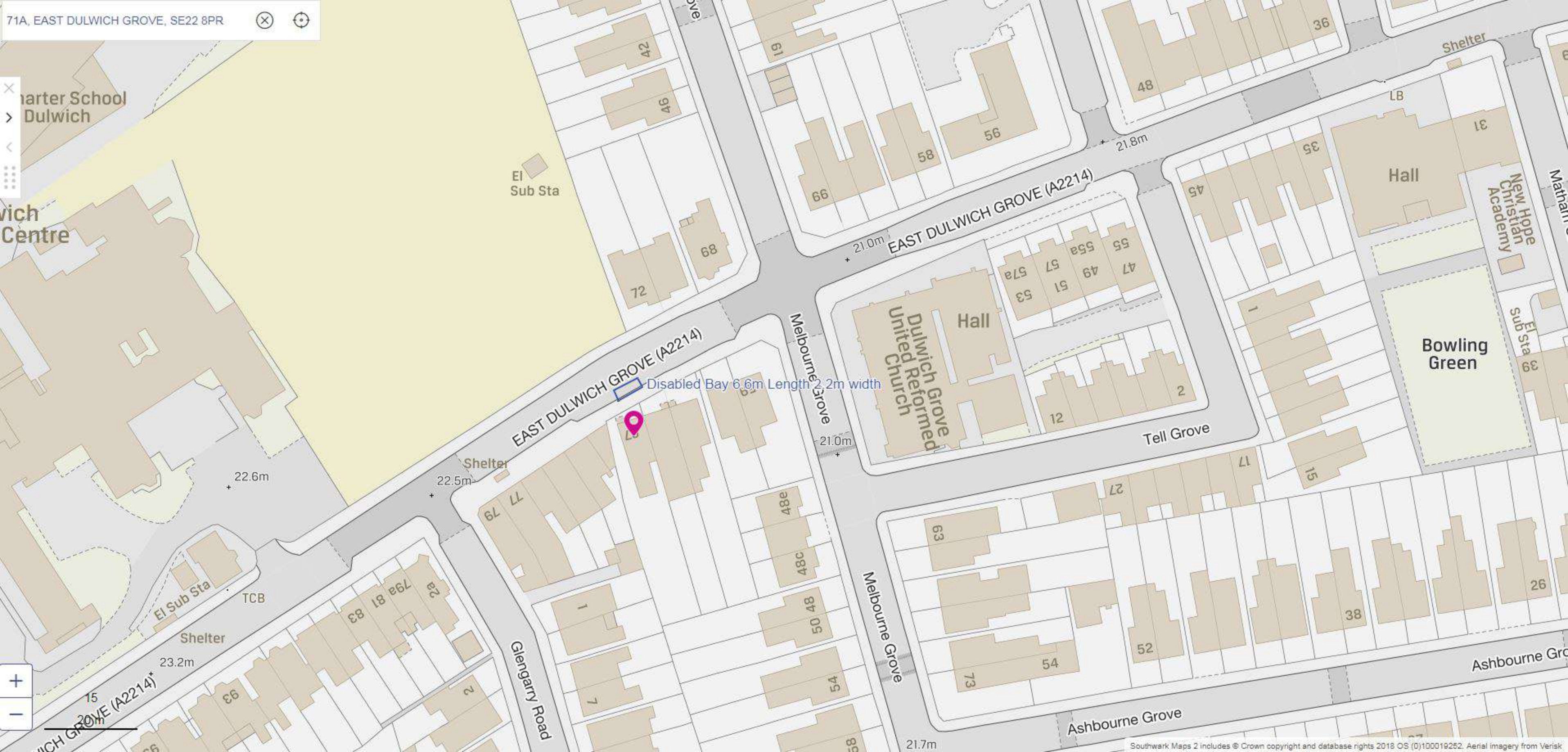
6.6m Width 2.2m this Bay will start 2 meters from the boundary of 8 Crebor Street and will stretch by 3.6 meters per

Allotment Gardens

X Charter School
 > Dulwich
 <

Dulwich Centre

+
 -



Disabled Bay 6.6m Length 2.2m width

21.8m

21.0m

Melbourne Grove

21.0m

22.6m

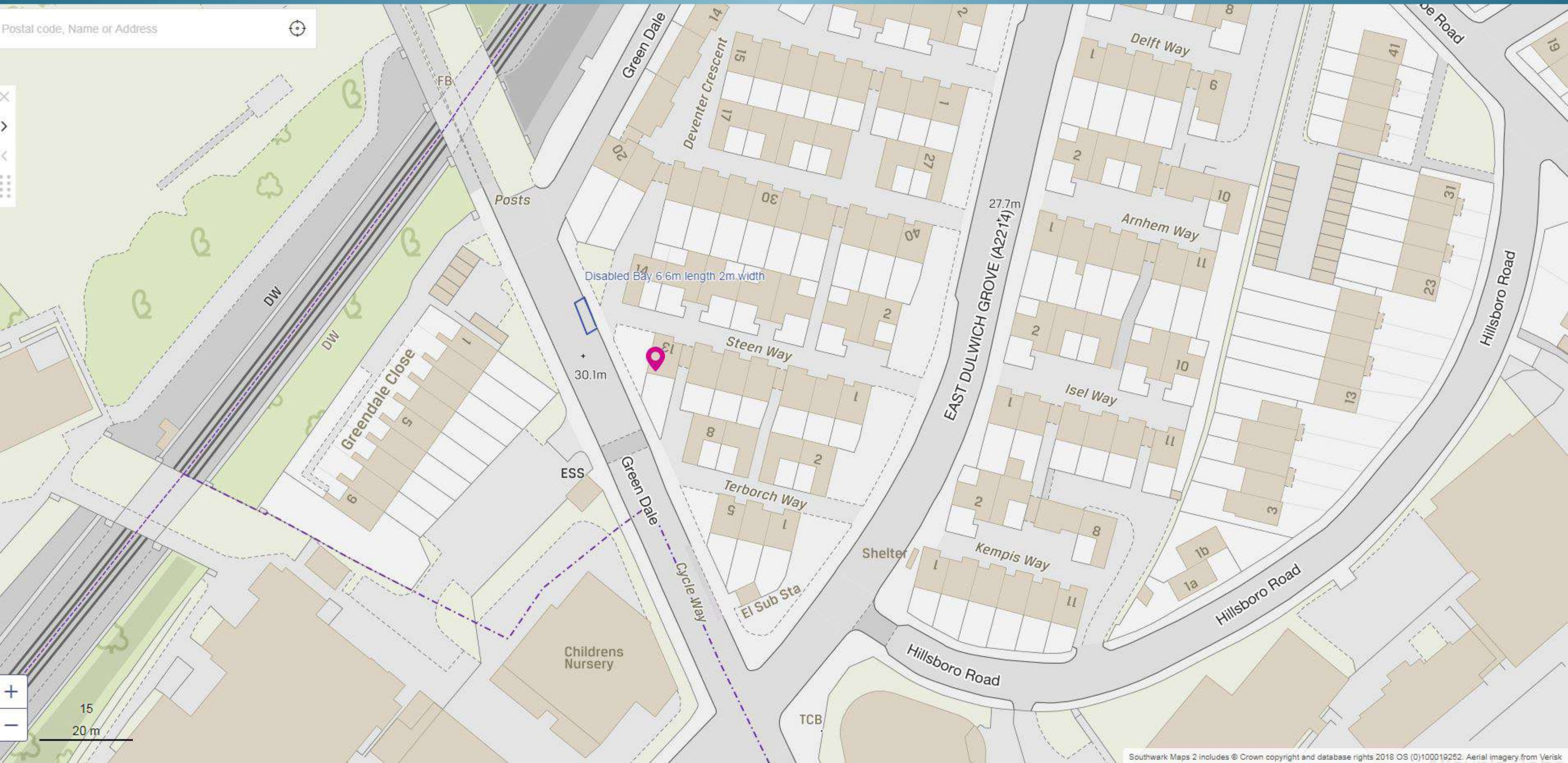
22.5m

23.2m

21.7m

Ashbourne Grove

Postal code, Name or Address



Disabled Bay 6.6m length 2m width

30.1m

27.7m

15

20m

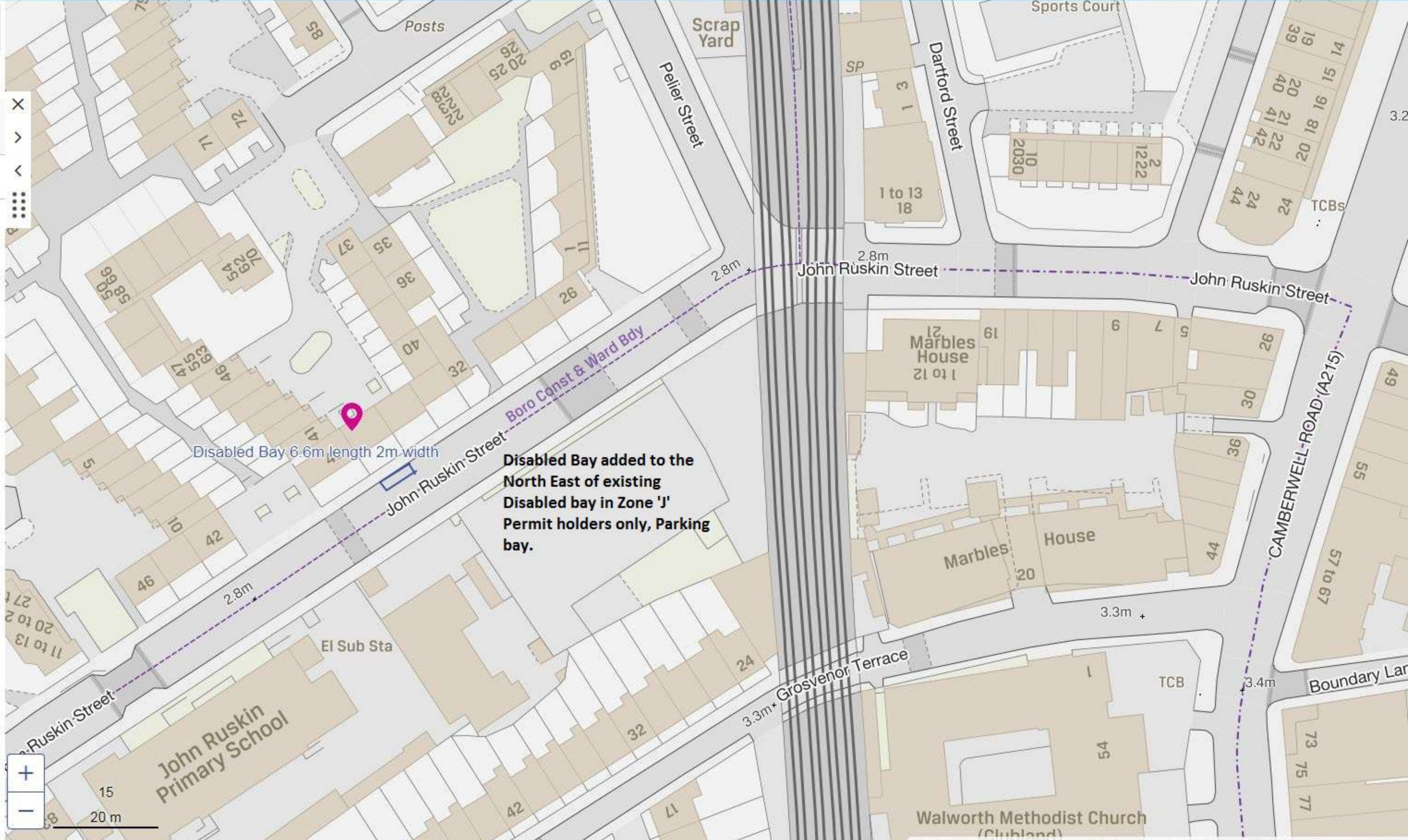
38, JOHN RUSKIN STREET, SE5 0NX

Back to Results

Map information in [38, JOHN RUSKIN STREET, SE5 0NX]

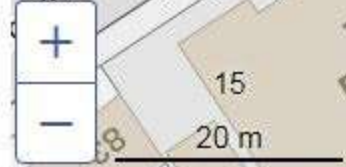
Search nearby

No information available



Disabled Bay 6.6m length 2m width

Disabled Bay added to the North East of existing Disabled bay in Zone 'J' Permit holders only, Parking bay.

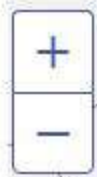
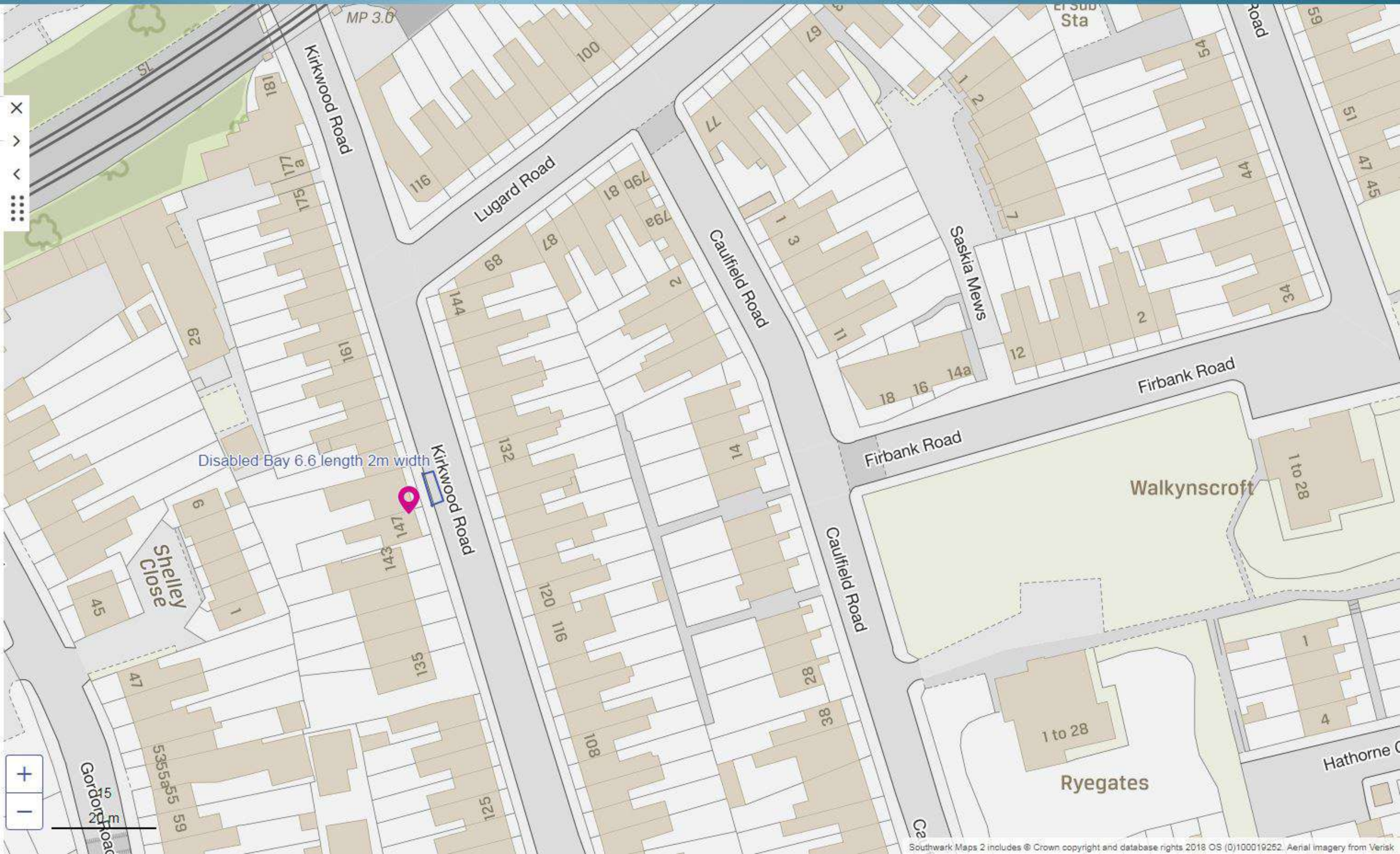


147, KIRKWOOD ROAD, SE15 2BG

X: 534818 Y: 176385

Search nearby

No information available



109, LANDELLS ROAD, SE22 9PJ

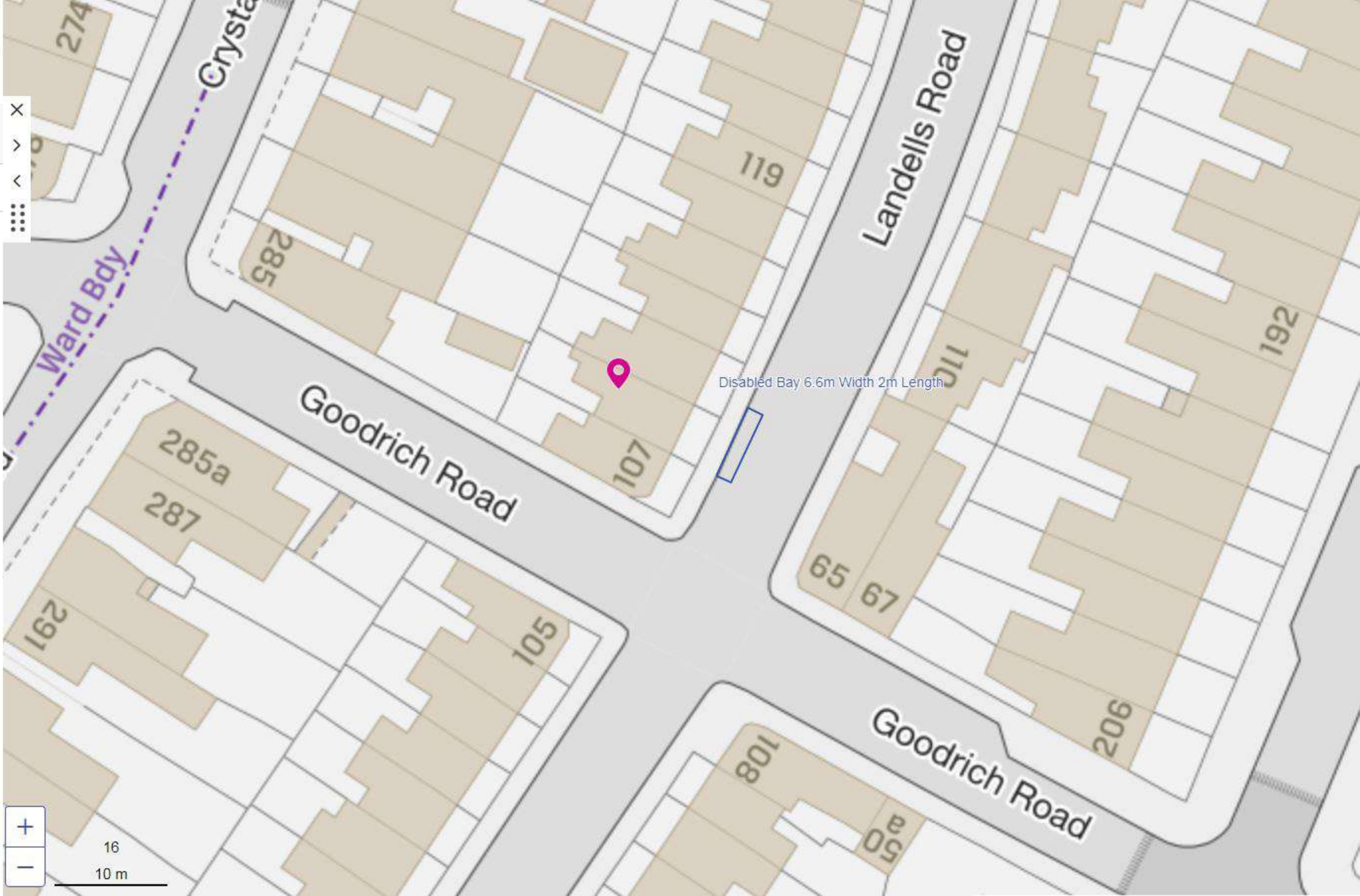


Back to Results

Map information in [109, LANDELLS ROAD, SE22 9PJ]

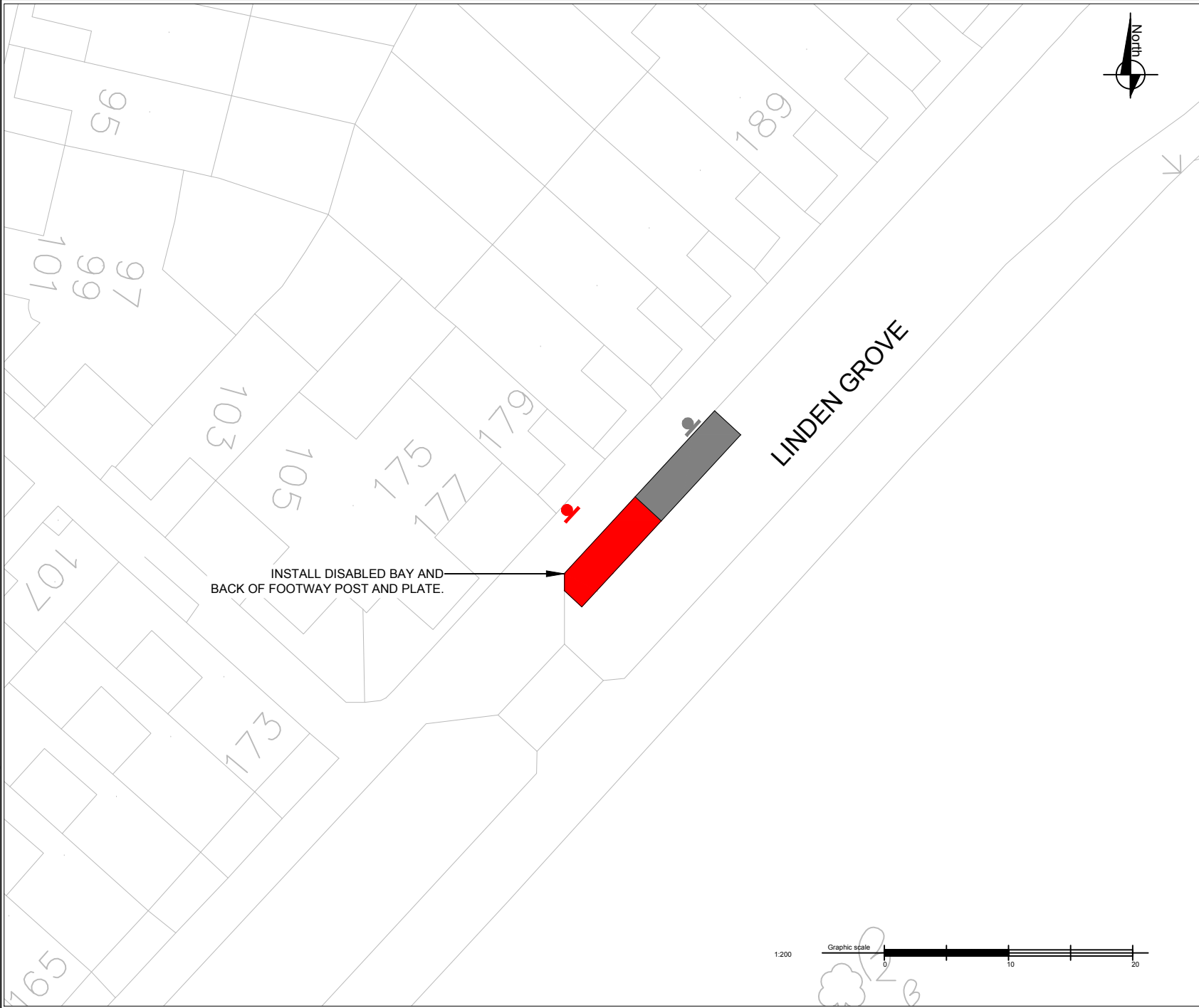
Search nearby

No information available



16

10 m



NOTES

-  ROAD MARKINGS
-  POSITION OF SIGN AND SUPPORT
-  EXISTING DISABLED BAY, SIGN AND POST
-  NEW DISABLED BAY, SIGN AND POST

Notes:

1. Dimensions in meters, unless otherwise stated.
2. In case of any discrepancy, the bounded prevails over what is drawn.
3. No topographical survey had been done in order to accurately place or locate elements on site; this plan is based over the existing TQ file.
4. The dimensions must be rectified on site before construction.


REV	DATE	REVISION DESCRIPTION / DETAILS	DRN BY	GRD BY	APPRD BY
0	XXXX/XX	FIRST REVISION	MF	YY	ZZ



PROJECT:
DISABLED BAYS

TITLE:
**LINDEN GROVE
SHEET 1 OF 1**

STATUS:	DRAFT	DRAWN:	MF
SCALE:	1:200	DESIGNED:	MF
DRAWING NO.:	LBS/XXX	CHECKED:	YY
DATE DRAWN:	23 JANUARY 2019	APPROVED:	ZZ
		REV:	0
		DATE ISSUED:	XX MONTH 20XX



12 B

Postal code, Name or Address



Clifton Way

Clifton Way



36 to 41

58 to 74
46 to 56
34 to 44

Loder Street

11

Disabled Bay 6.6m Width 2m Length

3

King Arthur Close

+
3.2m

22

76 to 86

88

96

Clifton Way

98

11

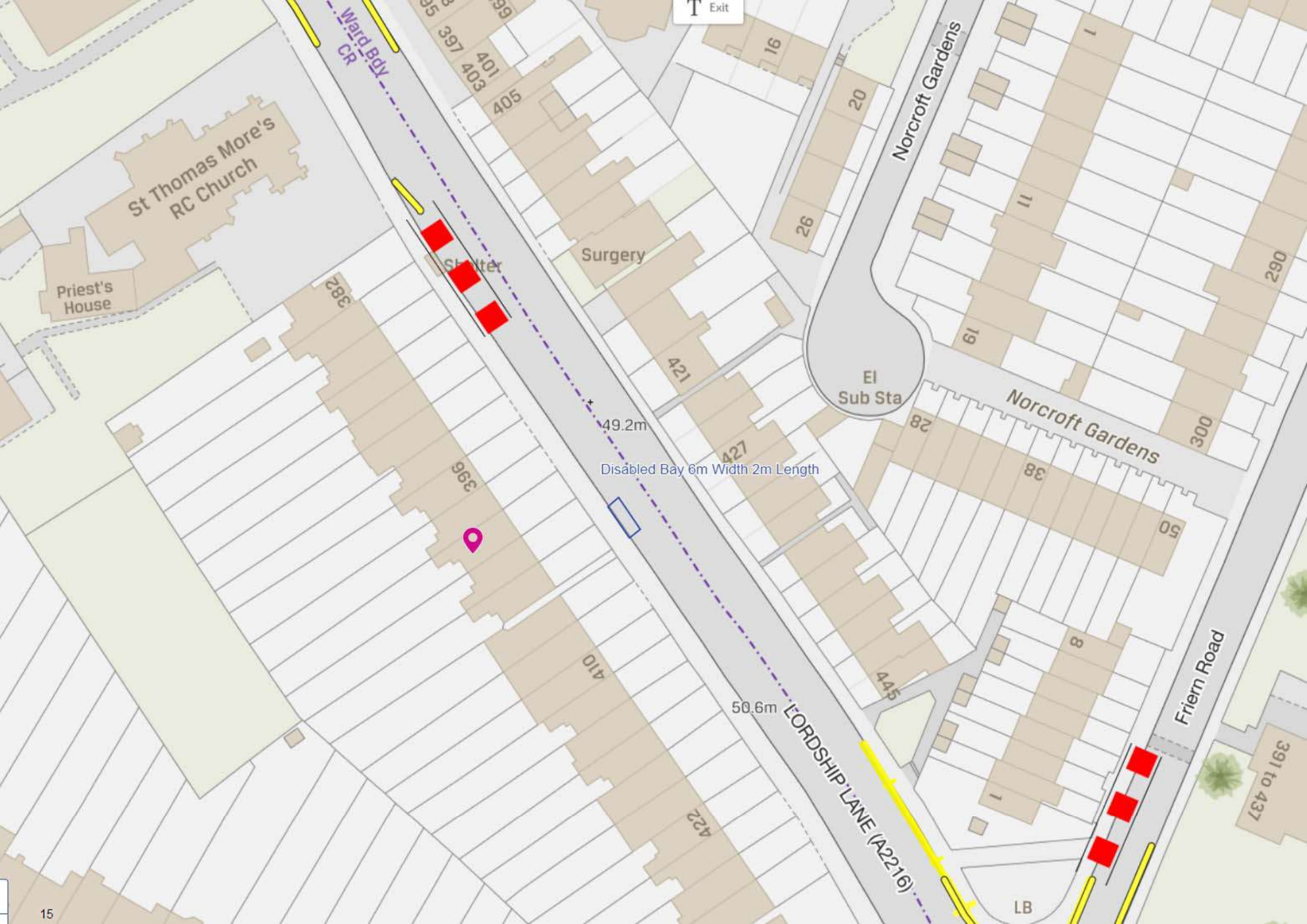
9

7

1

12

51 to 75



T Exit

Ward Bdy
CR

St Thomas More's
RC Church

Priest's
House

Surgery

EI
Sub Sta

Norcroft Gardens

Friern Road

LORDSHIP LANE (A2216)

49.2m

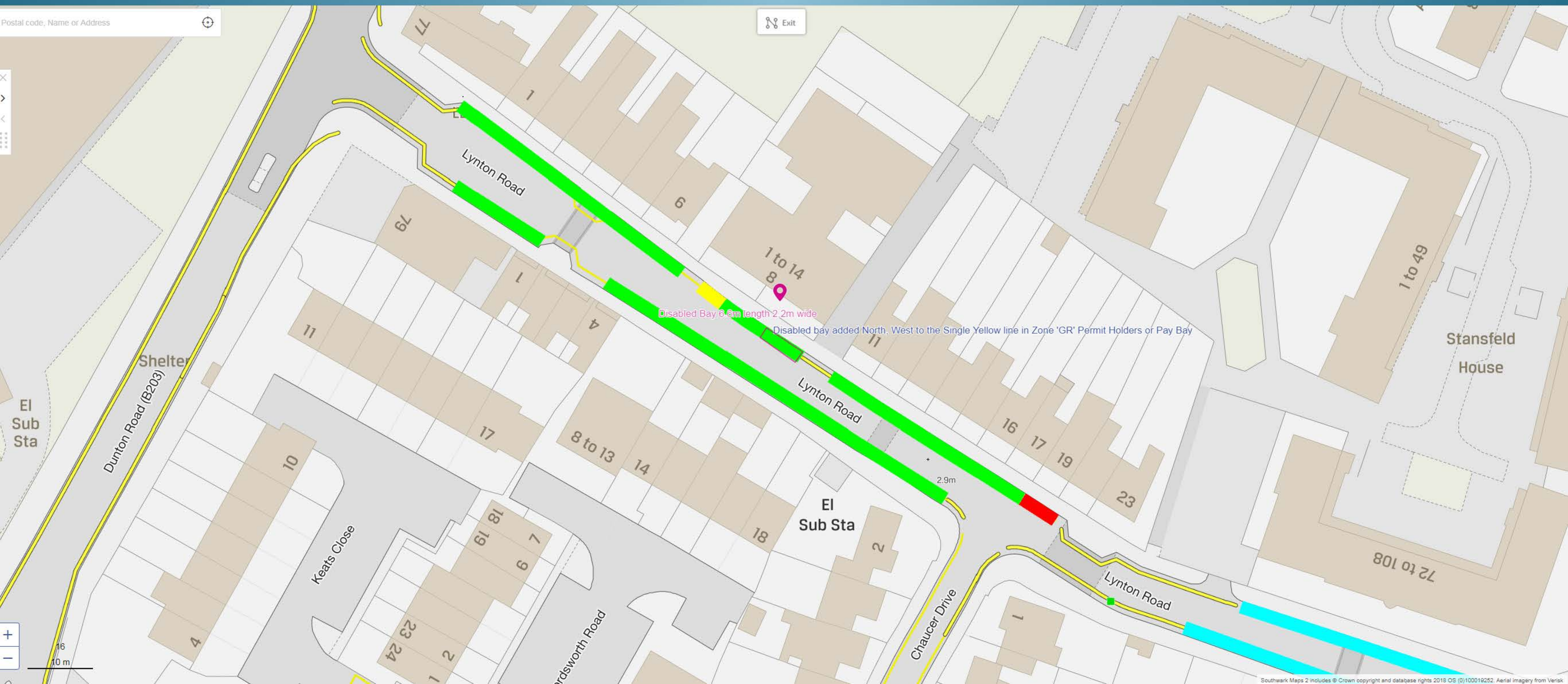

Disabled Bay 6m Width 2m Length

50.6m

Shelter

Postal code, Name or Address

Exit



Lynton Road

1 to 14
8

Disabled Bay 6.6m length 2.2m wide

Disabled bay added North, West to the Single Yellow line in Zone 'GR' Permit Holders or Pay Bay

Lynton Road

2.9m

EI Sub Sta

Lynton Road

Stansfeld House

72 to 108

14, MARSDEN ROAD, SE15 4EE



X: 533839 Y: 175591

Search nearby

No information available



Oglander Road

Marsden Road

27

2

14

13

25

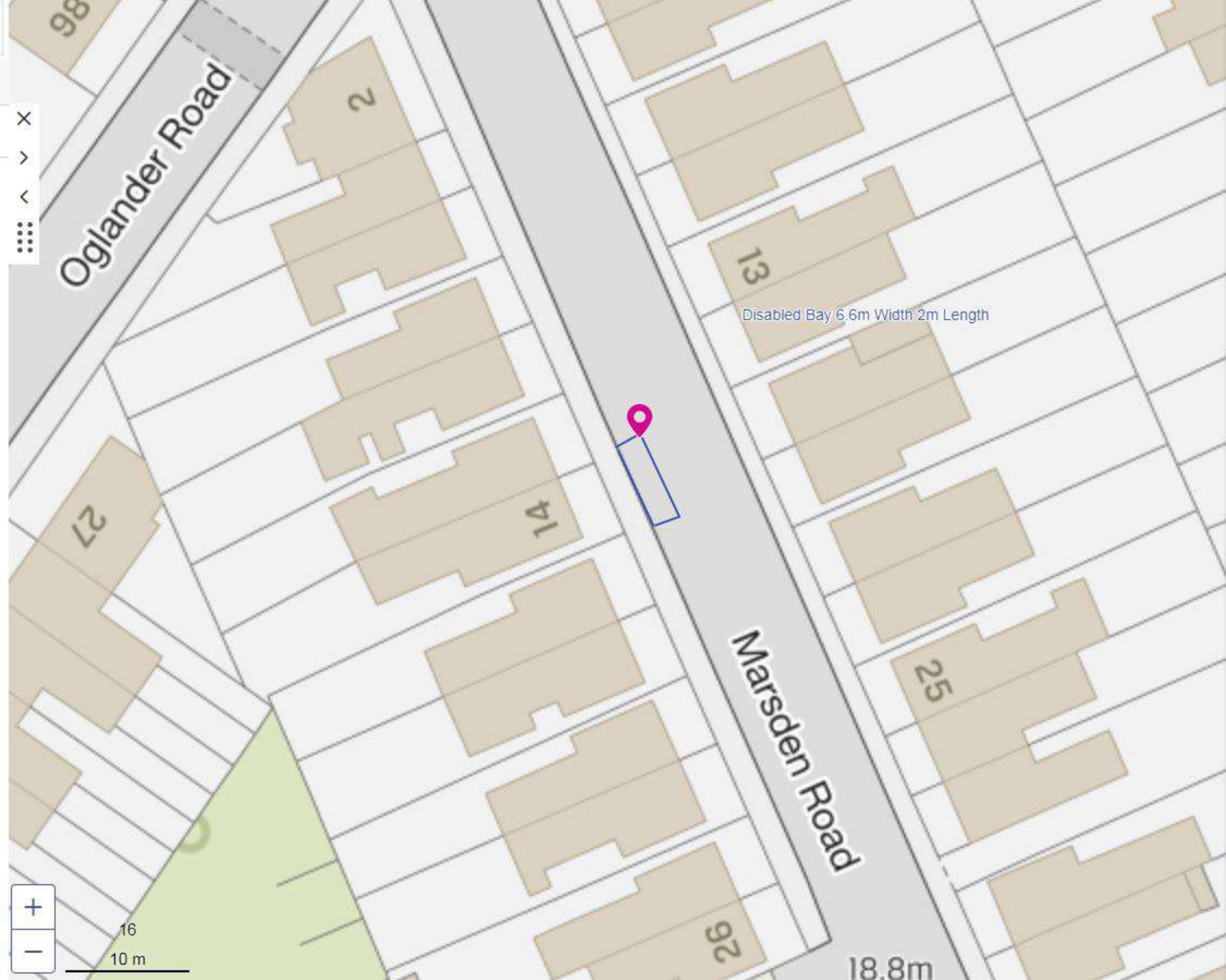
92

Disabled Bay 6.6m Width 2m Length



16
10 m

18.8m

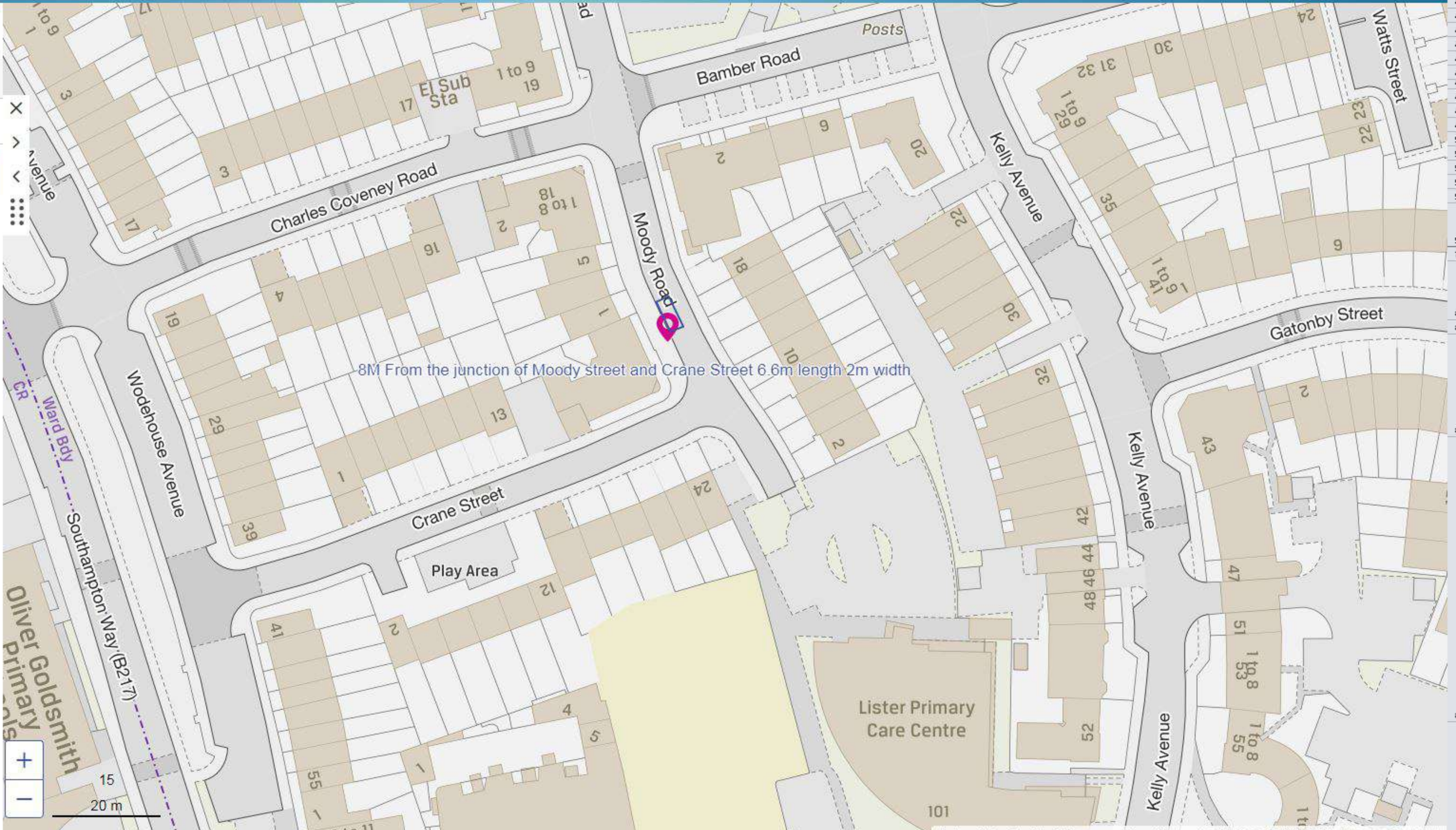


3, MOODY ROAD, SE15 5JH

X: 533701 Y: 176899

Search nearby

No information available



8M From the junction of Moody street and Crane Street 6.6m length 2m width



66, PENNETHORNE ROAD, SE15 5TQ

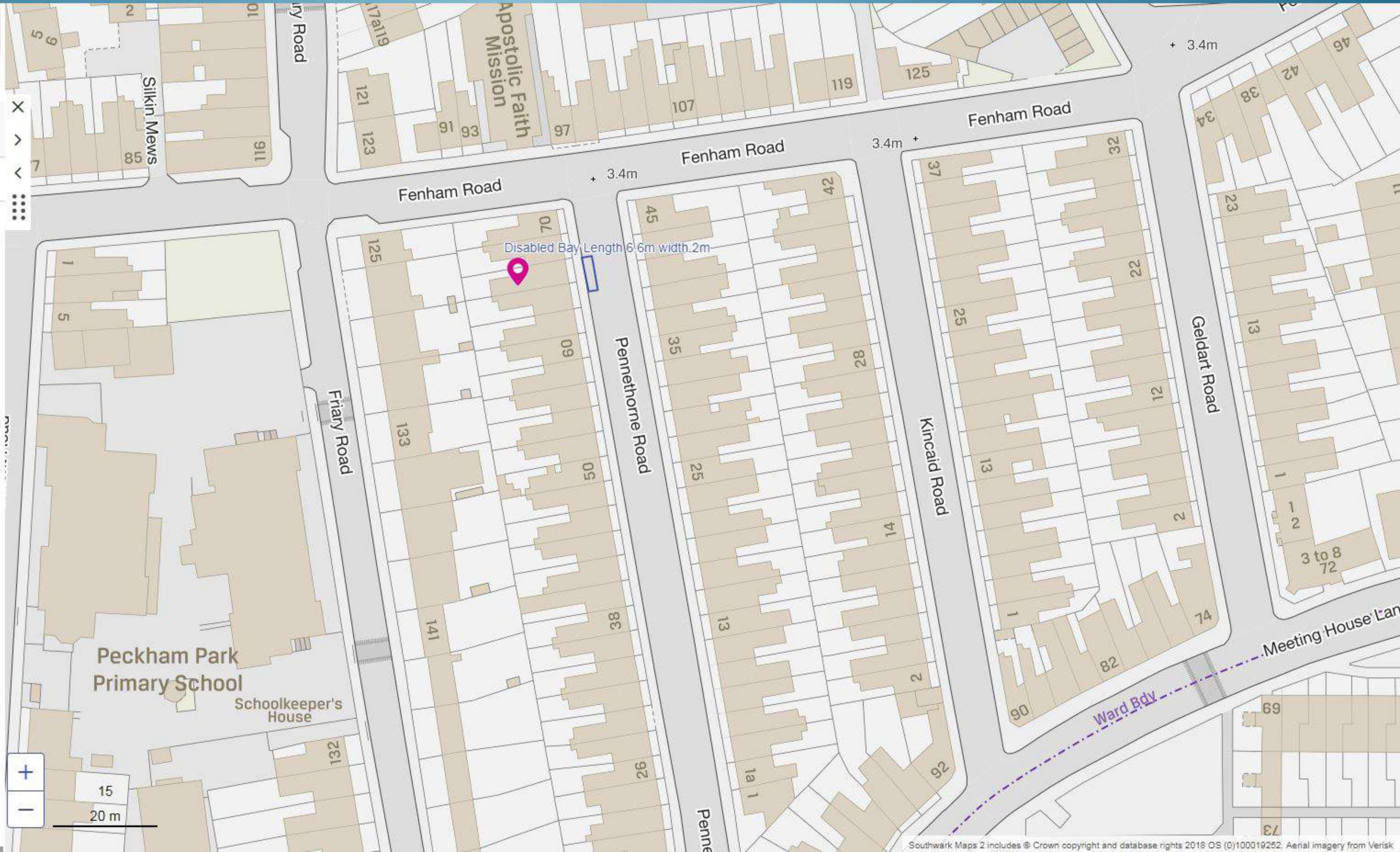


Back to Results

Map information in [66, PENNETHORNE ROAD, SE15 5TQ]

Search nearby

No information available



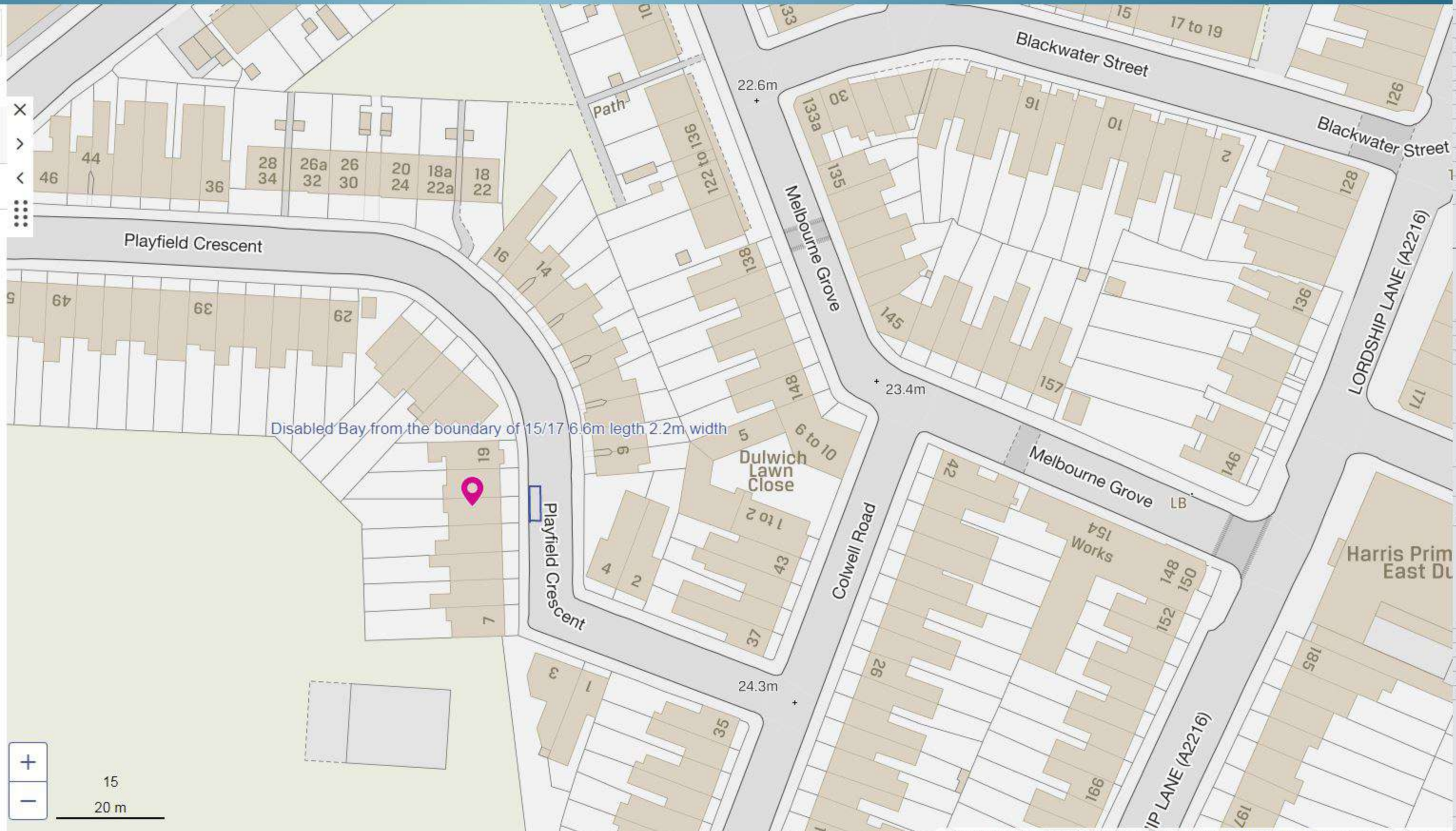
15, PLAYFIELD CRESCENT, SE22 8QR

Back to Results

Map information in [15, PLAYFIELD CRESCENT, SE22 8QR]

Search nearby

No information available



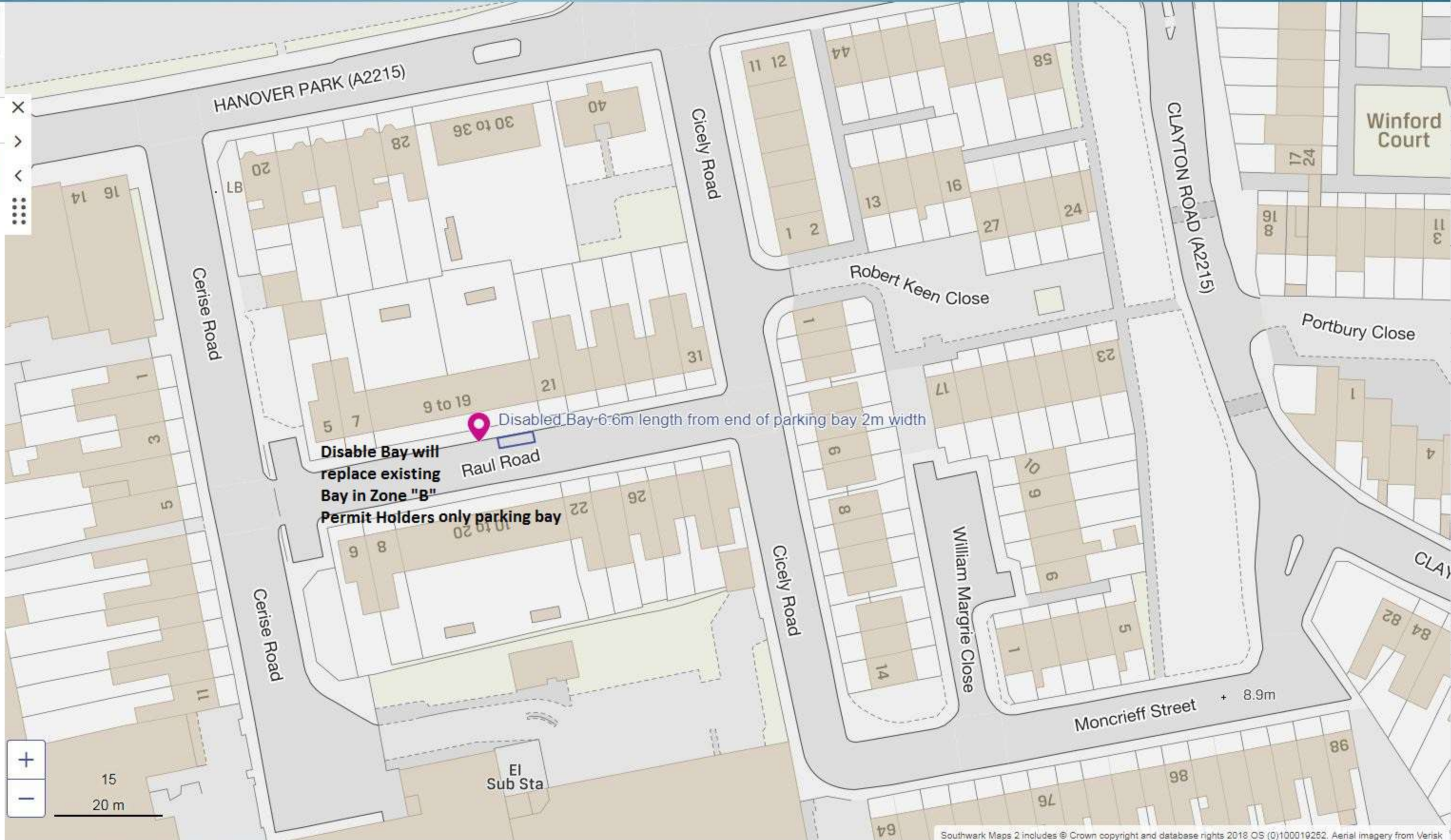
Disabled Bay from the boundary of 15/17 6.6m length 2.2m width

15, RAUL ROAD, SE15 5HR

X: 534320 Y: 176506

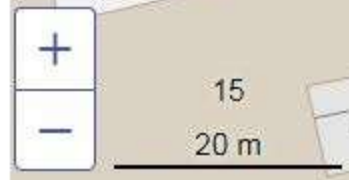
Search nearby

No information available

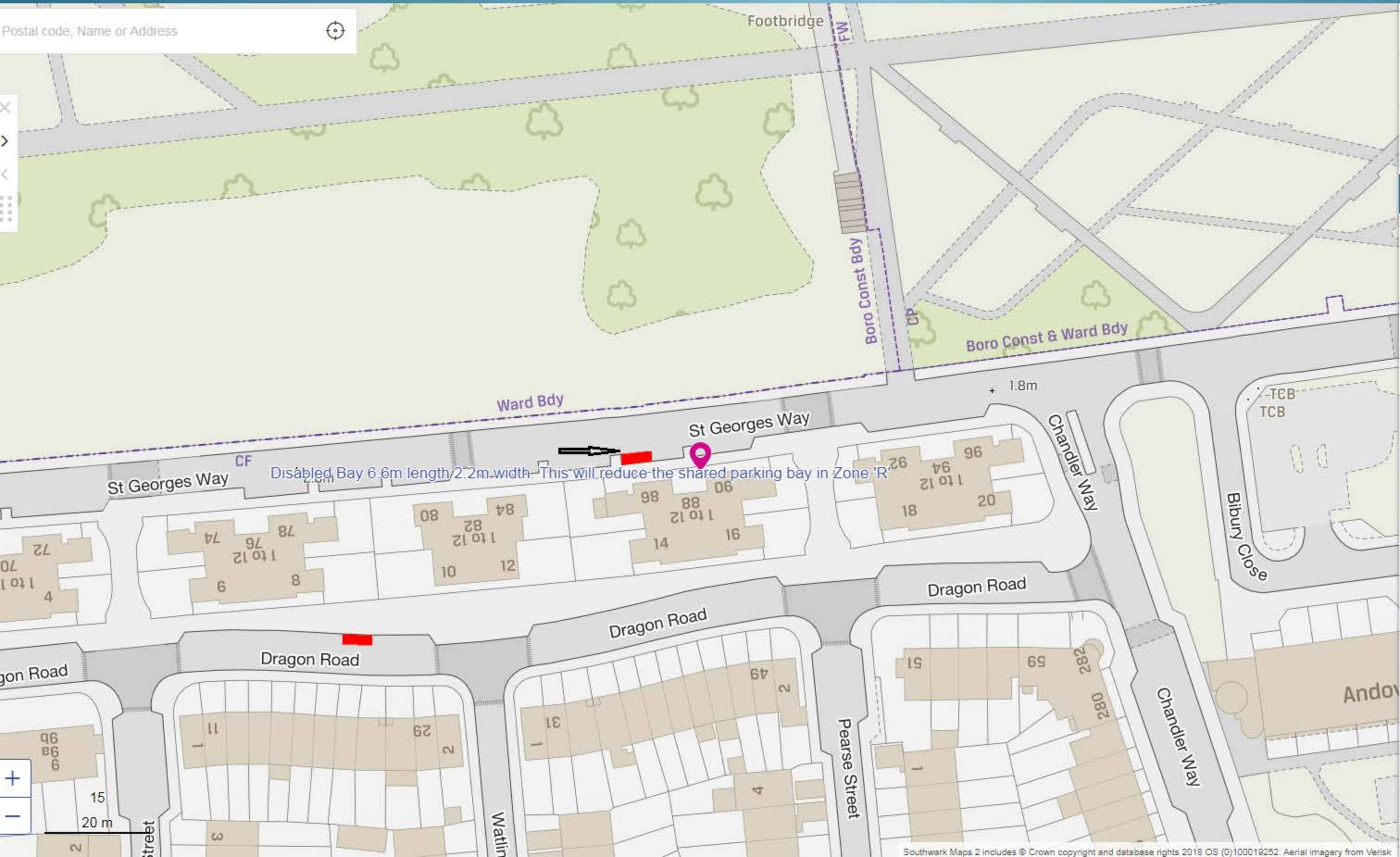


Disabled Bay-6.6m length from end of parking bay 2m width

Disable Bay will replace existing Bay in Zone "B" Permit Holders only parking bay



Postal code, Name or Address



Disabled Bay 6.6m length/2.2m width. This will reduce the shared parking bay in Zone R

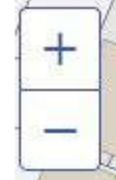
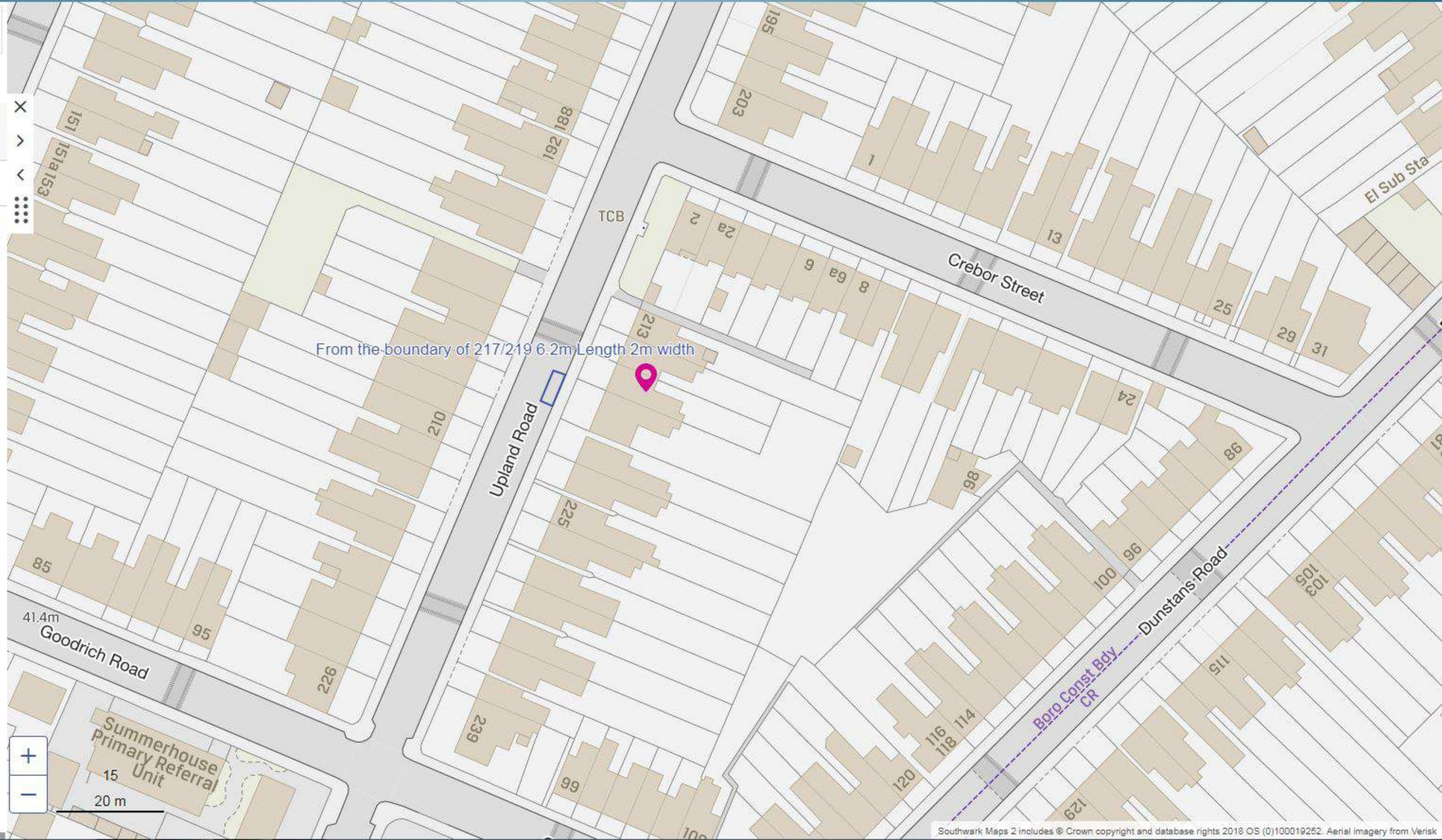
GROUND FLOOR FLAT, 217, UPLAND ROAD, SE22 1 (X)

Back to Results

Map information in [GROUND FLOOR FLAT, 217, UPLAND ROAD, SE22 0DJ]

Search nearby

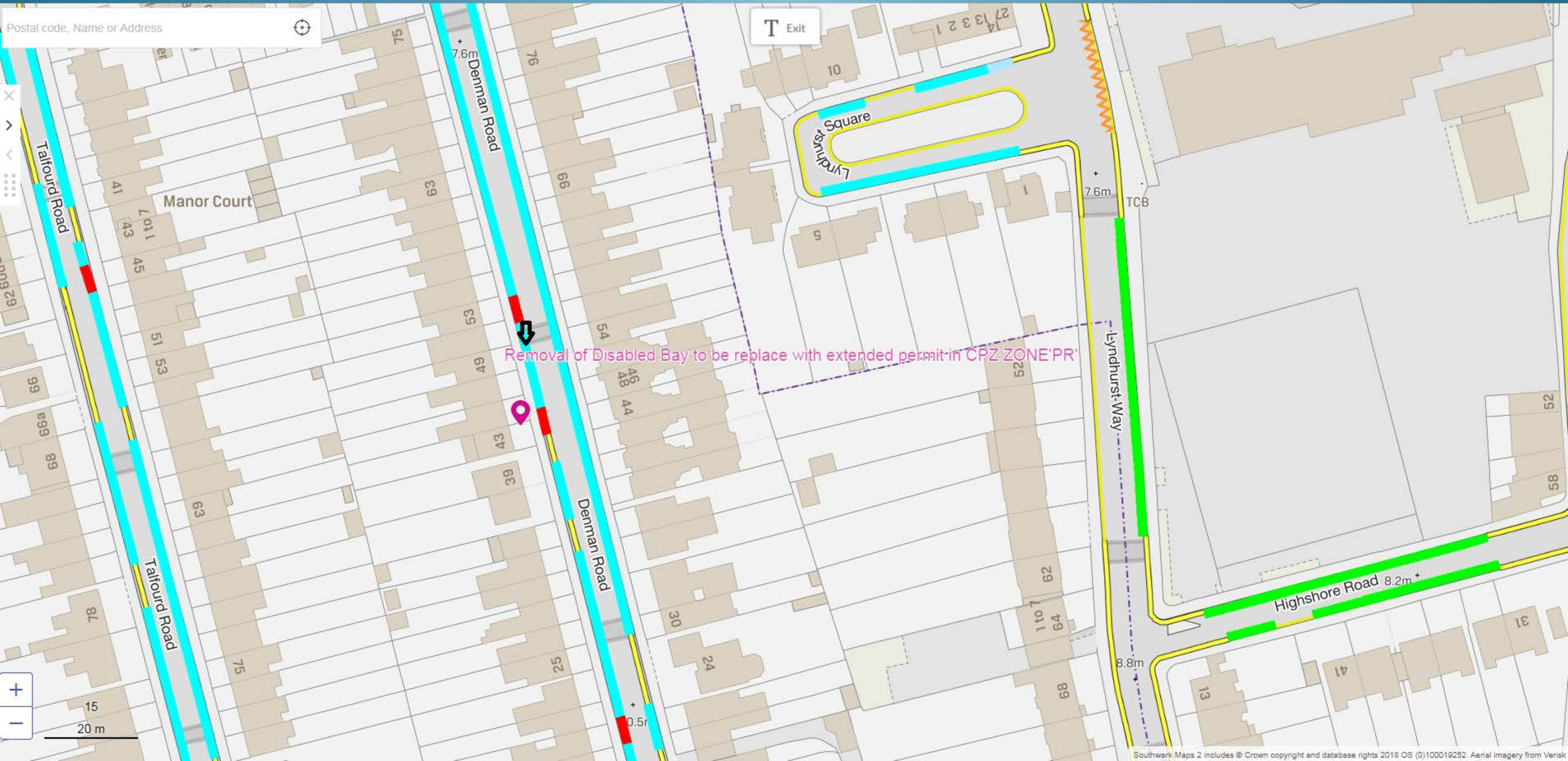
No information available



Postal code, Name or Address

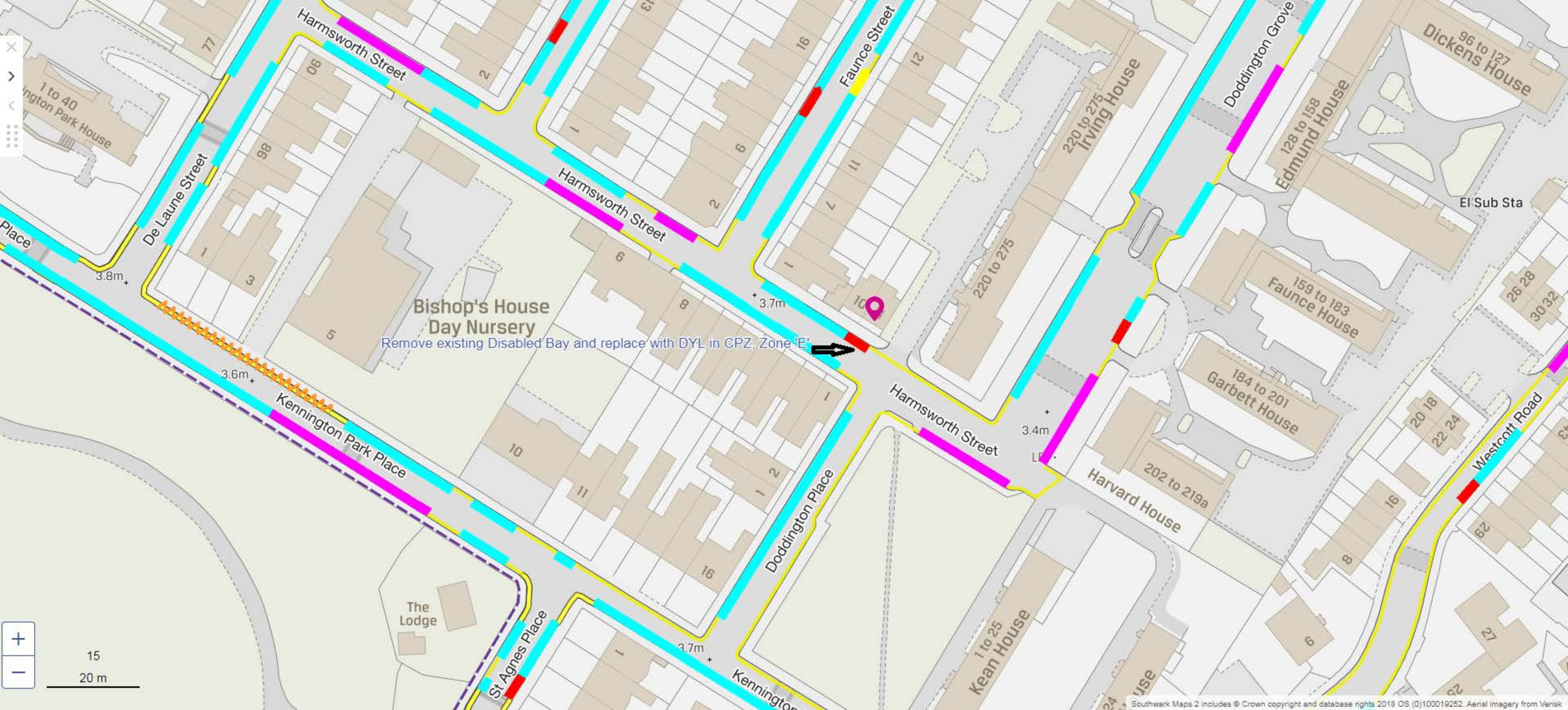
Map navigation controls: X, >, <, and a grid icon.

Map navigation controls: +, -, and a scale bar.



Removal of Disabled Bay to be replace with extended permit in CPZ ZONE PR

Postal code, Name or Address

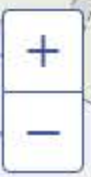


Bishop's House Day Nursery
Remove existing Disabled Bay and replace with DYL in CPZ, Zone 'E'

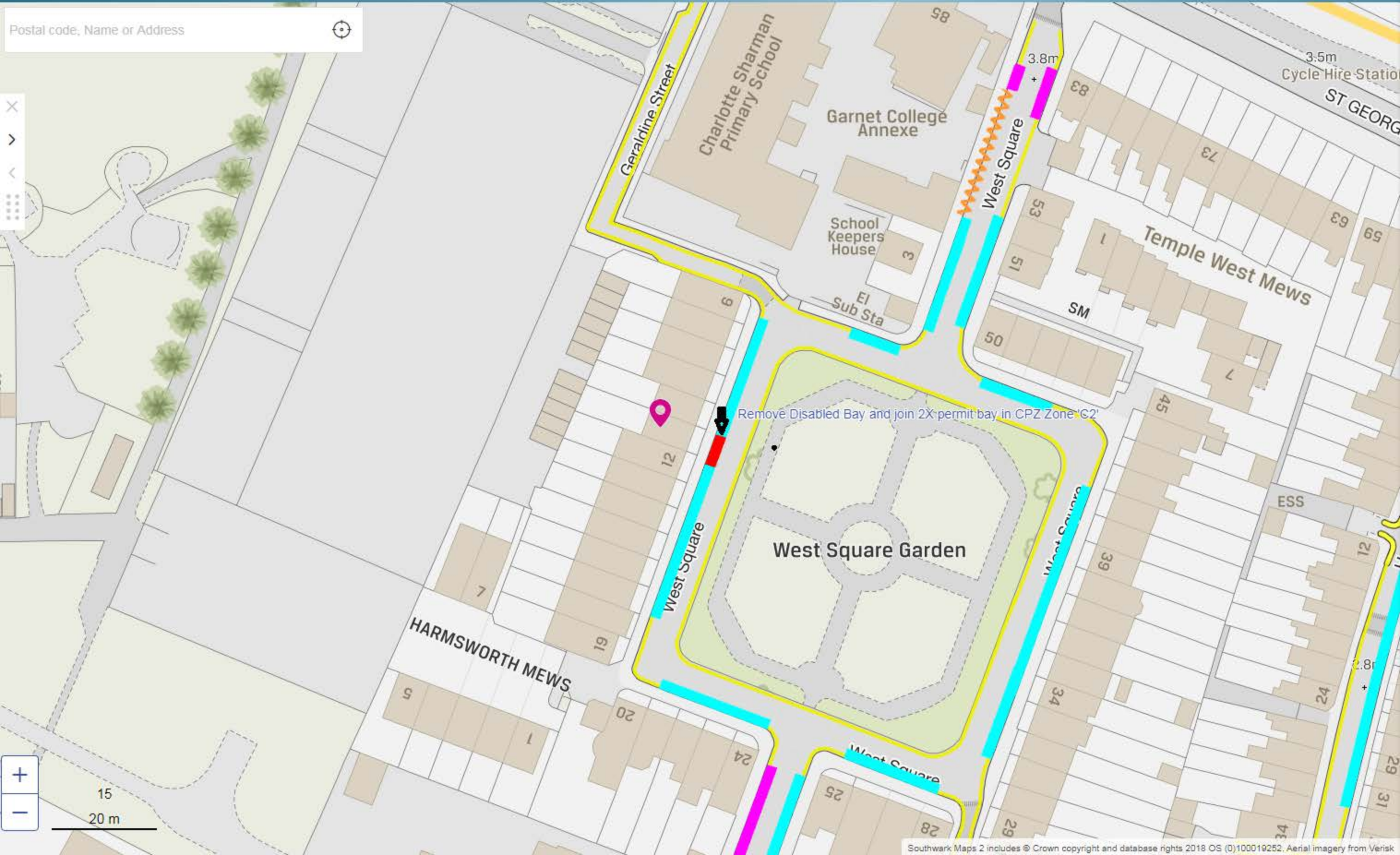


15
20 m

Postal code, Name or Address 



15
20 m



Remove Disabled Bay and join 2X permit bay in CPZ Zone 'C2'