

Public notice

Peckham West area parking zone 'PW'

*The London Borough of Southwark (Parking places) (Parking zone 'PW') (No. *) Order 201**

*The London Borough of Southwark (Free parking places) (No. *) Order 201**

*The London Borough of Southwark (Waiting and loading restrictions) (Amendment No. *) Order 201**

1. Southwark Council hereby GIVES NOTICE that it proposes to make the above orders under the powers of the Road Traffic Regulation Act 1984¹, as amended.
2. The general effect of the orders, as part of the provision of a new parking zone 'PW' in the Peckham West area would be:-
 - (a) to provide permit holders' parking places, by converting existing free or free limited stay parking places at some locations, in which vehicles in respect of which has been granted either a valid residents' permit, a valid business permit or a valid visitors' permit may be left between the hours of 9 am and 11 am on Monday to Friday inclusive, in:- ADYS ROAD, AMOTT ROAD, AVONDALE RISE, BELLENDEN ROAD, BESANT PLACE, CHOUMERT ROAD, COPLESTON ROAD, DANBY STREET, EAST DULWICH ROAD, EVERTHORPE ROAD, FENWICK GROVE, FENWICK ROAD, GOWLETT ROAD, HAYES GROVE, HINCKLEY ROAD, HOWDEN STREET, KESTON ROAD, MARSDEN ROAD, MAXTED ROAD, MUSCHAMP ROAD, NUTBROOK STREET, OGLANDER ROAD, ONDINE ROAD, OXENFORD STREET, REEDHAM STREET, SOAMES STREET, VALE END, WAGHORN STREET and WINGFIELD STREET;
 - (b) to provide 'stop and shop' parking places, converting existing free 'short stay' parking places at some locations, in which either:- (i) vehicles may be left free of charge for up to 30 minutes, or (ii) vehicles which have paid the parking charge may be left for up to two hours, the first 30 minutes of which parking session would be free of charge; provided no vehicle may return to a parking place within two hours, between the hours of 8.30 am and 6.30 pm on Monday to Saturday inclusive, in:- EAST DULWICH ROAD and GROVE VALE; *NOTE: a parking session must be registered with the Council's 'Pay by Phone' provider to obtain the 30 minutes free of charge parking in addition to a longer charged-for stay. The 'Pay by Phone' provider will calculate the total parking charge for the parking session payable automatically upon registering.*
 - (c) to provide 'shared-use' parking places, converting existing free limited stay parking places at some locations, in which either:- (i) vehicles which have paid the parking charge using 'Pay by Phone' may be left for up to two hours, provided no vehicle may return to a parking place within two hours, or (ii) vehicles in respect of which has been granted either a valid residents' permit, a valid business permit or a valid visitors' permit may be left without time limit, between the hours of 9 am and 11 am on Monday to Friday inclusive, in:- ADYS ROAD, AMOTT ROAD, AVONDALE RISE, BELLENDEN ROAD, CHOUMERT ROAD, DANBY ROAD, EAST DULWICH ROAD, EVERTHORPE ROAD, FENWICK GROVE, FENWICK ROAD, GOWLETT ROAD, HOWDEN STREET, KESTON ROAD, MUSCHAMP ROAD, NUTBROOK STREET, OGLANDER ROAD, ONDINE ROAD, OXENFORD STREET and SOAMES STREET;
 - (d) to introduce 'at any time' (AAT) waiting restrictions - double yellow lines – at road junctions, footway and vehicle crossovers between kerbside designated as parking places in the above-mentioned streets. Loading or unloading to or from attended vehicles would be permitted for a maximum of 40 minutes at any single location on AAT waiting restrictions; and
 - (e) to introduce AAT loading restrictions on which vehicles would be prohibited from waiting, including for the purpose of loading or unloading, in the following length of street:- ADYS ROAD (both sides, on all kerbside not designated as parking or 'school keep clear' restrictions between the common boundary of Nos. 59 and 61 Adys Road and the common boundary of Nos. 90 and 92 Adys Road). Existing car club parking places, disabled persons' parking places, electric vehicle recharging places and loading bays located in the above streets would not be affected by the proposals.
NOTE: this Notice is being re-advertised to correct the omission of 'Waghorn Street' from item 2(a) as published in the London Gazette and Southwark News on 19 September 2019.
3. The parking charges (where applicable) in respect of vehicles left in 'stop and shop' parking places and 'shared-use' parking places would be: £3.25 per hour (diesel fuelled), or £2.75 per hour (non-diesel fuelled).
4. Residents' permits, business permits and visitors' permits would be available to residents and businesses located at qualifying addresses located within the parking zone boundary, which are not subject to a planning agreement restricting the grant of permits. Information on eligible addresses for permits and a full list of parking charges can be found at www.southwark.gov.uk/trafficorders.
5. For more information contact the Council's Highways - Transport team Highways@southwark.gov.uk

6. Copies of this notice, a statement of the council's reasons for making the orders, and a plan of the proposals may be found online at www.southwark.gov.uk/trafficorders, paper copies of these and/or the proposed orders, may be obtained from or viewed at Highways, Environment and Leisure, 3rd floor hub 2, 160 Tooley Street, London SE1 2QH. Email: traffic.orders@southwark.gov.uk (or call 020 7525 3497) for details.
7. Anyone wishing to object to or make any other representations regarding the proposal, may use the form labelled '*Parking - Road traffic and highway schemes - responding to statutory consultation notices*' at www.southwark.gov.uk/statutoryconsultationnotices or send a statement in writing to: Traffic Order consultation, Highways, Southwark Council, Environment and Leisure, P.O. Box 64529, London SE1P 5LX or by e-mail to traffic.orders@southwark.gov.uk quoting reference '*TMO1920-026 Peckham W parking zone*' by 17 October 2019. Please note that if you wish to object to this proposal you must state the grounds on which your objection is made.
8. Under the requirements of current access to information legislation, any letter or e-mail sent to the Council in response to this Notice may be subject to publication or disclosure, or both, including communication to other persons affected.

Dated 26 September 2019

Nicky Costin - Parking and Network Management Business Unit Manager, Regulatory Services

¹ 1984 c.27

Statement of reasons

Peckham West area parking zone 'PW'

*The London Borough of Southwark (Parking places) (Parking zone 'PW') (No. *) Order 201**

*The London Borough of Southwark (Free parking places) (No. *) Order 201**

*The London Borough of Southwark (Waiting and loading restrictions) (Amendment No. *) Order 201**

This is a corrected statement for the proposals of **Peckham West area parking zone 'PW'** (of which the notice of proposals is being re-advertised Thursday 26 September 2019 to correct the omission of 'Waghorn Street' from item 2(a) as published in the London Gazette and Southwark News on 19 September 2019).

The statement, which accompanied the previously advertised notice, incorrectly listed 'Peckham Rye ward' as one of the London Borough of Southwark wards in which the proposed parking zone 'PW' will cover. This statement corrects that error; no other changes have been made to the body of the statement.

Following overall support, when adjusted to include respondents changing their mind if an adjacent street had a zone implemented, at the informal consultation stage on the proposal to implement a new permit parking zone in the Peckham West area, the [Cabinet Member for Environment, Transport and the Climate Emergency](#) has approved the following recommendation, in August 2019:-

To implement a permit parking zone in the Peckham area, within the Goose Green ward and Rye Lane ward in the London Borough of Southwark operating Monday to Friday 9 am to 11 am, subject to the outcome of any necessary statutory procedures.

For details of this decision, visit: -

<http://moderngov.southwark.gov.uk/ieDecisionDetails.aspx?Id=6916>

Dated 26 September 2019

For more information on the design of the scheme, contact:-

Joanna Lesak

Project Manager - Transport Projects

Highways

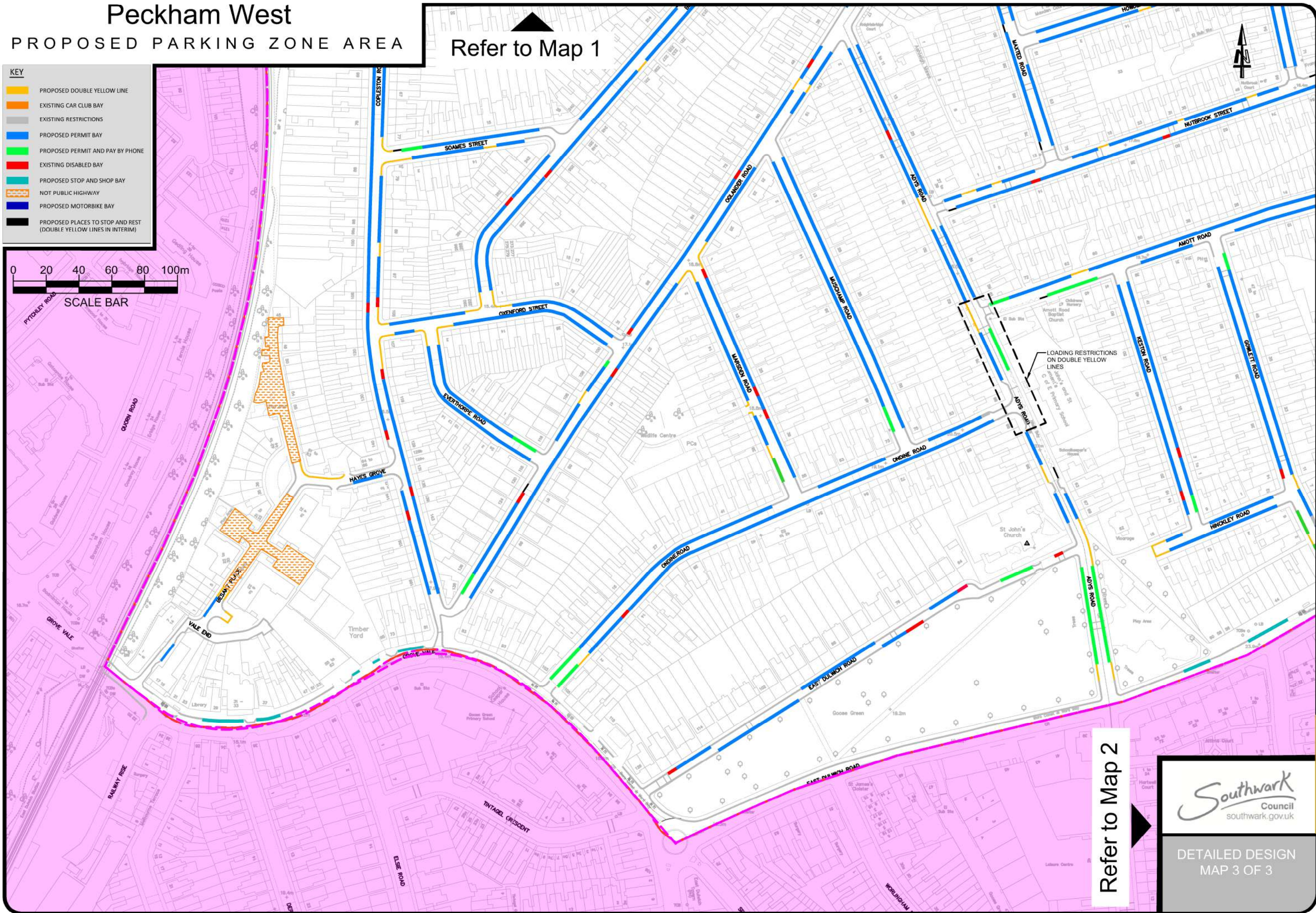
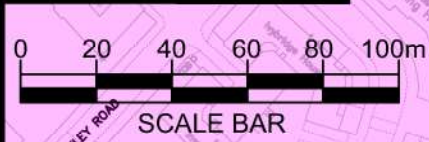
Highways@southwark.gov.uk

Peckham West

PROPOSED PARKING ZONE AREA

Refer to Map 1

- KEY**
-  PROPOSED DOUBLE YELLOW LINE
 -  EXISTING CAR CLUB BAY
 -  EXISTING RESTRICTIONS
 -  PROPOSED PERMIT BAY
 -  PROPOSED PERMIT AND PAY BY PHONE
 -  EXISTING DISABLED BAY
 -  PROPOSED STOP AND SHOP BAY
 -  NOT PUBLIC HIGHWAY
 -  PROPOSED MOTORBIKE BAY
 -  PROPOSED PLACES TO STOP AND REST (DOUBLE YELLOW LINES IN INTERIM)



Refer to Map 2



Southwark Council
southwark.gov.uk

DETAILED DESIGN
MAP 3 OF 3

Peckham West

PROPOSED PARKING ZONE AREA

PECKHAM WEST PROPOSED PARKING ZONE AREA


Parking places and who can park where							
Type of parking bay	Map symbol	Example sign	Resident permit holder	Business permit holder	Visitor voucher holder	Blue badge holder	Pay by phone visitor
Permit bay			✓	✓	✓	✗	✗
Permit and paid bay			✓	✓	✓	Free	✓
Existing disabled bay			✗	✗	✗	✓	✗

Waiting restrictions			
Waiting Restriction	Map symbol	Waiting Restriction	Map symbol
Double yellow line			

Other features on map			
Area of road	Map symbol	Area of road	Map symbol
Bus stop (Existing)			
School keep clear (existing)			

Boundary of study area			
Area of road	Map symbol	Area of road	Map symbol

Refer to Map 2



- KEY**
- PROPOSED DOUBLE YELLOW LINE
 - EXISTING CAR CLUB BAY
 - EXISTING RESTRICTIONS
 - PROPOSED PERMIT BAY
 - PROPOSED PERMIT AND PAY BY PHONE
 - EXISTING DISABLED BAY
 - PROPOSED STOP AND SHOP BAY
 - NOT PUBLIC HIGHWAY
 - PROPOSED MOTORBIKE BAY
 - PROPOSED PLACES TO STOP AND REST (DOUBLE YELLOW LINES IN INTERIM)

Refer to Map 3



DETAILED DESIGN
MAP 1 OF 3

Peckham West

PROPOSED PARKING ZONE AREA

KEY

-  PROPOSED DOUBLE YELLOW LINE
-  EXISTING CAR CLUB BAY
-  EXISTING RESTRICTIONS
-  PROPOSED PERMIT BAY
-  PROPOSED PERMIT AND PAY BY PHONE
-  EXISTING DISABLED BAY
-  PROPOSED STOP AND SHOP BAY
-  NOT PUBLIC HIGHWAY
-  PROPOSED MOTORBIKE BAY
-  PROPOSED PLACES TO STOP AND REST (DOUBLE YELLOW LINES IN INTERIM)



Refer to Map 1

Refer to Map 3



DETAILED DESIGN
MAP 2 OF 3



THE COUNCIL OF THE LONDON BOROUGH OF SOUTHWARK

TRAFFIC MANAGEMENT ORDER

201* No. 0**

The London Borough of Southwark (Parking places) (Parking zone 'PW') (No. 1) Order 201*

Made: 201*

Coming into force: 201*

ARRANGEMENT OF ARTICLES

PART I – PRELIMINARY

	<u>Article</u>
<u>Citation and commencement</u>	1
<u>Interpretation</u>	2

PART II - PARKING PLACES

<u>Designation of parking places</u>	3
<u>Vehicles for which parking places are designated</u>	4
<u>Certain permits to be displayed on or indications by hand-held device in respect of vehicles left in parking places</u>	5
<u>Contravention of this Order</u>	6
<u>Alteration of position of a vehicle in a parking place</u>	7
<u>Movement of a vehicle in a parking place in an emergency</u>	8
<u>Exemption for a vehicle displaying a disabled person's badge</u>	9

PART III – SUPPLEMENTARY PROVISIONS

Section 1 – General

<u>Manner of standing in a parking place</u>	10
<u>Manner of standing for vehicles using the electronic payment system</u>	11
<u>Power to suspend the use of a parking place</u>	12
<u>Restriction on the use of a parking place</u>	13
<u>Restriction on waiting by a vehicle in a parking place</u>	14
<u>Engines to be turned off whilst vehicles are stationary</u>	15
<u>Placing of traffic signs, etc.</u>	16
<u>Placing of traffic signs at parking places indicating availability of the electronic payment system</u>	17

Section 2 – The parking charge and indications by the electronic payment system

Amount of the parking charge and maximum parking periods..... 18
Payment of the parking charge 19
Indications and evidence by the electronic payment system..... 20
Interval before a vehicle may again be left in a parking place 21

Section 3 – Application for and grant or issue of Permits

Application for and grant of resident’s permits 22
Surrender, withdrawal and validity of resident’s permits 23
Application for and grant of business permits 24
Surrender, withdrawal and validity of business permits 25
Application for and grant or issue of visitor’s permits..... 26
Surrender, withdrawal and validity of visitor’s permits 27
Refunds of charges paid for resident’s permits, business permits and visitor’s permits..... 28
Restriction on the removal of permits..... 29
Form of permits 30

SCHEDULES

- Schedules 1, 2 and 3– Areas on streets designated as parking places.
- Schedule 4 – Permit eligible addresses
- Schedule 5 – Parking and permit charges and refunds

The council of the London Borough of Southwark, after consulting the Commissioner of Police of the Metropolis, in exercise of the powers conferred by sections 45, 46, 49, 124 of and Part IV of Schedule 9 to the Road Traffic Regulation Act 1984^a, as amended, and of all other powers thereunto enabling, hereby make the following Order:-

PART I – PRELIMINARY

Citation and commencement

- 1.1 This Order may be cited as the London Borough of Southwark (Parking places) (Parking zone 'PW') (No. 1) Order 201* and shall come into force on 201*.

Interpretation

- 2.1 In this Order, unless the context otherwise requires:-

“ambulance” has the same meaning as in the Vehicle Excise and Registration Act 1994^b;

“authorised agent” means the parking services contractor appointed by and acting on behalf of the council for the purposes of the supervision and enforcement of the provisions of this Order;

“business permit” means a permit granted under the provisions of Article 24;

“business permit holder” means a person to whom a business permit has been granted under the provisions of Article 24;

“business user” means a person who carries out business at any premises the postal address of which is in a street or length of street in the London Borough of Southwark specified in Schedule 4;

“civil enforcement officer” means a person in uniform authorised by or on behalf of the council in accordance with section 76 of the Traffic Management Act 2004^c to enforce and supervise the provisions of this Order;

“council” means the council of the London Borough of Southwark;

“diesel vehicle” means a vehicle registered in the Great Britain or Northern Ireland vehicle registration records on the basis of a United Kingdom registration document or, in the case of a vehicle registered in a country other than the United Kingdom, in the appropriate records of that country on the basis of an equivalent registration document issued by the appropriate national authority, that states the vehicle is diesel fuelled.

“disabled person’s badge” and “parking disc” have the same meanings as in Regulation 3(1) of the Local Authorities’ Traffic Orders (Exemptions for Disabled Persons) (England) Regulations 2000^d and “relevant position” has the same meaning as in Regulation 4 of those Regulations;

“driver”, in relation to a vehicle waiting in a parking place, means the person driving the vehicle at the time it was left in the parking place;

“electric vehicle” means either:-

- (a) a vehicle for which a nil licence is in force by virtue of its being an exempt vehicle for the purposes of the Vehicle Excise and Registration Act 1994 in accordance with paragraph 20G (electrically propelled vehicles) of Schedule 2 to that Act; or
- (b) registered in the Great Britain or Northern Ireland vehicle registration records on the basis of a United Kingdom registration document or, in the case of a vehicle registered in a country other than the United Kingdom, in the appropriate records of that country on the basis of an equivalent registration document issued by the appropriate national authority, that states the vehicle is wholly electrically fuelled or powered.

“electronic communications network” has the same meaning as in section 32 of the Communications Act 2003^e;

^a 1984 c.27

^b 1994 c.22

^c 2004 c.18

^d SI 2000/683

“electronic payment system” means a system to facilitate and monitor the payment of parking charges using telephone or internet enabled devices via communication with the service provider, in accordance with the instructions indicated on signs located at or in the vicinity of each parking place;

“enactment” means any enactment, whether public general or local, and includes any order, byelaw, rule, regulation, scheme or other instrument having effect by virtue of an enactment;

“goods” means goods of any kind whether animate or inanimate and includes postal packets of any description and “delivering” and “collecting” in relation to any goods includes checking the goods for the purpose of their delivery or collection;

“goods vehicle” and “solo motor cycle” have the same meaning as in Schedule 1 to the Traffic Signs Regulations and General Directions 2016^f;

“hand-held device” means a wireless hand-held computer used by a civil enforcement officer, which is programmed to interface with the council and their authorised agent's parking permits management system and electronic payment system;

“location identification number” means the unique number assigned to each type of parking place within a particular street where the electronic payment system is operational;

“maximum parking period” means the maximum period of time during which a vehicle may be left in a parking place referred to in Schedule 2 or 3;

“minimum return interval” means the minimum period of time, following a vehicle having been taken away from a parking place during the permitted hours, before that vehicle may again be left in that parking place during the permitted hours;

“motor cycle” has the same meaning as in section 136 of the Road Traffic Regulation Act 1984;

“owner”, in relation to a vehicle, means the person in whose name the vehicle is registered under the provisions of the Vehicle Excise and Registration Act 1994;

“parking charge” means an amount payable, subject to the provisions of this Order by the electronic payment system in respect of a vehicle left in a parking place referred to in Schedule 2 or 3;

“parking period” means a period of time for which payment of the parking charge has been paid in respect of a vehicle and during which that vehicle may be left in a parking place referred to in Schedule 2 or 3, subject to the provisions of this Order;

“parking session” in relation to a visitor's permit granted under the provisions of Article 26 means the period of time specified at the time of payment of the charge in relation to the grant or issue of a visitor's permit during which, following the validation of that visitor's permit, that visitor's permit shall remain valid;

“parking place”, means any area on a highway designated as a parking place by this Order;

“passenger vehicle” means a motor vehicle (other than a motor cycle) constructed or adapted solely to carry not more than eight passengers (exclusive of the driver) and their effects, and not drawing a trailer;

“permitted hours”, in relation to a parking place designated by this Order, means the (inclusive) period specified in column 3 of the Schedule relating to that parking place;

“postal packets”, “postal services”, “universal postal service” and “universal service provider” have the same meanings as in Part 3 of the Postal Services Act 2011^g;

“resident” means a person whose usual place of abode is at premises the postal address of which is in any street or length of street in the London Borough of Southwark specified in Schedule 4;

“resident's permit” means a permit issued or granted under the provisions of Article 22;

^e 2003 c.21

^f SI 2016/362

^g 2011 c.5

“resident’s permit holder”, means a person to whom a permit has been issued or granted under the provisions of Article 22;

“Schedule” unless otherwise so specified means a Schedule to this Order;

“service provider” means the company authorised and appointed by the council to operate, administer and maintain the payment of parking charges made via the electronic payment system;

“street” includes any part of a street;

“traffic sign” means a sign of any size, type and colour prescribed and authorised under, or as having effect as though prescribed or authorised under section 64 of the Road Traffic Regulation Act 1984;

“ultra low emission vehicle” has the same meaning as in Article 1 of Annex 2 to the Scheme as referred to in the consolidated Greater London (Central Zone) Congestion Charging Order 2004^h;

“visitor” means a person who is visiting a resident and who has obtained a visitor’s permit issued or granted in respect of a vehicle, from and with the permission of that resident; and

“visitor’s permit” means a visitor’s permit issued or granted to a resident which may be used in respect of a vehicle visiting said resident under the provisions of Article 26.

- 2.2 Any reference in this Order to any enactment shall be construed as a reference to that enactment as amended, applied, consolidated, re-enacted by or as having effect by virtue of any subsequent enactment.
- 2.3 Any reference in this Order to a numbered Article or Schedule shall, unless the context otherwise requires, be construed as a reference to the Article or Schedule bearing that number in this Order.

^h <http://www.tfl.gov.uk/assets/downloads/consolidated-congestion-charging-scheme-order.pdf>

PART II - DESIGNATION OF PARKING PLACES

Designation of parking places

- 3.1 Each area on a highway comprising the length of carriageway of a street specified in column 2 of Schedule 1, 2 or 3 and, unless otherwise so specified, bounded on one side of that length by the edge of the carriageway and unless otherwise so specified having a width throughout of 2 metres, is designated as a parking place.

Vehicles for which parking places are designated

- 4.1 Each parking place referred to in Schedules 1, 2 or 3 may be used, subject to the provisions of this Order, for the leaving during the permitted hours of vehicles of the following class, that is:- passenger vehicles of not more than 2.28 metres in height, goods vehicles of not more than 2.28 metres in height or solo motor cycles.
- 4.2 Each parking place referred to in Schedule 1 may be used, subject to the provisions of this Order, for the leaving during the permitted hours of such vehicles of the class specified in paragraph 1 of this Article as either: display in the manner specified in Article 5.1 a valid visitor's permit issued in respect of that vehicle; or in respect of which vehicle there is an indication via hand-held device that either a valid resident's permit, or a valid business permit, or a valid visitor's permit has been granted in respect of that vehicle, under the provisions of this Order.
- 4.3 Each parking place referred to in Schedule 2 may be used, subject to the provisions of this Order, for the leaving during the permitted hours of such vehicles of the class specified in paragraph 1 of this Article as either: display in the manner specified in Article 5.2 a valid visitor's permit issued in respect of that vehicle, or in respect of which vehicle there is an indication via hand-held device that either a valid resident's permit, or a valid business permit, or a valid visitor's permit has been granted in respect of that vehicle, or in respect of which the parking charge has been paid using the electronic payment system, under the provisions of this Order.
- 4.4 Each parking place referred to in Schedule 3 may be used, subject to the provisions of this Order, for the leaving during the permitted hours of such vehicles of the class specified in paragraph 1 of this Article as are either: left in a parking place for a period not exceeding 30 minutes, or in respect of which the parking charge has been paid using the electronic payment system, under the provisions of this Order.

Certain permits to be displayed on or indications by hand-held device in respect of vehicles left in parking places

- 5.1 At all times during which a vehicle is left in a parking place referred to in Schedule 1 during the permitted hours, either:-
- (a) it shall display on the front or nearside of the vehicle a valid visitor's permit issued in respect of that vehicle in accordance with the provisions of this Order, so that all the particulars on that visitor's permit are readily visible from the front or nearside of the vehicle; or
 - (b) there shall be an indication via hand-held device that either a valid resident's permit or a valid business permit or a valid visitor's permit has been granted in respect of that vehicle.
- 5.2 At all times during which a vehicle is left in a parking place referred to in Schedule 2 during the permitted hours, either:-
- (a) it shall display on the front or nearside of the vehicle either a valid visitor's permit issued in respect of that vehicle in accordance with the provisions of this Order, so that all the particulars on that visitor's permit are readily visible from the front or nearside of the vehicle; or
 - (b) there shall be an indication via hand-held device that either the parking charge has been duly paid in respect of that vehicle using the electronic payment system, or a valid resident's permit or a valid business permit, or a valid visitor's permit has been granted in respect of that vehicle.

- 5.3 At all times during which a vehicle is left in a parking place referred to in Schedule 3 during the permitted hours, there shall be an indication via hand-held device that the parking charge has been duly paid in respect of that vehicle using the electronic payment system.

Provided that nothing in this paragraph shall apply where a vehicle is left in a parking place for a period not exceeding 30 minutes.

- 5.4 In this Article any reference to particulars on a visitor's permit, shall be construed as those particulars referred to in Article 30 of this Order.

Contravention of this Order

- 6.1 If a vehicle is left in a parking place referred to in Schedule 1, 2 or 3 during the permitted hours, without complying with the provisions of this Order, then a contravention of, or failure to comply with this Order shall be deemed to have occurred.

Alteration of position of a vehicle in a parking place

- 7.1 Where any vehicle is standing in a parking place in contravention of the provisions of Article 10, a civil enforcement officer may alter or cause to be altered the position of the vehicle in order that its position shall comply with those provisions.

Movement of a vehicle in a parking place in an emergency

- 8.1 A civil enforcement officer or a police constable in uniform may move or cause to be moved, in case of emergency, to any place they think fit, any vehicle left in a parking place.

Exemption for a vehicle displaying a disabled person's badge

- 9.1 Notwithstanding the foregoing provisions of this Order, a vehicle which displays in the relevant position a disabled person's badge may be left in a parking place referred to in Schedule 2 or 3 without time limit, provided that the use of that part of the parking place in which the vehicle is left has not been suspended, and no charge shall be incurred or payable in respect of that vehicle.
- 9.2 Without prejudice to the generality of this Article, a disabled person's vehicle shall stand in a parking place in accordance with the provisions of Article 10.

PART III – SUPPLEMENTARY PROVISIONS

Section 1 – General

Manner of standing in a parking place

- 10.1 The driver of a vehicle waiting in a parking place specified in Schedule 1, 2 or 3 during the permitted hours shall cause it so to stand:-
- (a) in the case of a parking place in relation to which special provisions as to the manner of standing of a vehicle in that parking place are specified in column 2 of Schedule 1, 2 or 3, so as to be in accordance with those provisions;
 - (b) in the case of any other parking place so that the longitudinal axis of the vehicle is parallel to the edge of the carriageway nearest to the vehicle and the wheels of the vehicle are not more than 300 millimetres away from the edge of the carriageway nearest the vehicle;
 - (c) so that every part of the vehicle is within the limits of a parking place;
 - (d) so that no part of the vehicle obstructs any vehicular means of ingress to or egress from any premises adjacent to the side of the road on which the vehicle is waiting.
- 10.2 For the purposes of sub-paragraph 1(d) of this Article, the expression “premises” shall not include any premises to or from which any furniture is being removed by virtue of the provisions of Article 14.1(g) or to or from which goods are being delivered or collected by virtue of the provisions of Article 14.1(h).

Manner of standing in a parking place for vehicles using the electronic payment system

- 11.1 Without prejudice to the provisions of Article 10, every vehicle left in a parking place in respect of which payment of the parking charge has been made via the electronic payment system shall stand wholly within the limits of a parking place (or part thereof), which shall be the appropriate parking place (or part thereof) in relation to the location identification number used for payment of the parking charge.

Power to suspend the use of a parking place

- 12.1 The Commissioner of Police of the Metropolis or any police officer above the rank of Chief Inspector may suspend the use of a parking place or any part thereof for a period not exceeding twenty-eight days whenever he considers such suspension necessary for maintaining the security of premises in the vicinity of that parking place.
- 12.2 At the expiration of the period of twenty-eight days mentioned in paragraph 1 of this Article, the suspension of the parking place or any part thereof shall be reviewed by the person who suspended its use and any continuation of the suspension that they consider necessary shall be notified to the council and shall not exceed a further period of twenty-eight days without similar review.
- 12.3 Any person duly authorised by the council or authorised agent may suspend the use of a parking place or any part thereof whenever they consider such suspension reasonably necessary:-
- (a) for the purpose of facilitating the movement of traffic or promoting its safety;
 - (b) on any occasion on which it is likely, by reason of some special attraction or occurrence, that any street will be thronged or obstructed;
 - (c) for the purpose of any building operation, demolition or excavation adjacent to the parking place, the maintenance, improvement or reconstruction of the highway or the cleansing of gullies in or adjacent to the parking place, the laying, erection alteration or repair in or adjacent to the parking place of any sewer or of any main, pipe or apparatus for the supply of gas, water or electricity or of any electronic communications network, or the placing, maintenance or removal of any traffic sign;
 - (d) for the convenience of occupiers of premises adjacent to the parking place, on any occasion of the removal of furniture to or from one office or dwelling-house adjacent to that parking place, from or to a depository, or another office or dwelling-house;

- (e) for the convenience of occupiers of premises adjacent to the parking place at times of weddings or funerals, or on other special occasions.
- 12.4 A police constable in uniform may suspend for not longer than seven days the use of a parking place or any part thereof whenever he considers such suspension reasonably necessary:-
- (a) for the purpose of facilitating the movement of traffic or promoting its safety;
 - (b) on any occasion on which it is likely, by reason of some special attraction or occurrence, that any street will be thronged or obstructed.
- 12.5 On the suspension of the use of a parking place or any part thereof in accordance with the provisions of this Article, the person authorising or causing such suspension shall place or cause to be placed in or adjacent to that parking place, or that part thereof, as the case may be, a traffic sign indicating that waiting by vehicles is prohibited.
- 12.6 No person shall cause or permit a vehicle to wait in a parking place or any part thereof at any time during which there is displayed in or adjacent to that parking place or that part thereof, as the case may be, a traffic sign placed in pursuance of paragraph 5 of this Article:
- Provided that nothing in this paragraph shall apply:-
- (a) in respect of any vehicle being used for ambulance, fire brigade or police purposes or any vehicle which is waiting for any reason specified in Article 14.1(b), (d) or (e);
 - (b) to anything done with the permission of the person suspending the use of the parking place or part thereof, as the case may be, in pursuance of paragraph 1, 3 or 4 of this Article, a police constable in uniform or a civil enforcement officer.

Restriction on the use of a parking place

- 13.1 During the permitted hours no person shall use any parking place or any vehicle while it is in a parking place in connection with the sale or offering or exposing for sale of any goods to any person in or near the parking place or in connection with the selling or offering for sale of their skill in handicraft or their services in any other capacity:

Provided that nothing in this Article shall prevent the sale or offering or exposing for sale of goods from a vehicle:-

- (a) if the vehicle is a passenger vehicle of not more than 2.28 metres in height, a goods vehicle of not more than 2.28 metres in height, or a motor cycle and the goods are immediately delivered at or taken into premises adjacent to the vehicle from which the sale is effected; or
- (b) if the vehicle is one to which the provisions of Article 14.1(i) apply.

Restriction on waiting by a vehicle in a parking place

- 14.1 Notwithstanding the foregoing provisions of this Order, any vehicle may wait during the permitted hours in any part of a parking place if the use of that part has not been suspended and if:-

- (a) the vehicle is waiting for a period not exceeding two minutes or such longer period as a civil enforcement officer may approve to enable a person to board or alight from the vehicle or load onto or unload from their personal luggage:

Provided that if that person is a person having any disability or any injury which seriously impairs their ability to walk, or who is blind, the vehicle may wait for so long as may be necessary to enable that person to board or alight from the vehicle or load onto or unload from their personal luggage;

- (b) the vehicle is waiting owing to the driver being prevented from proceeding by circumstances beyond their control or to such waiting being necessary in order to avoid an accident;
- (c) the vehicle is being used for ambulance, fire brigade or police purposes or, not being a passenger vehicle, is being used in the service of a local authority in pursuance of statutory powers or duties provided that in all the circumstances it is reasonably

necessary in the exercise of such powers or the performance of such duties for the vehicle to wait in the place in which it is waiting;

- (d) the vehicle is waiting only for so long as may be necessary to enable it to be used in connection with the removal of any obstruction to traffic;
 - (e) the vehicle is being used by a universal service provider in the course of the provision of a universal postal service and the vehicle is waiting only for so long as may be reasonably necessary for postal packets to be collected or delivered at premises or posting boxes adjacent to the place in which the vehicle is waiting;
 - (f) the vehicle, not being a passenger vehicle, is waiting only for so long as may be necessary to enable it to be used for any purpose specified in Article 12.3(c);
 - (g) the vehicle is in actual use in connection with the removal of furniture to or from one office or dwelling-house adjacent to the parking place from or to a depository, another office or dwelling-house;
 - (h) in any other case, the vehicle is waiting for the purpose of delivering or collecting goods or loading or unloading the vehicle at premises adjacent to the parking place in which the vehicle is waiting and the vehicle does not wait for such purpose for more than twenty minutes or for such longer period as a civil enforcement officer may approve;
 - (i) the vehicle is waiting while goods are being sold or offered or exposed for sale from the vehicle by a person who is licensed by the council to sell goods from a stationary vehicle on a pitch situated in the parking place;
 - (j) the vehicle is waiting with the written consent of the council or authorised agent and such conditions and requirements as they may impose are being complied with.
- 14.2 Except as provided by this Order, the driver or person in charge of a vehicle shall not cause or permit that vehicle to wait in a parking place during the permitted hours.
- 14.3 The driver of a vehicle waiting in a parking place by virtue of the provisions of paragraph 1 of this Article shall cause it so to stand in accordance with the provisions of Article 10.
- 14.4 Nothing in the foregoing provisions of this Order shall be taken as authorising anything which would be a contravention of any Regulations made or having effect as if made under section 25 of the Road Traffic Regulation Act 1984.

Engines to be turned off whilst vehicles are stationary

- 15.1 Notwithstanding the foregoing provisions of this Order, no person shall cause or permit any vehicle to wait in any parking place specified in a Schedule to this Order, unless the driver of the vehicle shall turn off the engine of that vehicle as soon as the vehicle is in position and stationary in the parking place and shall not start the engine again except when about to change the position of the vehicle or depart from the parking place or designated area.
- 15.2 Save as provided in paragraph 1 of this Article, the driver of a vehicle shall, when the vehicle is stationary, stop the action of any machinery attached to or forming part of the vehicle so far as may be necessary for the prevention of noise or of exhaust emissions (as defined in regulation 3 of the Road Vehicles (Construction and Use) Regulations 1986ⁱ - as amended by the Road Vehicles (Construction and Use) (Amendment) Regulations 1998^j).
- 15.3 The provisions of paragraph 1 of this Article do not apply:-
- (a) when the vehicle is stationary owing to the necessities of traffic;
 - (b) so as to prevent the examination or working of the machinery where the examination is necessitated by any failure or derangement of the machinery or where the machinery is required to be worked for a purpose other than driving the vehicle; or
 - (c) in respect of a vehicle propelled by gas produced in plant carried on the vehicle, to such plant; or

ⁱ SI 1986/1078

^j SI 1998/1

- (d) to any vehicle being used for police, fire brigade or ambulance purposes.

Placing of traffic signs, etc.

16.1 The council shall:-

- (a) place and maintain traffic signs indicating the limits of each parking place referred to in Schedule 1, 2 or 3;
- (b) place and maintain in or in the vicinity of each parking place described in Schedule 1, 2 or 3 traffic signs indicating that such parking places may be used during the permitted hours for the leaving only of the vehicles specified in Article 4.2, 4.3 or 4.4 respectively;
- (c) carry out such other work as is reasonably required for the purposes of the satisfactory operation of a parking place.

Placing of traffic signs at parking places indicating availability of the electronic payment system

17.1 The council shall place and maintain traffic signs in or in the vicinity of each parking place referred to in Schedule 2 or 3 indicating:-

- (a) that such parking place may be used by vehicles making payment of the parking charge via the electronic payment system; and
- (b) the location identification number of such parking place or part thereof.

Section 2 – The parking charge and indications by the electronic payment system

Amount of the parking charge and maximum parking periods

- 18.1 The parking charge for a vehicle left in a parking place referred to in Schedule 2 during the permitted hours shall, subject as hereinafter provided, be as specified in item 1 of Schedule 5.
- 18.2 The parking charge for a vehicle left in a parking place referred to in Schedule 3 during the permitted hours shall, subject as hereinafter provided, be as specified in item 2 of Schedule 5.
- 18.3 Where payment of the parking charge has been made in respect of a vehicle left in a parking place in Schedule 2 or 3, the parking period shall not exceed the maximum parking period specified in column 4 of that Schedule.

Payment of the parking charge

- 19.1 Payment of the parking charge shall be made, in accordance with paragraph 3 of this Article, immediately a vehicle is left in a parking place referred to in Schedule 2.
- 19.2 Payment of the parking charge shall be made, in accordance with paragraph 3 of this Article, immediately a vehicle is left in a parking place referred to in Schedule 3.
- Provided that nothing in this paragraph shall apply where a vehicle is left in a parking place referred to in Schedule 3 for a period not exceeding 30 minutes and the vehicle is subsequently taken away from that parking place at or before the expiration of said period.
- 19.3 The parking charge shall be payable on the leaving of a vehicle in a parking place referred to in Schedule 2 or 3 using the electronic payment system.

Indications and evidence by the electronic payment system

- 20.1 Where a vehicle has been left in a parking place referred to in Schedule 2 or 3 using the electronic payment system, an indication that payment has been made and the parking period for which payment has been made shall appear on a hand-held device.
- 20.2 If at any time while a vehicle is left in a parking place referred to in Schedule 2 or 3 and no indication appears on a hand-held device that payment of the parking charge has been made using the electronic payment system, or an indication that the parking period for which payment was made has expired, it shall be presumed, unless the contrary is proved, that either:-
- (a) the parking charge has not been duly paid in respect of that vehicle; or
 - (b) the parking period for which payment was made has already expired.

Interval before a vehicle may again be left in a parking place

- 21.1 No vehicle which, having made payment of the parking charge by the telephone payment parking system, having been taken away from a parking place specified in Schedule 2 or 3 during the permitted hours shall, either:-
- (i) where a minimum return interval is specified in column 5 of Schedule 2 or 3 relating to that parking place, until the expiration of the minimum return interval so specified from the time it was taken away, again be left in that parking place during the permitted hours; or
 - (ii) where no minimum return interval is specified, again be left in that parking place during the permitted hours on that same day.

Section 3 – Application for and grant or issue of permits

Application for and grant of resident's permits

22.1 A resident who is the owner of a vehicle of the class specified in Article 4.1 may apply to the council or authorised agent for the grant of a resident's permit in respect of that vehicle and any such application shall be made on a form obtainable from or made available online by the council or authorised agent and shall include the particulars and information required by such form to be supplied and shall be accompanied by the remittance of the relevant charge specified in item 2 of Schedule 5:-

Providing that a resident may not apply to the council or authorised agent for the grant of a resident's permit in any case where three resident's permits have previously been granted to a resident or to residents residing at the same address and the permits remain valid.

22.2 On receipt of an application for a resident's permit or after the grant of a resident's permit, the council or authorised agent may at any time require an applicant for a resident's permit or a resident's permit holder, as the case may be, to produce to an officer of the council or a representative of the authorised agent:-

- (i) in respect of any application, such evidence as they may reasonably call for to verify the details of that application; or
- (ii) in respect of any resident's permit that has been granted, such evidence as they may reasonably call for to verify that the resident's permit is valid.

22.3 On receipt of an application made under the provisions of this Article and on receipt of the charge specified in item 2 of Schedule 5, the council or authorised agent, upon being satisfied that the applicant is a resident and is the owner of the vehicle in respect of which the application is made and the vehicle is of the class specified in Article 4.1 and that not more than two resident's permits which remain valid have been granted to a resident or residents residing at the same address and that no other permit which remains valid has been granted under the provisions of this Order in respect of that vehicle, shall grant to the applicant:-

one resident's permit for the leaving during the permitted hours in a parking place referred to in Schedule 1 or 2 of the vehicle to which such resident's permit relates by the resident's permit holder or by any person using such vehicle with the consent of the resident's permit holder, other than a person to whom such vehicle has been let for hire or reward.

Surrender, withdrawal and validity of resident's permits

23.1 A resident's permit holder may surrender a resident's permit to the council or authorised agent at any time and shall surrender a resident's permit to the council or authorised agent on the occurrence of any one of the following events:

- (a) the resident's permit holder ceasing to be a resident;
- (b) the resident's permit holder ceasing to be the registered keeper of the vehicle in respect of which the resident's permit was granted;
- (c) the withdrawal of such resident's permit by the council or authorised agent under the provisions of paragraph 2 of this Article;
- (d) the vehicle in respect of which such resident's permit was granted being adapted or used in such a manner that it is not a vehicle of the class specified in Article 4.1.

23.2 The council or authorised agent may, by notice in writing served on the resident's permit holder by sending the same by the recorded delivery service to the resident's permit holder at the address shown by that person on the application for the resident's permit or at any other address believed to be that person's place of abode, withdraw a resident's permit if it appears to the council or authorised agent that any of the events set out in paragraph 1(a), 1(b) or 1(d) of this Article has occurred.

23.3 Where a resident's permit is granted to any person upon receipt of a cheque and the cheque is subsequently dishonoured, the resident's permit shall cease to be of any effect and the council or authorised agent shall, by notice served on the person to whom such resident's permit was

granted, by sending the same by the recorded delivery service to him or her at the address shown by that person on the application for the resident's permit or at any other address believed to be that person's place of abode, withdraw that resident's permit.

- 23.4 A resident's permit shall cease to be valid at the expiration of the period specified at the grant of the permit on the occurrence of one or more of the events referred to in paragraph 1 of this Article, whichever is the sooner.

Application for and grant of business permits

- 24.1 A business user who uses a vehicle of the class specified in Article 4.1 that:-

- (a) is essential to the operation of a business carried out at any premises the postal address of which is in a street or length of street in the London Borough of Southwark specified in Schedule 4; and
- (b) is used for the purchase or sale of goods or services or for delivering goods or providing a service, in connection with that business;

may apply to the council or authorised agent for the grant of a business permit in respect of that vehicle and any such application shall be made on a form obtainable from the council or authorised agent and shall include the particulars and information required by such form to be supplied and shall be accompanied by the remittance of the relevant charge specified in item 3 of Schedule 5.

- 24.2 On receipt of an application for a business permit or after the grant of a business permit, the council or authorised agent may at any time require an applicant for a business permit or a business permit holder, as the case may be, to produce to an officer of the council or a representative of the authorised agent:-

- (a) in respect of any application, such evidence as they may reasonably call for to verify the details of that application; or
- (b) in respect of any business permit that has been issued, such evidence as they may reasonably call for to verify that the business permit is valid.

- 24.3 On receipt of an application made under the provisions of this Article and on receipt of the charge specified in item 3 of Schedule 5, the council or authorised agent, upon being satisfied that the applicant is a business user who uses a vehicle of the description specified in paragraph 1 of this Article and that no other permit which remains valid has been granted under the provisions of this Order in respect of that vehicle, shall grant to the applicant:-

one business permit for the leaving during the permitted hours in a parking place referred to in Schedule 1 or 2 of the vehicle to which such business permit relates, by the business permit holder or by any person using such vehicle with the consent of the business permit holder, other than a person to whom such vehicle has been let for hire or reward.

Surrender, withdrawal and validity of business permits

- 25.1 A business permit holder may surrender a business permit to the council or authorised agent at any time and shall surrender a business permit to the council or authorised agent on the occurrence of any one of the following events:-

- (a) the business permit holder ceasing to be a business user;
- (b) the business permit holder ceasing to be the user of the vehicle in respect of which the business permit was granted;
- (c) the withdrawal of such business permit by the council or authorised agent under the provisions of paragraph 2 of this Article;
- (d) the vehicle in respect of which such business permit was granted being adapted or used in such a manner that it is not a vehicle of the class specified in Article 4.1.

- 25.2 The council or authorised agent may, by notice in writing served on the business permit holder by sending the same by the recorded delivery service to the business permit holder at the address shown by that person on the application for the business permit or at any other address

believed to be that person's place of abode or business, withdraw a business permit if it appears to the council or authorised agent that any of the events set out in paragraph 1(a), 1(b) or 1(d) of this Article has occurred.

- 25.3 Where a business permit is granted to any person upon receipt of a cheque and the cheque is subsequently dishonoured, the business permit shall cease to be of any effect and the council or authorised agent shall, by notice served on the person to whom such business permit was granted by sending the same by the recorded delivery service to him or her at the address shown by that person on the application for the business permit or at any other address believed to be that person's place of abode or business, withdraw that business permit.
- 25.4 A business permit shall cease to be valid at the expiration of the period specified at the grant of the permit or on the occurrence of one or more of the events referred to in paragraph 1 of this Article, whichever is the sooner.

Application for and grant or issue of visitor's permits

- 26.1 A resident may apply to the council or authorised agent for the grant or issue of either a visitor's parking permit or a number of visitor's parking permits in respect of vehicles of the class specified in Article 4.1 and any such application shall be made on a form obtainable from or made available online by the council or authorised agent and shall include the particulars and information required by such form to be supplied and shall be accompanied by the remittance of the charge specified in item 4 of Schedule 5:

Providing that the quota of visitor's permits granted or issued to the resident, which the council may from time to time resolve to limit, has not been exceeded.

- 26.2 On receipt of an application made under the provisions of this Article and of the charge specified in item 4 of Schedule 5 and on being satisfied that the applicant is a resident and that they satisfy the council's criteria, the council or authorised agent shall grant or issue to the applicant either a visitor's parking permit or a number of visitor's parking permits for the leaving during the permitted hours in a parking place specified in Schedule 1 or 2 of vehicles of the class specified in Article 4.1:

Providing that the council or authorised agent shall not grant or issue more than the quota of visitor's permits that the council may from time to time resolve to supply.

- 26.3 The council may at any time require an applicant for either a visitor's parking permit or a number of visitor's parking permits to produce to an officer of the council or a representative of the authorised agent such evidence in respect of an application for visitor's permits as they may reasonably require to verify any particulars or information given to them or in respect of any visitor's permits granted or issued by them as they may reasonably call for to verify that the visitor's permits are valid.
- 26.4 A visitor's permit shall be valid for the duration of the parking session specified at the time of issue of that visitor's permit only, running from the beginning of the parking session on the day on which it is first validated.

Surrender, withdrawal and validity of visitor's permits

- 27.1 A resident may surrender visitor's permits to the council or authorised agent at any time and shall surrender all unused visitor's permits to the council or authorised agent on ceasing to be a resident.
- 27.2 The council or authorised agent may, by notice in writing served on the resident by sending the same by the recorded delivery service to the address shown by that person on the application for the visitor's permit or at any other address believed to be that person's place of abode, withdraw all visitor's permits if it appears to the council or authorised agent that the person has ceased to be a resident.

Refunds of charges paid for resident's permits, business permits and visitor's permits

- 28.1 A resident's permit holder, or a business permit holder who surrenders a resident's permit or a business permit respectively to the council or authorised agent, shall be entitled to a refund of

the charge paid or part of the charge paid, in accordance with the provisions set out in item 5 of Schedule 5.

- 28.2 A resident who surrenders a visitor's permit to the council or authorised agent, shall be entitled to a refund of the charge paid or part of the charge paid, in accordance with the provisions set out in item 6 of Schedule 5.

Restriction on the removal of permits

- 29.1 Where a visitor's permit has been displayed in accordance with the provisions of Article 5, no person not being the driver of the vehicle shall remove the visitor's permit unless authorised to do so by the driver of the vehicle:

Provided that nothing in this Article shall apply to a civil enforcement officer or a police constable in uniform or any other person removing the vehicle in pursuance of an arrangement made under regulations pursuant to the powers contained in sections 99, 100 and 101 of the Road Traffic Regulation Act 1984.

Form of permits

- 30.1 Where a visitor's permit has been issued as a printed document it shall include the following particulars:

- (a) the registration mark of the vehicle in respect of which the visitor's permit has been validated;
- (b) the date on which the visitor's permit is valid;
- (c) an indication that the visitor's permit has been issued by the council or authorised agent; and
- (d) an indication of the controlled parking zone within which the visitor's permit is valid.

- 30.2 The particulars specified in paragraphs 1(a) and (b) of this Article are to be completed by the resident who applied for the visitor's permit or by the visitor, before the permit is displayed in accordance with the provisions of Article 5.1 or 5.2.

Dated this day of 201*

[signature here]

NICKY COSTIN
Parking and Network Management Business Unit Manager
Regulatory Services

SCHEDULE 1 - PERMIT HOLDERS' PARKING PLACES

<i>No. of parking place (1)</i>	<i>Designated parking place (2)</i>	<i>Permitted hours (3)</i>
1.	ADYS ROAD the north-east side, from the north-western boundary of Nos. 1-11 Adys Road south-eastward for a distance of 100 metres.	9 am to 11 am Monday to Friday
2.	ADYS ROAD the north-east side, from a point 2 metres south-east of the north-western wall of No. 41 Adys Road south-eastward for a distance of 48 metres.	9 am to 11 am Monday to Friday
3.	ADYS ROAD the north-east side, from the common boundary of Nos. 63 and 65 Adys Road south-eastward for a distance of 17 metres.	9 am to 11 am Monday to Friday
4.	ADYS ROAD the south-west side, from a point 3.5 metres north-west of the north-western wall of No. 2 Adys Road south-eastward for a distance of 55 metres.	9 am to 11 am Monday to Friday
5.	ADYS ROAD the south-west side, from a point 1 metre south-east of the common boundary of Nos. 22 and 24 Adys Road south-eastward for a distance of 39 metres.	9 am to 11 am Monday to Friday
6.	ADYS ROAD the south-west side, from a point 2 metres north-west of the common boundary of Nos. 46 and 48 Adys Road south-eastward for a distance of 46 metres.	9 am to 11 am Monday to Friday
7.	ADYS ROAD the south-west side, from the common boundary of Nos. 70 and 72 Adys Road south-eastward for a distance of 31.5 metres.	9 am to 11 am Monday to Friday
8.	ADYS ROAD the south-west side, from the common boundary of Nos. 90 and 92 Adys Road south-eastward for a distance of 21 metres.	9 am to 11 am Monday to Friday
9.	ADYS ROAD the south-west side, from the south-eastern wall of No. 100a Adys Road south-eastward for a distance of 20 metres.	9 am to 11 am Monday to Friday
10.	AMOTT ROAD the north-west side, from a point 3 metres south-west of the north-eastern wall of No. 2 Amott Road south-westward for a distance of 156.5 metres.	9 am to 11 am Monday to Friday

SCHEDULE 1 - PERMIT HOLDERS' PARKING PLACES

<i>No. of parking place (1)</i>	<i>Designated parking place (2)</i>	<i>Permitted hours (3)</i>
11.	<p>AMOTT ROAD</p> <p>the north-west side, from a point 3 metres south-west of the north-eastern wall of No. 62 Amott Road south-westward for a distance of 39.5 metres.</p>	<p>9 am to 11 am Monday to Friday</p>
12.	<p>AMOTT ROAD</p> <p>the south-east side, from a point 7.5 metres south-west of the south-western kerb-line of Fenwick Road south-westward for a distance of 19 metres.</p>	<p>9 am to 11 am Monday to Friday</p>
13.	<p>AMOTT ROAD</p> <p>the south-east side, from a point 1 metre south-west of the north-eastern wall of No. 1 Amott Road south-westward for a distance of 68 metres.</p>	<p>9 am to 11 am Monday to Friday</p>
14.	<p>AMOTT ROAD</p> <p>the south-east side, from a point 10 metres south-west of the south-western kerb-line of Gowlett Road south-westward for a distance of 33 metres.</p>	<p>9 am to 11 am Monday to Friday</p>
15.	<p>AVONDALE RISE</p> <p>the north-west side, from a point 10.5 metres south-west of the common boundary of Nos. 14 and 16 Avondale Rise south-westward for a distance of 40.5 metres.</p>	<p>9 am to 11 am Monday to Friday</p>
16.	<p>AVONDALE RISE</p> <p>the north-west side, from a point 4 metres south-west of the common boundary of Nos. 42 and 44 Avondale Rise south-westward for a distance of 18 metres.</p>	<p>9 am to 11 am Monday to Friday</p>
17.	<p>AVONDALE RISE</p> <p>the north-west side, from a point 0.5 metres north-east of the common boundary of Nos. 56 and 58 Avondale Rise south-westward for a distance of 56 metres.</p>	<p>9 am to 11 am Monday to Friday</p>
18.	<p>AVONDALE RISE</p> <p>the north side, from a point 8.5 metres west of the western kerb-line of Copleston Road westward for a distance of 17 metres.</p>	<p>9 am to 11 am Monday to Friday</p>
19.	<p>AVONDALE RISE</p> <p>the north side, from the eastern boundary of No. 78 Avondale Rise westward for a distance of 13 metres.</p>	<p>9 am to 11 am Monday to Friday</p>
20.	<p>AVONDALE RISE</p> <p>the south-east side, from a point 1 metre south-west of the north-eastern wall of No. 5 Avondale Rise south-westward for a distance of 41.5 metres.</p>	<p>9 am to 11 am Monday to Friday</p>

SCHEDULE 1 - PERMIT HOLDERS' PARKING PLACES

<i>No. of parking place (1)</i>	<i>Designated parking place (2)</i>	<i>Permitted hours (3)</i>
21.	<p>AVONDALE RISE the south-east side, from a point 2 metres north-east of the south-western wall of No. 17 Avondale Rise south-westward for a distance of 23.5 metres.</p>	<p>9 am to 11 am Monday to Friday</p>
22.	<p>AVONDALE RISE the south-east side, from a point 0.5 metres north-east of the common boundary of Nos. 41 and 43 Avondale Rise south-westward for a distance of 71 metres.</p>	<p>9 am to 11 am Monday to Friday</p>
23.	<p>AVONDALE RISE the south side, from a point 11 metres west of the western kerb-line of Copleston Road westward for a distance of 12 metres.</p>	<p>9 am to 11 am Monday to Friday</p>
24.	<p>AVONDALE RISE the south side, from a point 29 metres west of the western kerb-line of Copleston Road westward for a distance of 16 metres.</p>	<p>9 am to 11 am Monday to Friday</p>
25.	<p>BELLENDEN ROAD the north-west side, from a point 7 metres south-west of the south-western kerb-line of Avondale Rise south-westward for a distance of 39 metres.</p>	<p>9 am to 11 am Monday to Friday</p>
26.	<p>BELLENDEN ROAD the north-west side, from a point 11 metres north-east of the north-eastern boundary of No. 214 Bellenden Road south-westward for a distance of 90.5 metres.</p>	<p>9 am to 11 am Monday to Friday</p>
27.	<p>BELLENDEN ROAD the north-west side, from a point 6 metres north-east of the north-eastern wall of No. 242 Bellenden Road south-westward for a distance of 34 metres.</p>	<p>9 am to 11 am Monday to Friday</p>
28.	<p>BELLENDEN ROAD the north-west and west side, from the common boundary of Nos. 252 and 254 Bellenden Road south-westward and southward for a distance of 59 metres.</p>	<p>9 am to 11 am Monday to Friday</p>
29.	<p>BELLENDEN ROAD the south-east side, from a point 2 metres south-west of the common boundary of Nos. 167 and 169 Bellenden Road south-westward for a distance of 157.5 metres.</p>	<p>9 am to 11 am Monday to Friday</p>
30.	<p>BELLENDEN ROAD the south-east side, from a point 3 metres north-east of the common boundary of Nos. 231 and 233 Bellenden Road south-westward for a distance of 80 metres.</p>	<p>9 am to 11 am Monday to Friday</p>

SCHEDULE 1 - PERMIT HOLDERS' PARKING PLACES

<i>No. of parking place (1)</i>	<i>Designated parking place (2)</i>	<i>Permitted hours (3)</i>
31.	<p>BELLENDEN ROAD the south-east and east side, from the common boundary of Nos. 259 and 261 Bellenden Road south-westward and southward for a distance of 80 metres.</p>	<p>9 am to 11 am Monday to Friday</p>
32.	<p>BESANT PLACE the north-west side, from a point 2 metres north-east of the south-western wall of No. 1 Besant Place north-eastward for a distance of 14 metres.</p>	<p>9 am to 11 am Monday to Friday</p>
33.	<p>CHOUMERT ROAD the north-west side, from the common boundary of Nos. 106 and 108 Choumert Road south-westward for a distance of 116.5 metres.</p>	<p>9 am to 11 am Monday to Friday</p>
34.	<p>CHOUMERT ROAD the north-west side, from the common boundary of Nos. 160 and 162 Choumert Road south-westward for a distance of 136 metres.</p>	<p>9 am to 11 am Monday to Friday</p>
35.	<p>CHOUMERT ROAD the south-east side, from a point 1.5 metres south-west of the common boundary of Nos. 83 and 85 Choumert Road south-westward for a distance of 72.5 metres.</p>	<p>9 am to 11 am Monday to Friday</p>
36.	<p>CHOUMERT ROAD the south-east side, from a point 2 metres south-west of the common boundary of Nos. 113 and 115 Choumert Road south-westward for a distance of 59 metres.</p>	<p>9 am to 11 am Monday to Friday</p>
37.	<p>CHOUMERT ROAD the south-east side, from a point 1.5 metres south-west of the common boundary of Nos. 137 and 139 Choumert Road south-westward for a distance of 10 metres.</p>	<p>9 am to 11 am Monday to Friday</p>
38.	<p>CHOUMERT ROAD the south-east side, from a point 0.5 metres north-east of the common boundary of Nos. 143 and 145 Choumert Road south-westward for a distance of 81 metres.</p>	<p>9 am to 11 am Monday to Friday</p>
39.	<p>CHOUMERT ROAD the south-east side, from a point 0.5 metres north-east of the common boundary of Nos. 173 and 175 Choumert Road south-westward for a distance of 48.5 metres.</p>	<p>9 am to 11 am Monday to Friday</p>
40.	<p>COPELSTON ROAD the east side, from a point 1 metre south of the common boundary of Nos. 3 and 5 Copleston Road southward for a distance of 17.5 metres.</p>	<p>9 am to 11 am Monday to Friday</p>

SCHEDULE 1 - PERMIT HOLDERS' PARKING PLACES

<i>No. of parking place</i> (1)	<i>Designated parking place</i> (2)	<i>Permitted hours</i> (3)
41.	<p>COPLESTON ROAD</p> <p>the east side, from a point 0.5 metres south of the common boundary of Nos. 15 and 17 Copleston Road southward for a distance of 44 metres.</p>	<p>9 am to 11 am Monday to Friday</p>
42.	<p>COPLESTON ROAD</p> <p>the east side, from the common boundary of Nos. 35 and 37 Copleston Road southward for a distance of 10 metres.</p>	<p>9 am to 11 am Monday to Friday</p>
43.	<p>COPLESTON ROAD</p> <p>the east side, from a point 6 metres north of the common boundary of St. Saviour's Church and No. 39 Copleston Road southward for a distance of 20 metres.</p>	<p>9 am to 11 am Monday to Friday</p>
44.	<p>COPLESTON ROAD</p> <p>the east side, from a point 10.5 metres south of the south-eastern kerb-line of Avondale Rise southward for a distance of 68.5 metres.</p>	<p>9 am to 11 am Monday to Friday</p>
45.	<p>COPLESTON ROAD</p> <p>the east side, from a point 7 metres south of the south-eastern kerb-line of Soames Street southward for a distance of 41 metres.</p>	<p>9 am to 11 am Monday to Friday</p>
46.	<p>COPLESTON ROAD</p> <p>the east side, from a point 2.5 metres north of the common boundary of Nos. 93 and 95 Copleston Road southward for a distance of 25 metres.</p>	<p>9 am to 11 am Monday to Friday</p>
47.	<p>COPLESTON ROAD</p> <p>the north-east side, from a point 0.5 metres south-east of the common boundary of Nos. 113 and 115 Copleston Road south-eastward for a distance of 66.5 metres.</p>	<p>9 am to 11 am Monday to Friday</p>
48.	<p>COPLESTON ROAD</p> <p>the north-east side, from a point 1 metre north-west of the common boundary of Nos. 137 and 139 Copleston Road south-eastward for a distance of 60 metres.</p>	<p>9 am to 11 am Monday to Friday</p>
49.	<p>COPLESTON ROAD</p> <p>the west side, from a point 3 metres north of the common boundary of Nos. 2 and 4 Copleston Road southward for a distance of 63.5 metres.</p>	<p>9 am to 11 am Monday to Friday</p>
50.	<p>COPLESTON ROAD</p> <p>the west side, from the common boundary of Nos. 24 and 26 Copleston Road southward for a distance of 102.5 metres.</p>	<p>9 am to 11 am Monday to Friday</p>

SCHEDULE 1 - PERMIT HOLDERS' PARKING PLACES

<i>No. of parking place (1)</i>	<i>Designated parking place (2)</i>	<i>Permitted hours (3)</i>
51.	COPLESTON ROAD the west side, from a point 10 metres south of the southern kerb-line of Avondale Rise southward for a distance of 170 metres.	9 am to 11 am Monday to Friday
52.	COPLESTON ROAD the west side, from a point 1 metre south of the common boundary of Nos. 110 and 112 Copleston Road southward for a distance of 72.5 metres.	9 am to 11 am Monday to Friday
53.	COPLESTON ROAD the south-west side, from a point 1.5 metres south-east of the north-western wall of No. 144 Copleston Road south-eastward for a distance of 12 metres.	9 am to 11 am Monday to Friday
54.	COPLESTON ROAD the south-west side, from the common boundary of Nos. 150 and 152 Copleston Road south-eastward for a distance of 46 metres.	9 am to 11 am Monday to Friday
55.	DANBY STREET the north-west side, from a point 6 metres north-east of the south-western boundary of No. 1 Danby Street north-eastward for a distance of 58 metres.	9 am to 11 am Monday to Friday
56.	DANBY STREET the north-west side, from the south-western wall of No. 21 Danby Street north-eastward for a distance of 20 metres.	9 am to 11 am Monday to Friday
57.	DANBY STREET the north-west side, from the common boundary of Nos. 29 and 31 Danby Street north-eastward for a distance of 11 metres.	9 am to 11 am Monday to Friday
58.	DANBY STREET the north-west side, from a point 0.5 metres north-east of the common boundary of Nos. 35 and 41 Danby Street north-eastward for a distance of 65.5 metres.	9 am to 11 am Monday to Friday
59.	DANBY STREET the north-west side, from a point 1.5 metres north-east of the common boundary of Nos. 65 and 67 Danby Street north-eastward for a distance of 22 metres.	9 am to 11 am Monday to Friday
60.	DANBY STREET the south-east side, from a point 10 metres north-east of the eastern kerb-line of Copleston Road north-eastward for a distance of 11 metres.	9 am to 11 am Monday to Friday

SCHEDULE 1 - PERMIT HOLDERS' PARKING PLACES

<i>No. of parking place (1)</i>	<i>Designated parking place (2)</i>	<i>Permitted hours (3)</i>
61.	<p>DANBY STREET the south-east side, from a point 2.5 metres north-east of the south-western wall of No. 2 Danby Street north-eastward for a distance of 214 metres.</p>	9 am to 11 am Monday to Friday
62.	<p>EAST DULWICH ROAD (the arm fronting St. John's Church and Nos. 64-126 East Dulwich Road) the north-west side, from the common boundary of Nos. 66 and 68 East Dulwich Road south-westward for a distance of 19.5 metres.</p>	9 am to 11 am Monday to Friday
63.	<p>EAST DULWICH ROAD (the arm fronting St. John's Church and Nos. 64-126 East Dulwich Road) the north-west side, from a point 3.5 metres north-east of the common boundary of Nos. 82 and 84 East Dulwich Road south-westward for a distance of 53 metres.</p>	9 am to 11 am Monday to Friday
64.	<p>EAST DULWICH ROAD (the arm fronting St. John's Church and Nos. 64-126 East Dulwich Road) the north-west side, from a point 4 metres south-west of the common boundary of Nos. 112 and 114 East Dulwich Road south-westward for a distance of 24.5 metres.</p>	9 am to 11 am Monday to Friday
65.	<p>EAST DULWICH ROAD (the arm fronting St. John's Church and Nos. 64-126 East Dulwich Road) the south-east side, from a point 1 metre south-west of a point opposite the common boundary of Nos. 76 and 78 East Dulwich Road south-westward for a distance of 17 metres.</p>	9 am to 11 am Monday to Friday
66.	<p>EAST DULWICH ROAD (the arm fronting St. John's Church and Nos. 64-126 East Dulwich Road) the south-east side, from a point 3.5 metres south-west of a point opposite the common boundary of Nos. 96 and 98 East Dulwich Road south-westward for a distance of 58 metres.</p>	9 am to 11 am Monday to Friday
67.	<p>EVERTHORPE ROAD the north-east side, from a point 9.5 metres south-east of the south-eastern kerb-line of Oxenford Street south-eastward for a distance of 75.5 metres.</p>	9 am to 11 am Monday to Friday
68.	<p>EVERTHORPE ROAD the south-west side, from a point 10 metres south-east of the south-eastern kerb-line of Oxenford Street south-eastward for a distance of 98.5 metres.</p>	9 am to 11 am Monday to Friday

SCHEDULE 1 - PERMIT HOLDERS' PARKING PLACES

<i>No. of parking place (1)</i>	<i>Designated parking place (2)</i>	<i>Permitted hours (3)</i>
69.	FENWICK GROVE the north-west side, from a point 22 metres south-west of the south-western kerb-line of Fenwick Road south-westward for a distance of 16.5 metres.	9 am to 11 am Monday to Friday
70.	FENWICK GROVE the north-west side, from the common boundary of Nos. 4 and 6 Fenwick Grove south-westward for a distance of 16 metres.	9 am to 11 am Monday to Friday
71.	FENWICK GROVE the south-east side, from a point 11 metres south-west of the south-western kerb-line of Fenwick Road south-westward for a distance of 17.5 metres.	9 am to 11 am Monday to Friday
72.	FENWICK GROVE the south-east side, from the common boundary of Nos. 3 and 5 Fenwick Grove south-westward for a distance of 16 metres.	9 am to 11 am Monday to Friday
73.	FENWICK ROAD the north-east side, from a point 7.5 metres south-east of the south-eastern kerb-line of Nutbrook Street south-eastward for a distance of 32.5 metres.	9 am to 11 am Monday to Friday
74.	FENWICK ROAD the north-east side, from a point 3 metres south-east of the common boundary of Nos. 62 and 64 Fenwick Road south-eastward for a distance of 28.5 metres.	9 am to 11 am Monday to Friday
75.	FENWICK ROAD the north-east side, from the south-eastern wall of No. 50 Fenwick Road south-eastward for a distance of 25 metres.	9 am to 11 am Monday to Friday
76.	FENWICK ROAD the north-east side, from the common boundary of Nos. 38 and 40 Fenwick Road south-eastward for a distance of 47 metres.	9 am to 11 am Monday to Friday
77.	FENWICK ROAD the north-east side, from a point 1 metre north-west of the common boundary of Nos. 20 and 22 Fenwick Road south-eastward for a distance of 28.5 metres.	9 am to 11 am Monday to Friday
78.	FENWICK ROAD the north-east side, from a point 25.5 metres south-east of the north-westernmost wall of Nos. 1-30 Strickland Court, Fenwick Road south-eastward for a distance of 23 metres.	9 am to 11 am Monday to Friday

SCHEDULE 1 - PERMIT HOLDERS' PARKING PLACES

<i>No. of parking place</i> (1)	<i>Designated parking place</i> (2)	<i>Permitted hours</i> (3)
79.	<p>FENWICK ROAD</p> <p>the north-east side, from a point 12.5 metres north-west of the south-easternmost wall of Nos. 1-30 Strickland Court, Fenwick Road south-eastward for a distance of 20.5 metres.</p>	<p>9 am to 11 am Monday to Friday</p>
80.	<p>FENWICK ROAD</p> <p>the south-west side, from a point 7.5 metres south-east of the south-eastern kerb-line of Nutbrook Street south-eastward for a distance of 32.5 metres.</p>	<p>9 am to 11 am Monday to Friday</p>
81.	<p>FENWICK ROAD</p> <p>the south-west side, from a point 7.5 metres south-east of the south-eastern kerb-line of Amott Road south-eastward for a distance of 38 metres.</p>	<p>9 am to 11 am Monday to Friday</p>
82.	<p>FENWICK ROAD</p> <p>the south-west side, from a point 0.5 metres south-east of the common boundary of Nos. 37 and 39 Fenwick Road south-eastward for a distance of 16 metres.</p>	<p>9 am to 11 am Monday to Friday</p>
83.	<p>FENWICK ROAD</p> <p>the south-west side, from a point 2 metres south-east of the common boundary of Nos. 27 and 29 Fenwick Road south-eastward for a distance of 61.5 metres.</p>	<p>9 am to 11 am Monday to Friday</p>
84.	<p>FENWICK ROAD</p> <p>the south-west side, from the common boundary of Nos. 3 and 5 Fenwick Road south-eastward for a distance of 5.5 metres.</p>	<p>9 am to 11 am Monday to Friday</p>
85.	<p>FENWICK ROAD</p> <p>the south-west side, from a point 12.5 metres south-east of the south-eastern wall of No. 1 Fenwick Road south-eastward for a distance of 7 metres.</p>	<p>9 am to 11 am Monday to Friday</p>
86.	<p>FENWICK ROAD</p> <p>the south-west side, from a point 7.5 metres south-east of the south-eastern boundary of Nos. 1-4 Burlington Court, Fenwick Road south-eastward for a distance of 16.5 metres.</p>	<p>9 am to 11 am Monday to Friday</p>
87.	<p>GOWLETT ROAD</p> <p>the north-east side, from a point 20 metres south-east of the south-eastern kerb-line of Amott Road south-eastward for a distance of 130 metres.</p>	<p>9 am to 11 am Monday to Friday</p>
88.	<p>GOWLETT ROAD</p> <p>the north-east side, from a point 1.5 metres south-east of the north-western wall of No. 7 Gowlett Road south-eastward for a distance of 18 metres.</p>	<p>9 am to 11 am Monday to Friday</p>

SCHEDULE 1 - PERMIT HOLDERS' PARKING PLACES

<i>No. of parking place (1)</i>	<i>Designated parking place (2)</i>	<i>Permitted hours (3)</i>
89.	GOWLETT ROAD the north-east side, from a point 1 metre north-west of the south-eastern wall of No. 1 Gowlett Road south-eastward for a distance of 16.5 metres.	9 am to 11 am Monday to Friday
90.	GOWLETT ROAD the south-west side, from a point 16 metres south-east of the south-eastern kerb-line of Amott Road south-eastward for a distance of 129 metres.	9 am to 11 am Monday to Friday
91.	HAYES GROVE the south-east side, from a point 2 metres south-west of the north-eastern wall of Nos. 1-3 Hayes Grove south-westward for a distance of 18 metres.	9 am to 11 am Monday to Friday
92.	HINCKLEY ROAD the north-west side, from a point 7.5 metres south-west of the south-western kerb-line of Gowlett Road south-eastward for a distance of 42 metres.	9 am to 11 am Monday to Friday
93.	HINCKLEY ROAD the north-west side, from a point 6 metres south-west of the south-western kerb-line of Keston Road south-eastward for a distance of 11 metres.	9 am to 11 am Monday to Friday
94.	HINCKLEY ROAD the south-east side, from a point 8 metres south-west of the south-western kerb-line of Gowlett Road south-eastward for a distance of 71 metres.	9 am to 11 am Monday to Friday
95.	HOWDEN STREET the north-west side, from a point 10 metres north-east of the north-eastern kerb-line of Maxted Road north-eastward for a distance of 64 metres.	9 am to 11 am Monday to Friday
96.	HOWDEN STREET the north-west side, from a point 2 metres south-west of the common boundary of Nos. 19 and 21 Howden Street north-eastward for a distance of 44 metres.	9 am to 11 am Monday to Friday
97.	HOWDEN STREET the south-east side, from a point 10 metres north-east of the north-eastern kerb-line of Maxted Road north-eastward for a distance of 63.5 metres.	9 am to 11 am Monday to Friday

SCHEDULE 1 - PERMIT HOLDERS' PARKING PLACES

<i>No. of parking place (1)</i>	<i>Designated parking place (2)</i>	<i>Permitted hours (3)</i>
98.	<p>HOWDEN STREET</p> <p>the south-east side, from a point 2 metres south-west of the common boundary of Nos. 20 and 22 Howden Street north-eastward for a distance of 63 metres.</p>	<p>9 am to 11 am Monday to Friday</p>
99.	<p>KESTON ROAD</p> <p>the north-east side, from a point 7.5 metres south-east of the south-eastern kerb-line of Amott Road south-eastward for a distance of 107 metres.</p>	<p>9 am to 11 am Monday to Friday</p>
100.	<p>KESTON ROAD</p> <p>the north-east side, from the common boundary of Nos. 3 and 5 Keston Road south-eastward for a distance of 24 metres.</p>	<p>9 am to 11 am Monday to Friday</p>
101.	<p>KESTON ROAD</p> <p>the south-west side, from a point 7.5 metres south-east of the south-eastern kerb-line of Amott Road south-eastward for a distance of 131 metres.</p>	<p>9 am to 11 am Monday to Friday</p>
102.	<p>KESTON ROAD</p> <p>the north-east side, from the south-eastern wall of No. 14 Keston Road south-eastward for a distance of 8.5 metres.</p>	<p>9 am to 11 am Monday to Friday</p>
103.	<p>MARSDEN ROAD</p> <p>the north-east side, from a point 1 metre south-east of the common boundary of Nos. 3 and 5 Marsden Road south-eastward for a distance of 72 metres.</p>	<p>9 am to 11 am Monday to Friday</p>
104.	<p>MARSDEN ROAD</p> <p>the north-east side, from the south-eastern wall of No. 29 Marsden Road south-eastward for a distance of 9 metres.</p>	<p>9 am to 11 am Monday to Friday</p>
105.	<p>MARSDEN ROAD</p> <p>the north-east side, from a point 0.5 metres south-east of the common boundary of Nos. 33 and 35 Marsden Road south-eastward for a distance of 38.5 metres.</p>	<p>9 am to 11 am Monday to Friday</p>
106.	<p>MARSDEN ROAD</p> <p>the south-east side, from a point 0.5 metres south-east of the north-western wall of No. 2 Marsden Road south-eastward for a distance of 78.5 metres.</p>	<p>9 am to 11 am Monday to Friday</p>
107.	<p>MARSDEN ROAD</p> <p>the south-east side, from a point 2 metres south-east of the north-western wall of No. 30 Marsden Road south-eastward for a distance of 18.5 metres.</p>	<p>9 am to 11 am Monday to Friday</p>

SCHEDULE 1 - PERMIT HOLDERS' PARKING PLACES

<i>No. of parking place (1)</i>	<i>Designated parking place (2)</i>	<i>Permitted hours (3)</i>
108.	MAXTED ROAD the north-east side, from a point 0.5 metres north-west of the common boundary of Nos. 31 and 33 Maxted Road south-eastward for a distance of 9 metres.	9 am to 11 am Monday to Friday
109.	MAXTED ROAD the north-east side, from a point 6.5 metres south-east of the south-eastern wall of No. 35 Maxted Road south-eastward for a distance of 23.5 metres.	9 am to 11 am Monday to Friday
110.	MAXTED ROAD the north-east side, from a point 1.5 metres south-east of the common boundary of Nos. 51 and 53 Maxted Road south-eastward for a distance of 51.5 metres.	9 am to 11 am Monday to Friday
111.	MAXTED ROAD the south-west side, from a point 2 metres north-west of the common boundary of Nos. 26 and 28 Maxted Road south-eastward for a distance of 53.5 metres.	9 am to 11 am Monday to Friday
112.	MAXTED ROAD the south-west side, from a point 1.5 metres north-west of the common boundary of Nos. 50 and 52 Maxted Road south-eastward for a distance of 69.5 metres.	9 am to 11 am Monday to Friday
113.	MUSCHAMP ROAD the north-east side, from the south-eastern wall of No. 3 Muschamp Road south-eastward for a distance of 180 metres.	9 am to 11 am Monday to Friday
114.	MUSCHAMP ROAD the south-west side, from a point 6 metres south-east of the south-eastern kerb-line of Oglander Road south-eastward for a distance of 163.5 metres.	9 am to 11 am Monday to Friday
115.	NUTBROOK STREET the north-west side, from a point 6.5 metres north-east of the north-eastern kerb-line of Adys Road north-eastward for a distance of 11 metres.	9 am to 11 am Monday to Friday
116.	NUTBROOK STREET the north-west side, from a point 1.5 metres south-west of the south-western wall of No. 1 Nutbrook Street north-eastward for a distance of 10 metres.	9 am to 11 am Monday to Friday
117.	NUTBROOK STREET the north-west side, from a point 1.5 metres north-east of the south-western wall of No. 5 Nutbrook Street north-eastward for a distance of 21 metres.	9 am to 11 am Monday to Friday

SCHEDULE 1 - PERMIT HOLDERS' PARKING PLACES

<i>No. of parking place (1)</i>	<i>Designated parking place (2)</i>	<i>Permitted hours (3)</i>
118.	NUTBROOK STREET the north-west side, from a point 7.5 metres north-east of the north-eastern kerb-line of Maxted Road north-eastward for a distance of 17 metres.	9 am to 11 am Monday to Friday
119.	NUTBROOK STREET the north-west side, from a point 0.5 metres south-west of the south-western wall of No. 15 Nutbrook Street north-eastward for a distance of 44 metres.	9 am to 11 am Monday to Friday
120.	NUTBROOK STREET the north-west side, from the common boundary of Nos. 33 and 35 Nutbrook Street north-eastward for a distance of 40 metres.	9 am to 11 am Monday to Friday
121.	NUTBROOK STREET the north-west side, from a point 8 metres north-east of the north-eastern wall of No. 49 Nutbrook Street north-eastward for a distance of 13.5 metres.	9 am to 11 am Monday to Friday
122.	NUTBROOK STREET the north-west side, from a point 34 metres north-east of the north-eastern kerb-line build-out of Waghorn Street north-eastward for a distance of 5 metres.	9 am to 11 am Monday to Friday
123.	NUTBROOK STREET the south-east side, from a point 12 metres north-east of the north-eastern kerb-line of Adys Road north-eastward for a distance of 48 metres.	9 am to 11 am Monday to Friday
124.	NUTBROOK STREET the south-east side, from the common boundary of Nos. 14 and 16 Nutbrook Street north-eastward for a distance of 78.5 metres.	9 am to 11 am Monday to Friday
125.	NUTBROOK STREET the south-east side, from the common boundary of Nos. 48 and 50 Nutbrook Street north-eastward for a distance of 96 metres.	9 am to 11 am Monday to Friday
126.	NUTBROOK STREET the south-east side, from a point 15 metres north-east of the north-eastern wall of No. 84 Nutbrook Street north-eastward for a distance of 10 metres.	9 am to 11 am Monday to Friday
127.	OGLANDER ROAD the north-west side, from the north-eastern wall of No. 2 Oglander Road south-westward for a distance of 65.5 metres.	9 am to 11 am Monday to Friday

SCHEDULE 1 - PERMIT HOLDERS' PARKING PLACES

<i>No. of parking place (1)</i>	<i>Designated parking place (2)</i>	<i>Permitted hours (3)</i>
128.	OGLANDER ROAD the north-west side, from the common boundary of Nos. 40 and 42 Oglander Road south-westward for a distance of 9 metres.	9 am to 11 am Monday to Friday
129.	OGLANDER ROAD the north-west side, from the common boundary of Nos. 46 and 48 Oglander Road south-westward for a distance of 7.5 metres.	9 am to 11 am Monday to Friday
130.	OGLANDER ROAD the north-west side, from a point 2 metres south-west of the north-eastern wall of No. 52 Oglander Road south-westward for a distance of 58.5 metres.	9 am to 11 am Monday to Friday
131.	OGLANDER ROAD the north-west side, from the common boundary of Nos. 72 and 74 Oglander Road south-westward for a distance of 110.5 metres.	9 am to 11 am Monday to Friday
132.	OGLANDER ROAD the north-west side, from a point 11 metres south-west of the south-western kerb-line of Oxenford Street south-westward for a distance of 18 metres.	9 am to 11 am Monday to Friday
133.	OGLANDER ROAD the north-west side, from a point 2.5 metres south-west of the north-eastern wall of No. 108 Oglander Road south-westward for a distance of 26.5 metres.	9 am to 11 am Monday to Friday
134.	OGLANDER ROAD the north-west side, from the common boundary of Nos. 122 and 124 Oglander Road south-westward for a distance of 50 metres.	9 am to 11 am Monday to Friday
135.	OGLANDER ROAD the south-east side, from a point 7.5 metres north-east of the north-eastern wall of No. 1 Oglander Road south-westward for a distance of 46.5 metres.	9 am to 11 am Monday to Friday
136.	OGLANDER ROAD the south-east side, from a point 10 metres south-west of the south-western kerb-line of Adys Road south-westward for a distance of 23.5 metres.	9 am to 11 am Monday to Friday
137.	OGLANDER ROAD the south-east side, from a point 5 metres north-east of the north-eastern wall of No. 19 Oglander Road south-westward for a distance of 15 metres.	9 am to 11 am Monday to Friday

SCHEDULE 1 - PERMIT HOLDERS' PARKING PLACES

<i>No. of parking place (1)</i>	<i>Designated parking place (2)</i>	<i>Permitted hours (3)</i>
138.	<p>OGLANDER ROAD the south-east side, from a point 1 metre south-west of the north-eastern wall of No. 21 Oglander Road south-westward for a distance of 54 metres.</p>	<p>9 am to 11 am Monday to Friday</p>
139.	<p>OGLANDER ROAD the south-east side, from a point 11.5 metres south-west of the south-western kerb-line of Marsden Road south-westward for a distance of 63 metres.</p>	<p>9 am to 11 am Monday to Friday</p>
140.	<p>OGLANDER ROAD the south-east side, from a point 1 metre south-west of the common boundary of Nos. 35 and 37 Oglander Road south-westward for a distance of 165 metres.</p>	<p>9 am to 11 am Monday to Friday</p>
141.	<p>ONDINE ROAD the north-west side, from the south-western boundary of No. 1 Ondine Road north-eastward for a distance of 142.5 metres.</p>	<p>9 am to 11 am Monday to Friday</p>
142.	<p>ONDINE ROAD the north-west side, from a point 2.5 metres north-east of the common boundary of Nos. 55 and 57 Ondine Road north-eastward for a distance of 44.5 metres.</p>	<p>9 am to 11 am Monday to Friday</p>
143.	<p>ONDINE ROAD the north-west side, from a point 2 metres north-east of the common boundary of Nos. 75 and 77 Ondine Road north-eastward for a distance of 34.5 metres.</p>	<p>9 am to 11 am Monday to Friday</p>
144.	<p>ONDINE ROAD the south-east side, from the south-western wall of No. 2 Ondine Road north-eastward for a distance of 29 metres.</p>	<p>9 am to 11 am Monday to Friday</p>
145.	<p>ONDINE ROAD the south-east side, from a point 1 metres north-east of the north-eastern wall of No. 12 Ondine Road north-eastward for a distance of 252 metres.</p>	<p>9 am to 11 am Monday to Friday</p>
146.	<p>OXENFORD STREET the north-west side, from a point 6.5 metres north-east of the eastern kerb-line of Copleston Road north-eastward for a distance of 46.5 metres.</p>	<p>9 am to 11 am Monday to Friday</p>
147.	<p>OXENFORD STREET the north-west and north-east side, from a point 2.5 metres north-east of the common boundary of Nos. 1 and 3 Oxenford Street north-eastward and south-westward for a distance of 67 metres.</p>	<p>9 am to 11 am Monday to Friday</p>

SCHEDULE 1 - PERMIT HOLDERS' PARKING PLACES

<i>No. of parking place (1)</i>	<i>Designated parking place (2)</i>	<i>Permitted hours (3)</i>
148.	OXENFORD STREET the south-east side, from a point 9 metres north-east of the north-eastern kerb-line of Copleston Road north-eastward for a distance of 12 metres.	9 am to 11 am Monday to Friday
149.	OXENFORD STREET the south-east and south-west side, from a point 2 metres north-east of the common boundary of Nos. 2 and 4 Oxenford Street north-eastward and south-westward for a distance of 98 metres.	9 am to 11 am Monday to Friday
150.	REEDHAM STREET the north-east side, from a point 7.5 metres north-west of the north-western kerb-line of Wingfield Street north-westward for a distance of 16.5 metres.	9 am to 11 am Monday to Friday
151.	REEDHAM STREET the south-west side, from a point 7.5 metres north-west of the north-western kerb-line of Wingfield Street north-westward for a distance of 21.5 metres.	9 am to 11 am Monday to Friday
152.	SOAMES STREET the north-west side, from the south-western wall of No. 1 Soames Street north-eastward for a distance of 72 metres.	9 am to 11 am Monday to Friday
153.	SOAMES STREET the south-east side, from the south-western wall of No. 2 Soames Street north-eastward for a distance of 44 metres.	9 am to 11 am Monday to Friday
154.	SOAMES STREET the south-east side, from a point 11 metres north-east of the north-eastern wall of No. 14 Soames Street north-eastward for a distance of 17 metres.	9 am to 11 am Monday to Friday
155.	VALE END the south-east side, from a point 19 metres north-east of the north-eastern kerb-line of Grove Vale north-eastward for a distance of 12.5 metres.	9 am to 11 am Monday to Friday
156.	WAGHORN STREET the north-east side, from a point 10 metres south-east of the south-eastern kerb-line of McDermott Road south-eastward for a distance of 172 metres.	9 am to 11 am Monday to Friday
157.	WAGHORN STREET the south-west side, from a point 9 metres south-east of the south-eastern kerb-line of McDermott Road south-eastward for a distance of 18.5 metres.	9 am to 11 am Monday to Friday

SCHEDULE 1 - PERMIT HOLDERS' PARKING PLACES

<i>No. of parking place (1)</i>	<i>Designated parking place (2)</i>	<i>Permitted hours (3)</i>
158.	WAGHORN STREET the south-west side, from the common boundary of Nos. 16 and 18 Waghorn Street south-eastward for a distance of 14 metres.	9 am to 11 am Monday to Friday
159.	WAGHORN STREET the south-west side, from a point 1 metre south-east of the common boundary of Nos. 24 and 26 Waghorn Street south-eastward for a distance of 30.5 metres.	9 am to 11 am Monday to Friday
160.	WAGHORN STREET the south-west side, from a point 4 metres south-east of the common boundary of Nos. 42 and 44 Waghorn Street south-eastward for a distance of 49 metres.	9 am to 11 am Monday to Friday
161.	WINGFIELD STREET the north-west side, from a point 9 metres north-east of the north-eastern kerb-line of Maxted Road north-eastward for a distance of 8 metres.	9 am to 11 am Monday to Friday
162.	WINGFIELD STREET the north-west side, from a point 7.5 metres south-west of the south-western wall of No. 1 Wingfield Street north-eastward for a distance of 21 metres.	9 am to 11 am Monday to Friday
163.	WINGFIELD STREET the north-west side, from the common boundary of Nos. 7 and 9 Wingfield Street north-eastward for a distance of 33.5 metres.	9 am to 11 am Monday to Friday
164.	WINGFIELD STREET the north-west side, from the common boundary of Nos. 23 and 25 Wingfield Street north-eastward for a distance of 13.5 metres.	9 am to 11 am Monday to Friday
165.	WINGFIELD STREET the north-west side, from a point 9.5 metres north-east of the north-eastern kerb-line of Reedham Street north-eastward for a distance of 18.5 metres.	9 am to 11 am Monday to Friday
166.	WINGFIELD STREET the south-east side, from a point 9 metres north-east of the north-eastern kerb-line of Maxted Road north-eastward for a distance of 24 metres.	9 am to 11 am Monday to Friday
167.	WINGFIELD STREET the south-east side, from a point 3 metres south-west of the common boundary of Nos. 8 and 10 Wingfield Street north-eastward for a distance of 39.5 metres.	9 am to 11 am Monday to Friday

SCHEDULE 1 - PERMIT HOLDERS' PARKING PLACES

<i>No. of parking place (1)</i>	<i>Designated parking place (2)</i>	<i>Permitted hours (3)</i>
168.	<p>WINGFIELD STREET</p> <p>the south-east side, from a point 1.5 metres south-west of the common boundary of Nos. 22 and 24 Wingfield Street north-eastward for a distance of 30.5 metres.</p>	<p>9 am to 11 am</p> <p>Monday to Friday</p>
169.	<p>WINGFIELD STREET</p> <p>the south-east side, from a point 1 metres north-east of the common boundary of Nos. 36 and 38 Wingfield Street north-eastward for a distance of 25.5 metres.</p>	<p>9 am to 11 am</p> <p>Monday to Friday</p>

SCHEDULE 2 - SHARED-USE' PARKING PLACES

<i>No. of parking place</i> 1	<i>Designated parking place</i> 2	<i>Permitted hours</i> 3	<i>Maximum parking period</i> 4	<i>Minimum return interval</i> 5
1.	ADYS ROAD the north-east side, from a point 7 metres south-east of the south-eastern kerb-line build-out of Amott Road south-eastward for a distance of 28.5 metres.	9 am to 11 am Monday to Friday	2 hours	2 hours
2.	ADYS ROAD the north-east side, from a point 21 metres north-west of the north-western kerb-line of East Dulwich Road (the main arm) north-westward for a distance of 60 metres.	9 am to 11 am Monday to Friday	2 hours	2 hours
3.	ADYS ROAD the south-west side, from a point 22 metres north-west of the north-western kerb-line of East Dulwich Road (the main arm) north-westward for a distance of 60 metres.	9 am to 11 am Monday to Friday	2 hours	2 hours
4.	AMOTT ROAD the north-west side, from a point 5.5 metres north-east of the north-eastern kerb-line of Adys Road north-eastward for a distance of 12.5 metres.	9 am to 11 am Monday to Friday	2 hours	2 hours
5.	AMOTT ROAD the north-west side, from a point 7.5 metres south-west of the south-western kerb-line of Fenwick Road south-westward for a distance of 19 metres.	9 am to 11 am Monday to Friday	2 hours	2 hours
6.	AMOTT ROAD the south-east side, from a point 1 metre south-west of the common boundary of Nos. 41 an 43 Amott Road south-westward for a distance of 32 metres.	9 am to 11 am Monday to Friday	2 hours	2 hours
7.	AVONDALE RISE the north-west side, from the common boundary of Nos. 14 and 16 Avondale Rise south-westward for a distance of 10.5 metres.	9 am to 11 am Monday to Friday	2 hours	2 hours
8.	AVONDALE RISE the north-west side, from a point 9.5 metres north-east of the eastern kerb-line of Copleston Road north-eastward for a distance of 23 metres.	9 am to 11 am Monday to Friday	2 hours	2 hours

SCHEDULE 2 - SHARED-USE' PARKING PLACES

<i>No. of parking place</i> 1	<i>Designated parking place</i> 2	<i>Permitted hours</i> 3	<i>Maximum parking period</i> 4	<i>Minimum return interval</i> 5
9.	AVONDALE RISE the south-east side, from the north-eastern wall of No. 1 Avondale Rise south-westward for a distance of 9 metres.	9 am to 11 am Monday to Friday	2 hours	2 hours
10.	CHOUMERT ROAD the north-west side, from a point 10 metres north-east of the eastern kerb-line of Copleston Road north-eastward for a distance of 32 metres.	9 am to 11 am Monday to Friday	2 hours	2 hours
11.	CHOUMERT ROAD the north-west side, from the common boundary of Nos. 106 and 108 Choumert Road north-eastward for a distance of 12 metres.	9 am to 11 am Monday to Friday	2 hours	2 hours
12.	CHOUMERT ROAD the south-east side, from the north-eastern wall of No. 81 Choumert Road south-westward for a distance of 11 metres.	9 am to 11 am Monday to Friday	2 hours	2 hours
13.	DANBY STREET the north-west side, from a point 11 metres north-east of the eastern kerb-line of Copleston Road north-eastward for a distance of 13 metres.	9 am to 11 am Monday to Friday	2 hours	2 hours
14.	EAST DULWICH ROAD (the arm fronting St. John's Church and Nos. 64-126 East Dulwich Road) the north-west side, from a point 11.5 metres north-east of the north-eastern boundary of No. 64 East Dulwich Road north-eastward for a distance of 21.5 metres.	9 am to 11 am Monday to Friday	2 hours	2 hours
15.	EVERTHORPE ROAD the north-east side, from a point 6 metres north-west of the north-western kerb-line of Oglander Road north-westward for a distance of 16.5 metres.	9 am to 11 am Monday to Friday	2 hours	2 hours
16.	FENWICK GROVE the north-west side, from a point 11 metres south-west of the south-western kerb-line of Fenwick Road south-westward for a distance of 11 metres.	9 am to 11 am Monday to Friday	2 hours	2 hours

SCHEDULE 2 - SHARED-USE' PARKING PLACES

<i>No. of parking place</i> 1	<i>Designated parking place</i> 2	<i>Permitted hours</i> 3	<i>Maximum parking period</i> 4	<i>Minimum return interval</i> 5
17.	FENWICK ROAD the south-west side, from a point 7.5 metres north-west of the north-western kerb-line of Amott Road north-westward for a distance of 17 metres.	9 am to 11 am Monday to Friday	2 hours	2 hours
18.	GOWLETT ROAD the north-east side, from a point 9.5 metres south-east of the south-eastern kerb-line of Amott Road south-eastward for a distance of 10.5 metres.	9 am to 11 am Monday to Friday	2 hours	2 hours
19.	GOWLETT ROAD the south-west side, from a point 6.5 metres south-east of the south-eastern kerb-line of Hinckley Road south-eastward for a distance of 15.5 metres.	9 am to 11 am Monday to Friday	2 hours	2 hours
20.	GOWLETT ROAD the south-west side, from a point 5 metres south-east of the south-eastern wall of No. 2 Gowlett Road south-eastward for a distance of 12 metres.	9 am to 11 am Monday to Friday	2 hours	2 hours
21.	HOWDEN STREET the north-west side, from a point 9 metres south-west of the south-western kerb-line of Waghorn Street south-westward for a distance of 12 metres.	9 am to 11 am Monday to Friday	2 hours	2 hours
22.	KESTON ROAD the north-east side, from a point 8 metres north-west of the north-western kerb-line of Hinckley Road north-westward for a distance of 10.5 metres.	9 am to 11 am Monday to Friday	2 hours	2 hours
23.	MARSDEN ROAD the south-west side, from a point 10 metres north-west of the north-western kerb-line of Ondine Road north-westward for a distance of 15.5 metres.	9 am to 11 am Monday to Friday	2 hours	2 hours
24.	MUSCHAMP ROAD the south-west side, from a point 3.5 metres south-east of the south-eastern boundary of No. 46 Muschamp Road south-eastward for a distance of 16 metres.	9 am to 11 am Monday to Friday	2 hours	2 hours

SCHEDULE 2 - SHARED-USE' PARKING PLACES

<i>No. of parking place</i> 1	<i>Designated parking place</i> 2	<i>Permitted hours</i> 3	<i>Maximum parking period</i> 4	<i>Minimum return interval</i> 5
25.	NUTBROOK STREET the north-west side, from a point 12 metres north-east of the north-eastern kerb-line build-out of Waghorn Street north-eastward for a distance of 16 metres.	9 am to 11 am Monday to Friday	2 hours	2 hours
26.	OGLANDER ROAD the north-west side, from a point 6 metres south-west of the south-western kerb-line of Oxenford Street south-westward for a distance of 5 metres.	9 am to 11 am Monday to Friday	2 hours	2 hours
27.	OGLANDER ROAD the north-west side, from a point 2.5 metres south-west of the common boundary of Nos. 134 and 136 Oglander Road south-westward for a distance of 14 metres.	9 am to 11 am Monday to Friday	2 hours	2 hours
28.	ONDINE ROAD the north-west side, from a point 6 metres north-east of the north-eastern kerb-line of Grove Vale north-eastward for a distance of 26 metres.	9 am to 11 am Monday to Friday	2 hours	2 hours
29.	ONDINE ROAD the south-east side, from a point 6 metres north-east of the north-eastern kerb-line of Grove Vale north-eastward for a distance of 17.5 metres.	9 am to 11 am Monday to Friday	2 hours	2 hours
30.	SOAMES STREET the north-west side, from a point 11 metres north-east of the eastern kerb-line of Copleston Road north-eastward for a distance of 13 metres.	9 am to 11 am Monday to Friday	2 hours	2 hours

SCHEDULE 3 - 'STOP AND SHOP' PARKING PLACES

<i>No. of parking place</i>	<i>Designated parking place</i>	<i>Permitted hours</i>	<i>Maximum parking period</i>	<i>Minimum return interval</i>
1	2	3	4	5
1.	EAST DULWICH ROAD (the main arm) the north-west side, from a point 2.5 metres south-west of the common boundary of Nos. 42 and 44 East Dulwich Road south-westward for a distance of 28 metres.	8.30 am to 6.30 pm Monday to Saturday	2 hours	2 hours
2.	EAST DULWICH ROAD (the main arm) the north-west side, from a point 6.5 metres south-west of the south-western wall of No. 60 East Dulwich Road south-westward for a distance of 17 metres.	8.30 am to 6.30 pm Monday to Saturday	2 hours	2 hours
3.	GROVE VALE the north side, from a point 4.5 metres west of the common boundary of Nos. 25-27 and 29 Grove Vale eastward for a distance of 25 metres.	8.30 am to 6.30 pm Monday to Saturday	2 hours	2 hours
4.	GROVE VALE the north side, from a point 2.5 metres east of the common boundary of Nos. 37 and 39 Grove Vale westward for a distance of 14 metres.	8.30 am to 6.30 pm Monday to Saturday	2 hours	2 hours
5.	GROVE VALE the north-west side, from a point 0.5 metres south-west of the north-eastern wall of Nos. 55-63 Grove Vale south-westward for a distance of 5 metres.	8.30 am to 6.30 pm Monday to Saturday	2 hours	2 hours
6.	GROVE VALE the north-west side, from a point 5 metres south-west of the south-western wall of No. 65 Grove Vale south-westward for a distance of 5 metres.	8.30 am to 6.30 pm Monday to Saturday	2 hours	2 hours
7.	GROVE VALE the north side, from the common boundary of Nos. 79 and 81 Grove Vale westward for a distance of 16 metres.	8.30 am to 6.30 pm Monday to Saturday	2 hours	2 hours

SCHEDULE 4 - PERMIT ELIGIBLE ADDRESSES

Address line 1	Address line 2	Street name	City	Postcode
	1	ADYS ROAD	LONDON	SE15 4DX
	2	ADYS ROAD	LONDON	SE15 4DZ
	3	ADYS ROAD	LONDON	SE15 4DX
	4	ADYS ROAD	LONDON	SE15 4DZ
	5	ADYS ROAD	LONDON	SE15 4DX
	6	ADYS ROAD	LONDON	SE15 4DZ
	7	ADYS ROAD	LONDON	SE15 4DX
	8	ADYS ROAD	LONDON	SE15 4DZ
	9	ADYS ROAD	LONDON	SE15 4DX
	10	ADYS ROAD	LONDON	SE15 4DZ
	11	ADYS ROAD	LONDON	SE15 4DX
FLAT 1	13	ADYS ROAD	LONDON	SE15 4DX
FLAT 2	13	ADYS ROAD	LONDON	SE15 4DX
FLAT 3	13	ADYS ROAD	LONDON	SE15 4DX
FLAT 4	13	ADYS ROAD	LONDON	SE15 4DX
FLAT 5	13	ADYS ROAD	LONDON	SE15 4DX
	14	ADYS ROAD	LONDON	SE15 4DZ
	15	ADYS ROAD	LONDON	SE15 4DX
	16	ADYS ROAD	LONDON	SE15 4DZ
	17	ADYS ROAD	LONDON	SE15 4DX
	18	ADYS ROAD	LONDON	SE15 4DZ
	19	ADYS ROAD	LONDON	SE15 4DX
	21	ADYS ROAD	LONDON	SE15 4DX
	22	ADYS ROAD	LONDON	SE15 4DZ
FIRST FLOOR AND SECOND FLOOR FLAT	25	ADYS ROAD	LONDON	SE15 4DX
GROUND FLOOR FLAT	25	ADYS ROAD	LONDON	SE15 4DX
	26	ADYS ROAD	LONDON	SE15 4DZ
FIRST FLOOR AND SECOND FLOOR FLAT	27	ADYS ROAD	LONDON	SE15 4DX
GROUND FLOOR FLAT	27	ADYS ROAD	LONDON	SE15 4DX
	28	ADYS ROAD	LONDON	SE15 4DZ
	30	ADYS ROAD	LONDON	SE15 4DZ
	31	ADYS ROAD	LONDON	SE15 4DX
	32	ADYS ROAD	LONDON	SE15 4DZ
	33	ADYS ROAD	LONDON	SE15 4DX
	34	ADYS ROAD	LONDON	SE15 4DZ
FLAT 1	35	ADYS ROAD	LONDON	SE15 4DX
FLAT 2	35	ADYS ROAD	LONDON	SE15 4DX
FLAT 3	35	ADYS ROAD	LONDON	SE15 4DX
	36	ADYS ROAD	LONDON	SE15 4DZ
	38	ADYS ROAD	LONDON	SE15 4DZ
	40	ADYS ROAD	LONDON	SE15 4DZ
FIRST FLOOR AND SECOND FLOOR FLAT	41	ADYS ROAD	LONDON	SE15 4DX
GROUND FLOOR FLAT	41	ADYS ROAD	LONDON	SE15 4DX
	43	ADYS ROAD	LONDON	SE15 4DX
	44	ADYS ROAD	LONDON	SE15 4DZ
FIRST FLOOR AND SECOND FLOOR FLAT	45	ADYS ROAD	LONDON	SE15 4DX
GROUND FLOOR FLAT	45	ADYS ROAD	LONDON	SE15 4DX
FIRST FLOOR FLAT	46	ADYS ROAD	LONDON	SE15 4DZ
GROUND FLOOR FLAT	46	ADYS ROAD	LONDON	SE15 4DZ
FIRST FLOOR FLAT	48	ADYS ROAD	LONDON	SE15 4DZ
GROUND FLOOR FLAT	48	ADYS ROAD	LONDON	SE15 4DZ
GROUND FLOOR FLAT	49	ADYS ROAD	LONDON	SE15 4DX
	52	ADYS ROAD	LONDON	SE15 4DZ
	53	ADYS ROAD	LONDON	SE15 4DX
	54	ADYS ROAD	LONDON	SE15 4DZ
	55	ADYS ROAD	LONDON	SE15 4DX
	56	ADYS ROAD	LONDON	SE15 4DZ
	57	ADYS ROAD	LONDON	SE15 4DX
	58	ADYS ROAD	LONDON	SE15 4DZ

SCHEDULE 4 - PERMIT ELIGIBLE ADDRESSES

<i>Address line 1</i>	<i>Address line 2</i>	<i>Street name</i>	<i>City</i>	<i>Postcode</i>
FIRST FLOOR FLAT	59	ADYS ROAD	LONDON	SE15 4DX
GROUND FLOOR FLAT	59	ADYS ROAD	LONDON	SE15 4DX
	60	ADYS ROAD	LONDON	SE15 4DZ
	62	ADYS ROAD	LONDON	SE15 4DZ
THE LODGE	63	ADYS ROAD	LONDON	SE15 4DX
	63	ADYS ROAD	LONDON	SE15 4DX
	64	ADYS ROAD	LONDON	SE15 4DZ
	65	ADYS ROAD	LONDON	SE15 4DX
	66	ADYS ROAD	LONDON	SE15 4DZ
	67	ADYS ROAD	LONDON	SE15 4DX
FLAT A	68	ADYS ROAD	LONDON	SE15 4DZ
FLAT B	68	ADYS ROAD	LONDON	SE15 4DZ
FLAT C	68	ADYS ROAD	LONDON	SE15 4DZ
	69	ADYS ROAD	LONDON	SE15 4DX
FLAT A	70	ADYS ROAD	LONDON	SE15 4DZ
FLAT B	70	ADYS ROAD	LONDON	SE15 4DZ
	72	ADYS ROAD	LONDON	SE15 4DZ
	74	ADYS ROAD	LONDON	SE15 4DZ
FIRST FLOOR AND SECOND FLOOR FLAT	76	ADYS ROAD	LONDON	SE15 4DZ
GROUND FLOOR FLAT	76	ADYS ROAD	LONDON	SE15 4DZ
FIRST FLOOR AND SECOND FLOOR FLAT	78	ADYS ROAD	LONDON	SE15 4DZ
GROUND FLOOR FLAT	78	ADYS ROAD	LONDON	SE15 4DZ
	80	ADYS ROAD	LONDON	SE15 4DZ
	82	ADYS ROAD	LONDON	SE15 4DZ
	84	ADYS ROAD	LONDON	SE15 4DZ
	86	ADYS ROAD	LONDON	SE15 4DZ
FLAT A	88	ADYS ROAD	LONDON	SE15 4DZ
FLAT B	88	ADYS ROAD	LONDON	SE15 4DZ
FLAT C	88	ADYS ROAD	LONDON	SE15 4DZ
	90	ADYS ROAD	LONDON	SE15 4DZ
	92	ADYS ROAD	LONDON	SE15 4DZ
FIRST FLOOR AND SECOND FLOOR FLAT	94	ADYS ROAD	LONDON	SE15 4DZ
GROUND FLOOR FLAT	94	ADYS ROAD	LONDON	SE15 4DZ
	96	ADYS ROAD	LONDON	SE15 4DZ
	98	ADYS ROAD	LONDON	SE15 4DZ
	100A	ADYS ROAD	LONDON	SE15 4DZ
	100B	ADYS ROAD	LONDON	SE15 4DZ
	100C	ADYS ROAD	LONDON	SE15 4DZ
	12A	ADYS ROAD	LONDON	SE15 4DZ
	12B	ADYS ROAD	LONDON	SE15 4DZ
	15A	ADYS ROAD	LONDON	SE15 4DX
	20A	ADYS ROAD	LONDON	SE15 4DZ
	20B	ADYS ROAD	LONDON	SE15 4DZ
	23A	ADYS ROAD	LONDON	SE15 4DX
	23B	ADYS ROAD	LONDON	SE15 4DX
	24A	ADYS ROAD	LONDON	SE15 4DZ
	24B	ADYS ROAD	LONDON	SE15 4DZ
	29A	ADYS ROAD	LONDON	SE15 4DX
	29B	ADYS ROAD	LONDON	SE15 4DX
FLAT 1	37-39	ADYS ROAD	LONDON	SE15 4DX
FLAT 2	37-39	ADYS ROAD	LONDON	SE15 4DX
FLAT 3	37-39	ADYS ROAD	LONDON	SE15 4DX
FLAT 4	37-39	ADYS ROAD	LONDON	SE15 4DX
FLAT 5	37-39	ADYS ROAD	LONDON	SE15 4DX
FLAT 6	37-39	ADYS ROAD	LONDON	SE15 4DX
	42A	ADYS ROAD	LONDON	SE15 4DZ
	42B	ADYS ROAD	LONDON	SE15 4DZ
	47A	ADYS ROAD	LONDON	SE15 4DX
	47B	ADYS ROAD	LONDON	SE15 4DX
	49B	ADYS ROAD	LONDON	SE15 4DX
	50A	ADYS ROAD	LONDON	SE15 4DZ
	50B	ADYS ROAD	LONDON	SE15 4DZ
	51A	ADYS ROAD	LONDON	SE15 4DX
	51B	ADYS ROAD	LONDON	SE15 4DX

SCHEDULE 4 - PERMIT ELIGIBLE ADDRESSES

Address line 1	Address line 2	Street name	City	Postcode
	61A	ADYS ROAD	LONDON	SE15 4DX
	61B	ADYS ROAD	LONDON	SE15 4DX
	ST JOHNS AND ST CLEMENTS PRIMARY SCHOOL	ADYS ROAD	LONDON	SE15 4DY
	1	AMOTT ROAD	LONDON	SE15 4HU
	2	AMOTT ROAD	LONDON	SE15 4JD
	3	AMOTT ROAD	LONDON	SE15 4HU
	4	AMOTT ROAD	LONDON	SE15 4JD
	5	AMOTT ROAD	LONDON	SE15 4HU
FLAT A	6	AMOTT ROAD	LONDON	SE15 4JD
FLAT B	6	AMOTT ROAD	LONDON	SE15 4JD
	8	AMOTT ROAD	LONDON	SE15 4JD
	9	AMOTT ROAD	LONDON	SE15 4HU
	10	AMOTT ROAD	LONDON	SE15 4JD
	11	AMOTT ROAD	LONDON	SE15 4HU
	12	AMOTT ROAD	LONDON	SE15 4JD
	13	AMOTT ROAD	LONDON	SE15 4HU
	14	AMOTT ROAD	LONDON	SE15 4JD
	15	AMOTT ROAD	LONDON	SE15 4HU
	16	AMOTT ROAD	LONDON	SE15 4JD
	17	AMOTT ROAD	LONDON	SE15 4HU
	18	AMOTT ROAD	LONDON	SE15 4JD
	19	AMOTT ROAD	LONDON	SE15 4HU
	20	AMOTT ROAD	LONDON	SE15 4JD
	22	AMOTT ROAD	LONDON	SE15 4JD
FIRST FLOOR AND SECOND FLOOR FLAT	23	AMOTT ROAD	LONDON	SE15 4HU
GROUND FLOOR AND FIRST FLOOR FLAT	23	AMOTT ROAD	LONDON	SE15 4HU
	24	AMOTT ROAD	LONDON	SE15 4JD
	25	AMOTT ROAD	LONDON	SE15 4HU
	26	AMOTT ROAD	LONDON	SE15 4JD
	27	AMOTT ROAD	LONDON	SE15 4HU
	28	AMOTT ROAD	LONDON	SE15 4JD
FLAT A	30	AMOTT ROAD	LONDON	SE15 4JD
FLAT B	30	AMOTT ROAD	LONDON	SE15 4JD
	32	AMOTT ROAD	LONDON	SE15 4JD
	33	AMOTT ROAD	LONDON	SE15 4HU
	34	AMOTT ROAD	LONDON	SE15 4JD
	35	AMOTT ROAD	LONDON	SE15 4HU
	37	AMOTT ROAD	LONDON	SE15 4HU
FIRST FLOOR FLAT	38	AMOTT ROAD	LONDON	SE15 4JD
GROUND FLOOR FLAT	38	AMOTT ROAD	LONDON	SE15 4JD
	39	AMOTT ROAD	LONDON	SE15 4HU
	40	AMOTT ROAD	LONDON	SE15 4JD
	41	AMOTT ROAD	LONDON	SE15 4HU
	44	AMOTT ROAD	LONDON	SE15 4JD
	45	AMOTT ROAD	LONDON	SE15 4HU
	46	AMOTT ROAD	LONDON	SE15 4JD
	48	AMOTT ROAD	LONDON	SE15 4JD
	50	AMOTT ROAD	LONDON	SE15 4JD
	52	AMOTT ROAD	LONDON	SE15 4JD
	54	AMOTT ROAD	LONDON	SE15 4JD
	56	AMOTT ROAD	LONDON	SE15 4JD
	58	AMOTT ROAD	LONDON	SE15 4JD
	60	AMOTT ROAD	LONDON	SE15 4JD
	62	AMOTT ROAD	LONDON	SE15 4JD
	64	AMOTT ROAD	LONDON	SE15 4JD
	68	AMOTT ROAD	LONDON	SE15 4JD
	70	AMOTT ROAD	LONDON	SE15 4JD
	72	AMOTT ROAD	LONDON	SE15 4JD
	21A	AMOTT ROAD	LONDON	SE15 4HU
	21B	AMOTT ROAD	LONDON	SE15 4HU
	29A	AMOTT ROAD	LONDON	SE15 4HU
	29B	AMOTT ROAD	LONDON	SE15 4HU
	31A	AMOTT ROAD	LONDON	SE15 4HU
	31B	AMOTT ROAD	LONDON	SE15 4HU
	36A	AMOTT ROAD	LONDON	SE15 4JD
	36B	AMOTT ROAD	LONDON	SE15 4JD
	42A	AMOTT ROAD	LONDON	SE15 4JD

SCHEDULE 4 - PERMIT ELIGIBLE ADDRESSES

Address line 1	Address line 2	Street name	City	Postcode
	42B	AMOTT ROAD	LONDON	SE15 4JD
	43A	AMOTT ROAD	LONDON	SE15 4HU
	43B	AMOTT ROAD	LONDON	SE15 4HU
	43C	AMOTT ROAD	LONDON	SE15 5HU
	60A	AMOTT ROAD	LONDON	SE15 4JD
	66A	AMOTT ROAD	LONDON	SE15 4JD
	66B	AMOTT ROAD	LONDON	SE15 4JD
	72A	AMOTT ROAD	LONDON	SE15 4JD
	7A	AMOTT ROAD	LONDON	SE15 4HU
	7B	AMOTT ROAD	LONDON	SE15 4HU
	BAPTIST CHURCH, 47	AMOTT ROAD	LONDON	SE15 4HU
	LITTLE JUNGLE NURSERY, 47A	AMOTT ROAD	LONDON	SE15 4HU
	1	ASHLEIGH MEWS	LONDON	SE15 4BF
	2	ASHLEIGH MEWS	LONDON	SE15 4BF
	3	ASHLEIGH MEWS	LONDON	SE15 4BF
	4	ASHLEIGH MEWS	LONDON	SE15 4BF
	5	ASHLEIGH MEWS	LONDON	SE15 4BF
	6	ASHLEIGH MEWS	LONDON	SE15 4BF
	7	ASHLEIGH MEWS	LONDON	SE15 4BF
	8	ASHLEIGH MEWS	LONDON	SE15 4BF
	1	AVONDALE RISE	LONDON	SE15 4AJ
	2	AVONDALE RISE	LONDON	SE15 4AL
	3	AVONDALE RISE	LONDON	SE15 4AJ
	4	AVONDALE RISE	LONDON	SE15 4AL
	5	AVONDALE RISE	LONDON	SE15 4AJ
	6	AVONDALE RISE	LONDON	SE15 4AL
	7	AVONDALE RISE	LONDON	SE15 4AJ
	8	AVONDALE RISE	LONDON	SE15 4AL
	9	AVONDALE RISE	LONDON	SE15 4AJ
FIRST FLOOR FLAT	10	AVONDALE RISE	LONDON	SE15 4AL
GROUND FLOOR FLAT	10	AVONDALE RISE	LONDON	SE15 4AL
	11	AVONDALE RISE	LONDON	SE15 4AJ
FIRST FLOOR FLAT	12	AVONDALE RISE	LONDON	SE15 4AL
GROUND FLOOR FLAT	12	AVONDALE RISE	LONDON	SE15 4AL
	13	AVONDALE RISE	LONDON	SE15 4AJ
	14	AVONDALE RISE	LONDON	SE15 4AL
	15	AVONDALE RISE	LONDON	SE15 4AJ
	16	AVONDALE RISE	LONDON	SE15 4AL
	17	AVONDALE RISE	LONDON	SE15 4AJ
	18	AVONDALE RISE	LONDON	SE15 4AL
	20	AVONDALE RISE	LONDON	SE15 4AL
	21	AVONDALE RISE	LONDON	SE15 4AJ
	22	AVONDALE RISE	LONDON	SE15 4AL
	23	AVONDALE RISE	LONDON	SE15 4AJ
	24	AVONDALE RISE	LONDON	SE15 4AL
FIRST FLOOR FLAT	25	AVONDALE RISE	LONDON	SE15 4AJ
GROUND FLOOR FLAT	25	AVONDALE RISE	LONDON	SE15 4AJ
	26	AVONDALE RISE	LONDON	SE15 4AL
	27	AVONDALE RISE	LONDON	SE15 4AJ
	28	AVONDALE RISE	LONDON	SE15 4AL
	29	AVONDALE RISE	LONDON	SE15 4AJ
	30	AVONDALE RISE	LONDON	SE15 4AL
	31	AVONDALE RISE	LONDON	SE15 4AJ
	32	AVONDALE RISE	LONDON	SE15 4AL
	34	AVONDALE RISE	LONDON	SE15 4AL
	35	AVONDALE RISE	LONDON	SE15 4AJ
	36	AVONDALE RISE	LONDON	SE15 4AL
	38	AVONDALE RISE	LONDON	SE15 4AL
	39	AVONDALE RISE	LONDON	SE15 4AJ
	40	AVONDALE RISE	LONDON	SE15 4AL
	41	AVONDALE RISE	LONDON	SE15 4AJ
	42	AVONDALE RISE	LONDON	SE15 4AL
	43	AVONDALE RISE	LONDON	SE15 4AJ
	44	AVONDALE RISE	LONDON	SE15 4AL
	46	AVONDALE RISE	LONDON	SE15 4AL
	47	AVONDALE RISE	LONDON	SE15 4AJ
	48	AVONDALE RISE	LONDON	SE15 4AL
	49	AVONDALE RISE	LONDON	SE15 4AJ
	50	AVONDALE RISE	LONDON	SE15 4AL

SCHEDULE 4 - PERMIT ELIGIBLE ADDRESSES

<i>Address line 1</i>	<i>Address line 2</i>	<i>Street name</i>	<i>City</i>	<i>Postcode</i>
	51	AVONDALE RISE	LONDON	SE15 4AJ
FIRST FLOOR FLAT	52	AVONDALE RISE	LONDON	SE15 4AL
GROUND FLOOR FLAT	52	AVONDALE RISE	LONDON	SE15 4AL
	54	AVONDALE RISE	LONDON	SE15 4AL
	55	AVONDALE RISE	LONDON	SE15 4AJ
	56	AVONDALE RISE	LONDON	SE15 4AL
	57	AVONDALE RISE	LONDON	SE15 4AJ
	58	AVONDALE RISE	LONDON	SE15 4AL
	59	AVONDALE RISE	LONDON	SE15 4AJ
	60	AVONDALE RISE	LONDON	SE15 4AL
	61	AVONDALE RISE	LONDON	SE15 4AJ
	62	AVONDALE RISE	LONDON	SE15 4AL
	63	AVONDALE RISE	LONDON	SE15 4AJ
FIRST FLOOR FLAT	64	AVONDALE RISE	LONDON	SE15 4AL
GROUND FLOOR FLAT	65	AVONDALE RISE	LONDON	SE15 4AJ
	65	AVONDALE RISE	LONDON	SE15 4AJ
	66	AVONDALE RISE	LONDON	SE15 4AL
FIRST FLOOR FLAT	67	AVONDALE RISE	LONDON	SE15 4AJ
GROUND FLOOR FLAT	67	AVONDALE RISE	LONDON	SE15 4AJ
BASEMENT AND GROUND FLOOR FLAT	69	AVONDALE RISE	LONDON	SE15 4AJ
FIRST FLOOR AND SECOND FLOOR FLAT	69	AVONDALE RISE	LONDON	SE15 4AJ
	70	AVONDALE RISE	LONDON	SE15 4AL
	71	AVONDALE RISE	LONDON	SE15 4AE
	72	AVONDALE RISE	LONDON	SE15 4AL
FLAT A	73	AVONDALE RISE	LONDON	SE15 4AE
FLAT B	73	AVONDALE RISE	LONDON	SE15 4AE
	74	AVONDALE RISE	LONDON	SE15 4AL
FLAT A	76	AVONDALE RISE	LONDON	SE15 4AL
FLAT B	76	AVONDALE RISE	LONDON	SE15 4AL
BASEMENT AND GROUND FLOOR FLAT	78	AVONDALE RISE	LONDON	SE15 4AE
FIRST FLOOR FLAT	78	AVONDALE RISE	LONDON	SE15 4AE
BASEMENT AND GROUND FLOOR FLAT	80	AVONDALE RISE	LONDON	SE15 4AE
FIRST FLOOR AND SECOND FLOOR FLAT	80	AVONDALE RISE	LONDON	SE15 4AE
	18A	AVONDALE RISE	LONDON	SE15 4AL
	33A	AVONDALE RISE	LONDON	SE15 4AJ
	33B	AVONDALE RISE	LONDON	SE15 4AJ
	37A	AVONDALE RISE	LONDON	SE15 4AJ
	37B	AVONDALE RISE	LONDON	SE15 4AJ
	45A	AVONDALE RISE	LONDON	SE15 4AJ
	45B	AVONDALE RISE	LONDON	SE15 4AJ
	53A	AVONDALE RISE	LONDON	SE15 4AJ
	53B	AVONDALE RISE	LONDON	SE15 4AJ
	63A	AVONDALE RISE	LONDON	SE15 4AJ
	68A	AVONDALE RISE	LONDON	SE15 4AL
	68B	AVONDALE RISE	LONDON	SE15 4AL
	167	BELLENDEN ROAD	LONDON	SE15 4DG
	169	BELLENDEN ROAD	LONDON	SE15 4DG
	171	BELLENDEN ROAD	LONDON	SE15 4DG
	173	BELLENDEN ROAD	LONDON	SE15 4DG
	175	BELLENDEN ROAD	LONDON	SE15 4DG
	177	BELLENDEN ROAD	LONDON	SE15 4DG
	179	BELLENDEN ROAD	LONDON	SE15 4DG
	183	BELLENDEN ROAD	LONDON	SE15 4DG
	187	BELLENDEN ROAD	LONDON	SE15 4DG
	189	BELLENDEN ROAD	LONDON	SE15 4DG
	191	BELLENDEN ROAD	LONDON	SE15 4DG
FIRST FLOOR FLAT	193	BELLENDEN ROAD	LONDON	SE15 4DG
GROUND FLOOR FLAT	193	BELLENDEN ROAD	LONDON	SE15 4DG
	197	BELLENDEN ROAD	LONDON	SE15 4DG
	199	BELLENDEN ROAD	LONDON	SE15 4DG

SCHEDULE 4 - PERMIT ELIGIBLE ADDRESSES

Address line 1	Address line 2	Street name	City	Postcode
	200	BELLENDEN ROAD	LONDON	SE15 4BW
	201	BELLENDEN ROAD	LONDON	SE15 4DG
	203	BELLENDEN ROAD	LONDON	SE15 4DG
FIRST FLOOR AND SECOND FLOOR FLAT	204	BELLENDEN ROAD	LONDON	SE15 4BW
GROUND AND FIRST FLOOR FLAT	204	BELLENDEN ROAD	LONDON	SE15 4BW
	204	BELLENDEN ROAD	LONDON	SE15 4BW
	207	BELLENDEN ROAD	LONDON	SE15 4DG
	209	BELLENDEN ROAD	LONDON	SE15 4DG
FIRST FLOOR FLAT	210	BELLENDEN ROAD	LONDON	SE15 4BW
GROUND FLOOR	210	BELLENDEN ROAD	LONDON	SE15 4BW
FLAT				
REAR	210	BELLENDEN ROAD	LONDON	SE15 4BW
TOP FLOOR	210	BELLENDEN ROAD	LONDON	SE15 4BW
FIRST FLOOR FLAT	211	BELLENDEN ROAD	LONDON	SE15 4DG
GROUND FLOOR	211	BELLENDEN ROAD	LONDON	SE15 4DG
FLAT				
TOP FLOOR FLAT	211	BELLENDEN ROAD	LONDON	SE15 4DG
	212	BELLENDEN ROAD	LONDON	SE15 4BY
	213	BELLENDEN ROAD	LONDON	SE15 4DG
	214	BELLENDEN ROAD	LONDON	SE15 4BY
	215	BELLENDEN ROAD	LONDON	SE15 4DG
	216	BELLENDEN ROAD	LONDON	SE15 4BY
	218	BELLENDEN ROAD	LONDON	SE15 4BY
	219	BELLENDEN ROAD	LONDON	SE15 4DG
	221	BELLENDEN ROAD	LONDON	SE15 4DG
	223	BELLENDEN ROAD	LONDON	SE15 4DG
	225	BELLENDEN ROAD	LONDON	SE15 4DG
	226	BELLENDEN ROAD	LONDON	SE15 4BY
	227	BELLENDEN ROAD	LONDON	SE15 4DG
	228	BELLENDEN ROAD	LONDON	SE15 4BY
FIRST FLOOR FLAT	229	BELLENDEN ROAD	LONDON	SE15 4DQ
GROUND FLOOR	229	BELLENDEN ROAD	LONDON	SE15 4DG
FLAT				
	231	BELLENDEN ROAD	LONDON	SE15 4DQ
	232	BELLENDEN ROAD	LONDON	SE15 4BY
	233	BELLENDEN ROAD	LONDON	SE15 4DQ
FIRST FLOOR FLAT	234	BELLENDEN ROAD	LONDON	SE15 4BY
GROUND FLOOR	234	BELLENDEN ROAD	LONDON	SE15 4BY
FLAT				
	235	BELLENDEN ROAD	LONDON	SE15 4DQ
	236	BELLENDEN ROAD	LONDON	SE15 4BY
GROUND FLOOR	237	BELLENDEN ROAD	LONDON	SE15 4DQ
FLAT				
TOP FLOOR	237	BELLENDEN ROAD	LONDON	SE15 4DQ
	238	BELLENDEN ROAD	LONDON	SE15 4BY
GROUND FLOOR	239	BELLENDEN ROAD	LONDON	SE15 4DQ
FLAT				
TOP FLAT	239	BELLENDEN ROAD	LONDON	SE15 4DQ
	240	BELLENDEN ROAD	LONDON	SE15 4BY
GROUND FLOOR	241	BELLENDEN ROAD	LONDON	SE15 4DQ
FLAT				
TOP FLAT	241	BELLENDEN ROAD	LONDON	SE15 4DQ
	242	BELLENDEN ROAD	LONDON	SE15 4BY
	243	BELLENDEN ROAD	LONDON	SE15 4DQ
	244	BELLENDEN ROAD	LONDON	SE15 4BY
GROUND FLOOR	245	BELLENDEN ROAD	LONDON	SE15 4DQ
FLAT				
TOP FLOOR FLAT	245	BELLENDEN ROAD	LONDON	SE15 4DQ
	246	BELLENDEN ROAD	LONDON	SE15 4BY
FLAT 2	247	BELLENDEN ROAD	LONDON	SE15 4DQ
GROUND FLOOR	247	BELLENDEN ROAD	LONDON	SE15 4DQ
FLAT				
	248	BELLENDEN ROAD	LONDON	SE15 4BY
	249	BELLENDEN ROAD	LONDON	SE15 4DQ
	250	BELLENDEN ROAD	LONDON	SE15 4BY
	251	BELLENDEN ROAD	LONDON	SE15 4DQ
	252	BELLENDEN ROAD	LONDON	SE15 4BY
	253	BELLENDEN ROAD	LONDON	SE15 4DQ
	254	BELLENDEN ROAD	LONDON	SE15 4BY
	255	BELLENDEN ROAD	LONDON	SE15 4DQ
GROUND FLOOR	256	BELLENDEN ROAD	LONDON	SE15 4BY

SCHEDULE 4 - PERMIT ELIGIBLE ADDRESSES

Address line 1	Address line 2	Street name	City	Postcode
FLAT				
TOP FLAT	256	BELLENDEN ROAD	LONDON	SE15 4BY
FIRST FLOOR FLAT	257	BELLENDEN ROAD	LONDON	SE15 4DQ
GROUND FLOOR FLAT	257	BELLENDEN ROAD	LONDON	SE15 4DQ
	259	BELLENDEN ROAD	LONDON	SE15 4DQ
	260	BELLENDEN ROAD	LONDON	SE15 4BY
	261	BELLENDEN ROAD	LONDON	SE15 4DQ
FLAT A	262	BELLENDEN ROAD	LONDON	SE15 4BY
FLAT B	262	BELLENDEN ROAD	LONDON	SE15 4BY
	263	BELLENDEN ROAD	LONDON	SE15 4DQ
	264	BELLENDEN ROAD	LONDON	SE15 4BY
	265	BELLENDEN ROAD	LONDON	SE15 4DQ
	266	BELLENDEN ROAD	LONDON	SE15 4BY
	267	BELLENDEN ROAD	LONDON	SE15 4DQ
	268	BELLENDEN ROAD	LONDON	SE15 4BY
	270	BELLENDEN ROAD	LONDON	SE15 4BY
	272	BELLENDEN ROAD	LONDON	SE15 4BY
	273	BELLENDEN ROAD	LONDON	SE15 4DQ
	274	BELLENDEN ROAD	LONDON	SE15 4BY
	275	BELLENDEN ROAD	LONDON	SE15 4DQ
	276	BELLENDEN ROAD	LONDON	SE15 4BY
	277	BELLENDEN ROAD	LONDON	SE15 4DQ
	278	BELLENDEN ROAD	LONDON	SE15 4BY
	279	BELLENDEN ROAD	LONDON	SE15 4DQ
	280	BELLENDEN ROAD	LONDON	SE15 4BY
	282	BELLENDEN ROAD	LONDON	SE15 4BY
	284	BELLENDEN ROAD	LONDON	SE15 4BY
	286	BELLENDEN ROAD	LONDON	SE15 4BY
	288	BELLENDEN ROAD	LONDON	SE15 4BY
	290	BELLENDEN ROAD	LONDON	SE15 4BY
	292	BELLENDEN ROAD	LONDON	SE15 4BY
	181A	BELLENDEN ROAD	LONDON	SE15 4DG
	181B	BELLENDEN ROAD	LONDON	SE15 4DG
	185A	BELLENDEN ROAD	LONDON	SE15 4DG
	185B	BELLENDEN ROAD	LONDON	SE15 4DG
	195A	BELLENDEN ROAD	LONDON	SE15 4DG
	195B	BELLENDEN ROAD	LONDON	SE15 4DG
	202A	BELLENDEN ROAD	LONDON	SE15 4BW
	202B	BELLENDEN ROAD	LONDON	SE15 4BW
	205A	BELLENDEN ROAD	LONDON	SE15 4DG
	205B	BELLENDEN ROAD	LONDON	SE15 4DG
	206A	BELLENDEN ROAD	LONDON	SE15 4BW
	206B	BELLENDEN ROAD	LONDON	SE15 4BW
	206C	BELLENDEN ROAD	LONDON	SE15 4BW
	208A	BELLENDEN ROAD	LONDON	SE15 4BW
	208B	BELLENDEN ROAD	LONDON	SE15 4BW
	217A	BELLENDEN ROAD	LONDON	SE15 4DG
	217B	BELLENDEN ROAD	LONDON	SE15 4DG
	220A	BELLENDEN ROAD	LONDON	SE15 4BY
	220B	BELLENDEN ROAD	LONDON	SE15 4BY
	222A	BELLENDEN ROAD	LONDON	SE15 4BY
	222B	BELLENDEN ROAD	LONDON	SE15 4BY
	224A	BELLENDEN ROAD	LONDON	SE15 4BY
	224B	BELLENDEN ROAD	LONDON	SE15 4BY
	227A	BELLENDEN ROAD	LONDON	SE15 4DG
	230A	BELLENDEN ROAD	LONDON	SE15 4BY
	230B	BELLENDEN ROAD	LONDON	SE15 4BY
	258A	BELLENDEN ROAD	LONDON	SE15 4BY
	258B	BELLENDEN ROAD	LONDON	SE15 4BY
	269A	BELLENDEN ROAD	LONDON	SE15 4DQ
	269B	BELLENDEN ROAD	LONDON	SE15 4DQ
	SCHOOL HOUSE, 165	BELLENDEN ROAD	LONDON	SE15 4DG
	1	BESANT PLACE	LONDON	SE22 8DA
	2	BESANT PLACE	LONDON	SE22 8DA
	3	BESANT PLACE	LONDON	SE22 8DA
	4	BESANT PLACE	LONDON	SE22 8DA
	5	BESANT PLACE	LONDON	SE22 8DA
	6	BESANT PLACE	LONDON	SE22 8DA
	7	BESANT PLACE	LONDON	SE22 8DA
	8	BESANT PLACE	LONDON	SE22 8DA
	9	BESANT PLACE	LONDON	SE22 8DA
	10	BESANT PLACE	LONDON	SE22 8DA

SCHEDULE 4 - PERMIT ELIGIBLE ADDRESSES

Address line 1	Address line 2	Street name	City	Postcode
	11	BESANT PLACE	LONDON	SE22 8DA
	12	BESANT PLACE	LONDON	SE22 8DA
	13	BESANT PLACE	LONDON	SE22 8DA
	14	BESANT PLACE	LONDON	SE22 8DA
	15	BESANT PLACE	LONDON	SE22 8DA
	16	BESANT PLACE	LONDON	SE22 8DA
	17	BESANT PLACE	LONDON	SE22 8DA
	18	BESANT PLACE	LONDON	SE22 8DA
	19	BESANT PLACE	LONDON	SE22 8DA
	20	BESANT PLACE	LONDON	SE22 8DA
	21	BESANT PLACE	LONDON	SE22 8DA
	22	BESANT PLACE	LONDON	SE22 8DA
	23	BESANT PLACE	LONDON	SE22 8DA
BASEMENT AND GROUND FLOOR FLAT	83	CHOUMERT ROAD	LONDON	SE15 4AP
	85	CHOUMERT ROAD	LONDON	SE15 4AP
	87	CHOUMERT ROAD	LONDON	SE15 4AP
FLAT 1	89	CHOUMERT ROAD	LONDON	SE15 4AP
FLAT 2	89	CHOUMERT ROAD	LONDON	SE15 4AP
	91	CHOUMERT ROAD	LONDON	SE15 4AP
	93	CHOUMERT ROAD	LONDON	SE15 4AP
	95	CHOUMERT ROAD	LONDON	SE15 4AP
	97	CHOUMERT ROAD	LONDON	SE15 4AP
	99	CHOUMERT ROAD	LONDON	SE15 4AP
	101	CHOUMERT ROAD	LONDON	SE15 4AP
	103	CHOUMERT ROAD	LONDON	SE15 4AP
	105	CHOUMERT ROAD	LONDON	SE15 4AP
	106	CHOUMERT ROAD	LONDON	SE15 4AA
	107	CHOUMERT ROAD	LONDON	SE15 4AP
	108	CHOUMERT ROAD	LONDON	SE15 4AA
	109	CHOUMERT ROAD	LONDON	SE15 4AP
	110	CHOUMERT ROAD	LONDON	SE15 4AA
	111	CHOUMERT ROAD	LONDON	SE15 4AP
	112	CHOUMERT ROAD	LONDON	SE15 4AA
	113	CHOUMERT ROAD	LONDON	SE15 4AP
	114	CHOUMERT ROAD	LONDON	SE15 4AA
FIRST FLOOR FLAT	115	CHOUMERT ROAD	LONDON	SE15 4AP
GROUND FLOOR FLAT	115	CHOUMERT ROAD	LONDON	SE15 4AP
	116	CHOUMERT ROAD	LONDON	SE15 4AA
	117	CHOUMERT ROAD	LONDON	SE15 4AP
	118	CHOUMERT ROAD	LONDON	SE15 4AA
	119	CHOUMERT ROAD	LONDON	SE15 4AP
	120	CHOUMERT ROAD	LONDON	SE15 4AA
FIRST FLOOR FLAT	121	CHOUMERT ROAD	LONDON	SE15 4AP
GROUND FLOOR FLAT	121	CHOUMERT ROAD	LONDON	SE15 4AP
	122	CHOUMERT ROAD	LONDON	SE15 4AA
	123	CHOUMERT ROAD	LONDON	SE15 4AP
	124	CHOUMERT ROAD	LONDON	SE15 4AA
	126	CHOUMERT ROAD	LONDON	SE15 4AA
	127	CHOUMERT ROAD	LONDON	SE15 4AP
	128	CHOUMERT ROAD	LONDON	SE15 4AA
	129	CHOUMERT ROAD	LONDON	SE15 4AP
	130	CHOUMERT ROAD	LONDON	SE15 4AA
	131	CHOUMERT ROAD	LONDON	SE15 4AP
	132	CHOUMERT ROAD	LONDON	SE15 4AA
	133	CHOUMERT ROAD	LONDON	SE15 4AP
	134	CHOUMERT ROAD	LONDON	SE15 4AA
	135	CHOUMERT ROAD	LONDON	SE15 4AW
FIRST FLOOR FLAT	136	CHOUMERT ROAD	LONDON	SE15 4AA
GROUND FLOOR FLAT	136	CHOUMERT ROAD	LONDON	SE15 4AA
	137	CHOUMERT ROAD	LONDON	SE15 4AW
GROUND FLOOR FLAT	138	CHOUMERT ROAD	LONDON	SE15 4AA
UPPER FLAT	138	CHOUMERT ROAD	LONDON	SE15 4AA
	139	CHOUMERT ROAD	LONDON	SE15 4AW
	140	CHOUMERT ROAD	LONDON	SE15 4AA
FLAT A	141	CHOUMERT ROAD	LONDON	SE15 4AW
FLAT B	141	CHOUMERT ROAD	LONDON	SE15 4AW
	141	CHOUMERT ROAD	LONDON	SE15 4AW
	142	CHOUMERT ROAD	LONDON	SE15 4AA

SCHEDULE 4 - PERMIT ELIGIBLE ADDRESSES

Address line 1	Address line 2	Street name	City	Postcode
	143	CHOUMERT ROAD	LONDON	SE15 4AW
FLAT 1	144	CHOUMERT ROAD	LONDON	SE15 4AA
FLAT 2	144	CHOUMERT ROAD	LONDON	SE15 4AA
	145	CHOUMERT ROAD	LONDON	SE15 4AW
	146	CHOUMERT ROAD	LONDON	SE15 4AA
	147	CHOUMERT ROAD	LONDON	SE15 4AW
	148	CHOUMERT ROAD	LONDON	SE15 4AA
	150	CHOUMERT ROAD	LONDON	SE15 4AA
	151	CHOUMERT ROAD	LONDON	SE15 4AW
	152	CHOUMERT ROAD	LONDON	SE15 4AA
	153	CHOUMERT ROAD	LONDON	SE15 4AW
	154	CHOUMERT ROAD	LONDON	SE15 4AA
	156	CHOUMERT ROAD	LONDON	SE15 4AA
	157	CHOUMERT ROAD	LONDON	SE15 4AW
FIRST FLOOR FLAT	158	CHOUMERT ROAD	LONDON	SE15 4AA
GROUND FLOOR FLAT	158	CHOUMERT ROAD	LONDON	SE15 4AA
	159	CHOUMERT ROAD	LONDON	SE15 4AW
	160	CHOUMERT ROAD	LONDON	SE15 4AB
	161	CHOUMERT ROAD	LONDON	SE15 4AW
GROUND FLOOR FLAT 2	162	CHOUMERT ROAD	LONDON	SE15 4AB
TOP FLOOR FLAT	162	CHOUMERT ROAD	LONDON	SE15 4AB
	163	CHOUMERT ROAD	LONDON	SE15 4AW
	164	CHOUMERT ROAD	LONDON	SE15 4AB
	165	CHOUMERT ROAD	LONDON	SE15 4AW
	166	CHOUMERT ROAD	LONDON	SE15 4AB
	167	CHOUMERT ROAD	LONDON	SE15 4AW
	168	CHOUMERT ROAD	LONDON	SE15 4AB
	169	CHOUMERT ROAD	LONDON	SE15 4AW
	170	CHOUMERT ROAD	LONDON	SE15 4AB
	171	CHOUMERT ROAD	LONDON	SE15 4AW
	172	CHOUMERT ROAD	LONDON	SE15 4AB
	173	CHOUMERT ROAD	LONDON	SE15 4AW
	174	CHOUMERT ROAD	LONDON	SE15 4AB
	175	CHOUMERT ROAD	LONDON	SE15 4AW
	176	CHOUMERT ROAD	LONDON	SE15 4AB
	177	CHOUMERT ROAD	LONDON	SE15 4AW
GROUND FLOOR FLAT	178	CHOUMERT ROAD	LONDON	SE15 4AB
TOP FLAT	178	CHOUMERT ROAD	LONDON	SE15 4AB
GROUND FLOOR FLAT	179	CHOUMERT ROAD	LONDON	SE15 4AW
TOP FLAT	179	CHOUMERT ROAD	LONDON	SE15 4AW
	180	CHOUMERT ROAD	LONDON	SE15 4AB
	181	CHOUMERT ROAD	LONDON	SE15 4AW
	182	CHOUMERT ROAD	LONDON	SE15 4AB
FLAT A	183	CHOUMERT ROAD	LONDON	SE15 4AW
FLAT B	183	CHOUMERT ROAD	LONDON	SE15 4AW
	184	CHOUMERT ROAD	LONDON	SE15 4AB
	185	CHOUMERT ROAD	LONDON	SE15 4AW
	186	CHOUMERT ROAD	LONDON	SE15 4AB
	188	CHOUMERT ROAD	LONDON	SE15 4AB
	190	CHOUMERT ROAD	LONDON	SE15 4AB
	192	CHOUMERT ROAD	LONDON	SE15 4AB
	194	CHOUMERT ROAD	LONDON	SE15 4AB
	198	CHOUMERT ROAD	LONDON	SE15 4AB
	202	CHOUMERT ROAD	LONDON	SE15 4AB
	204	CHOUMERT ROAD	LONDON	SE15 4AB
	206	CHOUMERT ROAD	LONDON	SE15 4AB
GROUND FLOOR FLAT	208	CHOUMERT ROAD	LONDON	SE15 4AB
TOP FLOOR	208	CHOUMERT ROAD	LONDON	SE15 4AB
	210	CHOUMERT ROAD	LONDON	SE15 4AB
	125A	CHOUMERT ROAD	LONDON	SE15 4AP
	125B	CHOUMERT ROAD	LONDON	SE15 4AP
	137B	CHOUMERT ROAD	LONDON	SE15 4AW
	149A	CHOUMERT ROAD	LONDON	SE15 4AW
	149B	CHOUMERT ROAD	LONDON	SE15 4AW
	152A	CHOUMERT ROAD	LONDON	SE15 4NB
	155A	CHOUMERT ROAD	LONDON	SE15 4AW
	155B	CHOUMERT ROAD	LONDON	SE15 4AW
	164A	CHOUMERT ROAD	LONDON	SE15 4AB
	196A	CHOUMERT ROAD	LONDON	SE15 4AB

SCHEDULE 4 - PERMIT ELIGIBLE ADDRESSES

Address line 1	Address line 2	Street name	City	Postcode
	196B	CHOUMERT ROAD	LONDON	SE15 4AB
	200A	CHOUMERT ROAD	LONDON	SE15 4AB
	200B	CHOUMERT ROAD	LONDON	SE15 4AB
	81A	CHOUMERT ROAD	LONDON	SE15 4AP
	81B	CHOUMERT ROAD	LONDON	SE15 4AP
	81C	CHOUMERT ROAD	LONDON	SE15 4AP
	1	COPELESTON ROAD	LONDON	SE15 4AN
	2	COPELESTON ROAD	LONDON	SE15 4AD
	5	COPELESTON ROAD	LONDON	SE15 4AN
	6	COPELESTON ROAD	LONDON	SE15 4AD
	7	COPELESTON ROAD	LONDON	SE15 4AN
	8	COPELESTON ROAD	LONDON	SE15 4AD
	11	COPELESTON ROAD	LONDON	SE15 4AN
	12	COPELESTON ROAD	LONDON	SE15 4AD
	14	COPELESTON ROAD	LONDON	SE15 4AD
	15	COPELESTON ROAD	LONDON	SE15 4AN
	16	COPELESTON ROAD	LONDON	SE15 4AD
	18	COPELESTON ROAD	LONDON	SE15 4AD
	21	COPELESTON ROAD	LONDON	SE15 4AN
	27	COPELESTON ROAD	LONDON	SE15 4AN
	28	COPELESTON ROAD	LONDON	SE15 4AD
	29	COPELESTON ROAD	LONDON	SE15 4AN
	30	COPELESTON ROAD	LONDON	SE15 4AD
	31	COPELESTON ROAD	LONDON	SE15 4AN
	32	COPELESTON ROAD	LONDON	SE15 4AD
FLAT 1	33	COPELESTON ROAD	LONDON	SE15 4AN
FLAT 2	33	COPELESTON ROAD	LONDON	SE15 4AN
FLAT 3	33	COPELESTON ROAD	LONDON	SE15 4AN
	33	COPELESTON ROAD	LONDON	SE15 4AN
	34	COPELESTON ROAD	LONDON	SE15 4AD
BASEMENT FLAT	35	COPELESTON ROAD	LONDON	SE15 4AN
FIRST FLOOR AND SECOND FLOOR FLAT	35	COPELESTON ROAD	LONDON	SE15 4AN
GROUND FLOOR FLAT	35	COPELESTON ROAD	LONDON	SE15 4AN
BASEMENT FLAT	36	COPELESTON ROAD	LONDON	SE15 4AD
FLAT 1	36	COPELESTON ROAD	LONDON	SE15 4AD
FIRST FLOOR FLAT	39	COPELESTON ROAD	LONDON	SE15 4AN
	43	COPELESTON ROAD	LONDON	SE15 4AN
	48	COPELESTON ROAD	LONDON	SE15 4AD
	52	COPELESTON ROAD	LONDON	SE15 4AD
GROUND FLAT	54	COPELESTON ROAD	LONDON	SE15 4AD
	55	COPELESTON ROAD	LONDON	SE15 4AH
	57	COPELESTON ROAD	LONDON	SE15 4AH
FLAT A	58	COPELESTON ROAD	LONDON	SE15 4AG
FLAT B	58	COPELESTON ROAD	LONDON	SE15 4AG
FLAT C	58	COPELESTON ROAD	LONDON	SE15 4AG
	59	COPELESTON ROAD	LONDON	SE15 4AH
	60	COPELESTON ROAD	LONDON	SE15 4AG
	61	COPELESTON ROAD	LONDON	SE15 4AH
FLAT 1	62	COPELESTON ROAD	LONDON	SE15 4AG
FLAT 2	62	COPELESTON ROAD	LONDON	SE15 4AG
FIRST FLOOR FLAT	63	COPELESTON ROAD	LONDON	SE15 4AH
GROUND FLOOR FLAT	63	COPELESTON ROAD	LONDON	SE15 4AH
FLAT 1	64	COPELESTON ROAD	LONDON	SE15 4AG
	66	COPELESTON ROAD	LONDON	SE15 4AG
	67	COPELESTON ROAD	LONDON	SE15 4AH
	68	COPELESTON ROAD	LONDON	SE15 4AG
	69	COPELESTON ROAD	LONDON	SE15 4AH
	70	COPELESTON ROAD	LONDON	SE15 4AG
	71	COPELESTON ROAD	LONDON	SE15 4AH
	72	COPELESTON ROAD	LONDON	SE15 4AG
	73	COPELESTON ROAD	LONDON	SE15 4AH
	74	COPELESTON ROAD	LONDON	SE15 4AG
FIRST FLOOR FLAT	75	COPELESTON ROAD	LONDON	SE15 4AH
GROUND FLOOR FLAT	75	COPELESTON ROAD	LONDON	SE15 4AH
	76	COPELESTON ROAD	LONDON	SE15 4AG
	77	COPELESTON ROAD	LONDON	SE15 4AH
	78	COPELESTON ROAD	LONDON	SE15 4AG
FLAT A	79	COPELESTON ROAD	LONDON	SE15 4AH
FLAT B	79	COPELESTON ROAD	LONDON	SE15 4AH

SCHEDULE 4 - PERMIT ELIGIBLE ADDRESSES

Address line 1	Address line 2	Street name	City	Postcode
	80	COPLESTON ROAD	LONDON	SE15 4AG
	82	COPLESTON ROAD	LONDON	SE15 4AG
BASEMENT FLAT	83	COPLESTON ROAD	LONDON	SE15 4AH
GROUND FLOOR AND FIRST FLOOR FLAT	83	COPLESTON ROAD	LONDON	SE15 4AH
	84	COPLESTON ROAD	LONDON	SE15 4AG
FIRST FLOOR FLAT	85	COPLESTON ROAD	LONDON	SE15 4AH
GARDEN FLAT	85	COPLESTON ROAD	LONDON	SE15 4AH
GROUND FLOOR FLAT	85	COPLESTON ROAD	LONDON	SE15 4AH
	88	COPLESTON ROAD	LONDON	SE15 4AG
	89	COPLESTON ROAD	LONDON	SE15 4AH
	90	COPLESTON ROAD	LONDON	SE15 4AG
	91	COPLESTON ROAD	LONDON	SE15 4AH
	93	COPLESTON ROAD	LONDON	SE15 4AH
	95	COPLESTON ROAD	LONDON	SE15 4AH
	97	COPLESTON ROAD	LONDON	SE15 4AH
GARDEN FLAT	98	COPLESTON ROAD	LONDON	SE15 4AG
TOP FLAT	98	COPLESTON ROAD	LONDON	SE15 4AG
	99	COPLESTON ROAD	LONDON	SE15 4AH
FIRST FLOOR FLAT	100	COPLESTON ROAD	LONDON	SE15 4AG
GROUND FLOOR FLAT	100	COPLESTON ROAD	LONDON	SE15 4AG
TOP FLOOR FLAT	100	COPLESTON ROAD	LONDON	SE15 4AG
	101	COPLESTON ROAD	LONDON	SE15 4AH
	102	COPLESTON ROAD	LONDON	SE15 4AG
	103	COPLESTON ROAD	LONDON	SE15 4AH
	104	COPLESTON ROAD	LONDON	SE15 4AG
	105	COPLESTON ROAD	LONDON	SE15 4AH
	106	COPLESTON ROAD	LONDON	SE15 4AG
	107	COPLESTON ROAD	LONDON	SE15 4AQ
	108	COPLESTON ROAD	LONDON	SE15 4AF
	109	COPLESTON ROAD	LONDON	SE15 4AQ
	110	COPLESTON ROAD	LONDON	SE15 4AF
	111	COPLESTON ROAD	LONDON	SE15 4AQ
	112	COPLESTON ROAD	LONDON	SE15 4AF
	113	COPLESTON ROAD	LONDON	SE15 4AQ
	114	COPLESTON ROAD	LONDON	SE15 4AF
	115	COPLESTON ROAD	LONDON	SE15 4AQ
	116	COPLESTON ROAD	LONDON	SE15 4AF
	117	COPLESTON ROAD	LONDON	SE15 4AQ
	118	COPLESTON ROAD	LONDON	SE15 4AF
	119	COPLESTON ROAD	LONDON	SE15 4AQ
	120	COPLESTON ROAD	LONDON	SE15 4AF
	121	COPLESTON ROAD	LONDON	SE15 4AQ
	122	COPLESTON ROAD	LONDON	SE15 4AF
	123	COPLESTON ROAD	LONDON	SE15 4AQ
	124	COPLESTON ROAD	LONDON	SE15 4AF
	125	COPLESTON ROAD	LONDON	SE15 4AQ
	126	COPLESTON ROAD	LONDON	SE15 4AF
	127	COPLESTON ROAD	LONDON	SE15 4AQ
	128	COPLESTON ROAD	LONDON	SE15 4AF
	129	COPLESTON ROAD	LONDON	SE15 4AQ
	130	COPLESTON ROAD	LONDON	SE15 4AF
	131	COPLESTON ROAD	LONDON	SE15 4AQ
	132	COPLESTON ROAD	LONDON	SE15 4AF
	133	COPLESTON ROAD	LONDON	SE15 4AQ
	134	COPLESTON ROAD	LONDON	SE15 4AF
	135	COPLESTON ROAD	LONDON	SE15 4AQ
	136	COPLESTON ROAD	LONDON	SE15 4AF
	137	COPLESTON ROAD	LONDON	SE15 4AQ
	138	COPLESTON ROAD	LONDON	SE15 4AF
	140	COPLESTON ROAD	LONDON	SE15 4AF
	143	COPLESTON ROAD	LONDON	SE15 4AQ
	144	COPLESTON ROAD	LONDON	SE15 4AF
	146	COPLESTON ROAD	LONDON	SE15 4AF
	148	COPLESTON ROAD	LONDON	SE15 4AF
	150	COPLESTON ROAD	LONDON	SE15 4AF
	152	COPLESTON ROAD	LONDON	SE15 4AF
	156	COPLESTON ROAD	LONDON	SE15 4AF
	158	COPLESTON ROAD	LONDON	SE15 4AF
	160	COPLESTON ROAD	LONDON	SE15 4AF
	162	COPLESTON ROAD	LONDON	SE15 4AF

SCHEDULE 4 - PERMIT ELIGIBLE ADDRESSES

<i>Address line 1</i>	<i>Address line 2</i>	<i>Street name</i>	<i>City</i>	<i>Postcode</i>
	164	COPLESTON ROAD	LONDON	SE15 4AF
FIRST FLOOR FLAT	166	COPLESTON ROAD	LONDON	SE15 4AF
GROUND FLOOR FLAT	166	COPLESTON ROAD	LONDON	SE15 4AF
	101A	COPLESTON ROAD	LONDON	SE15 4AH
	103A	COPLESTON ROAD	LONDON	SE15 4AH
	105A	COPLESTON ROAD	LONDON	SE15 4AH
	107A	COPLESTON ROAD	LONDON	SE15 4AQ
	108A	COPLESTON ROAD	LONDON	SE15 4AF
	109A	COPLESTON ROAD	LONDON	SE15 4AQ
	10A	COPLESTON ROAD	LONDON	SE15 4AD
	10B	COPLESTON ROAD	LONDON	SE15 4AD
	110A	COPLESTON ROAD	LONDON	SE15 4AF
	111A	COPLESTON ROAD	LONDON	SE15 4AQ
	112A	COPLESTON ROAD	LONDON	SE15 4AF
	113A	COPLESTON ROAD	LONDON	SE15 4AQ
	114A	COPLESTON ROAD	LONDON	SE15 4AF
	115A	COPLESTON ROAD	LONDON	SE15 4AQ
	116A	COPLESTON ROAD	LONDON	SE15 4AF
	117A	COPLESTON ROAD	LONDON	SE15 4AQ
	118A	COPLESTON ROAD	LONDON	SE15 4AF
	119A	COPLESTON ROAD	LONDON	SE15 4AQ
	120A	COPLESTON ROAD	LONDON	SE15 4AF
	121A	COPLESTON ROAD	LONDON	SE15 4AQ
	122A	COPLESTON ROAD	LONDON	SE15 4AF
	123A	COPLESTON ROAD	LONDON	SE15 4AQ
	124A	COPLESTON ROAD	LONDON	SE15 4AF
	125A	COPLESTON ROAD	LONDON	SE15 4AQ
	126A	COPLESTON ROAD	LONDON	SE15 4AF
	127A	COPLESTON ROAD	LONDON	SE15 4AQ
	128A	COPLESTON ROAD	LONDON	SE15 4AF
	129A	COPLESTON ROAD	LONDON	SE15 4AQ
	129B	COPLESTON ROAD	LONDON	SE15 4AQ
	129C	COPLESTON ROAD	LONDON	SE15 4AQ
	130A	COPLESTON ROAD	LONDON	SE15 4AF
	132A	COPLESTON ROAD	LONDON	SE15 4AF
	134A	COPLESTON ROAD	LONDON	SE15 4AF
	136A	COPLESTON ROAD	LONDON	SE15 4AF
	138A	COPLESTON ROAD	LONDON	SE15 4AF
	139A	COPLESTON ROAD	LONDON	SE15 4AQ
	139B	COPLESTON ROAD	LONDON	SE15 4AQ
	13A	COPLESTON ROAD	LONDON	SE15 4AN
	13B	COPLESTON ROAD	LONDON	SE15 4AN
	141A	COPLESTON ROAD	LONDON	SE15 4AQ
	141B	COPLESTON ROAD	LONDON	SE15 4AQ
	154A	COPLESTON ROAD	LONDON	SE15 4AF
	154B	COPLESTON ROAD	LONDON	SE15 4AF
	156A	COPLESTON ROAD	LONDON	SE15 4AF
	17A	COPLESTON ROAD	LONDON	SE15 4AN
	17B	COPLESTON ROAD	LONDON	SE15 4AN
	19A	COPLESTON ROAD	LONDON	SE15 4AN
	19B	COPLESTON ROAD	LONDON	SE15 4AN
	20A	COPLESTON ROAD	LONDON	SE15 4AD
	20B	COPLESTON ROAD	LONDON	SE15 4AD
	22A	COPLESTON ROAD	LONDON	SE15 4AD
	22B	COPLESTON ROAD	LONDON	SE15 4AD
	22C	COPLESTON ROAD	LONDON	SE15 4AD
	23A	COPLESTON ROAD	LONDON	SE15 4AN
	23B	COPLESTON ROAD	LONDON	SE15 4AN
	24A	COPLESTON ROAD	LONDON	SE15 4AD
	24B	COPLESTON ROAD	LONDON	SE15 4AD
	24C	COPLESTON ROAD	LONDON	SE15 4AD
	25A	COPLESTON ROAD	LONDON	SE15 4AN
	25B	COPLESTON ROAD	LONDON	SE15 4AN
	26A	COPLESTON ROAD	LONDON	SE15 4AD
	26B	COPLESTON ROAD	LONDON	SE15 4AD
	28A	COPLESTON ROAD	LONDON	SE15 4AD
	34A	COPLESTON ROAD	LONDON	SE15 4AD
	37A	COPLESTON ROAD	LONDON	SE15 4AN
	37B	COPLESTON ROAD	LONDON	SE15 4AN
	37C	COPLESTON ROAD	LONDON	SE15 4AN
	38A	COPLESTON ROAD	LONDON	SE15 4AD
	38B	COPLESTON ROAD	LONDON	SE15 4AD
	39A	COPLESTON ROAD	LONDON	SE15 4AN

SCHEDULE 4 - PERMIT ELIGIBLE ADDRESSES

Address line 1	Address line 2	Street name	City	Postcode
	39B	COPELESTON ROAD	LONDON	SE15 4AN
	3A	COPELESTON ROAD	LONDON	SE15 4AN
	3B	COPELESTON ROAD	LONDON	SE15 4AN
	3C	COPELESTON ROAD	LONDON	SE15 4AN
	40A	COPELESTON ROAD	LONDON	SE15 4AD
	40B	COPELESTON ROAD	LONDON	SE15 4AD
	40C	COPELESTON ROAD	LONDON	SE15 4AD
	41A	COPELESTON ROAD	LONDON	SE15 4AN
	41B	COPELESTON ROAD	LONDON	SE15 4AN
	41C	COPELESTON ROAD	LONDON	SE15 4AN
	42A	COPELESTON ROAD	LONDON	SE15 4AD
	42B	COPELESTON ROAD	LONDON	SE15 4AD
	44A	COPELESTON ROAD	LONDON	SE15 4AD
	44B	COPELESTON ROAD	LONDON	SE15 4AD
	44C	COPELESTON ROAD	LONDON	SE15 4AD
	45A	COPELESTON ROAD	LONDON	SE15 4AN
	45B	COPELESTON ROAD	LONDON	SE15 4AN
	46A	COPELESTON ROAD	LONDON	SE15 4AD
	46B	COPELESTON ROAD	LONDON	SE15 4AD
	46C	COPELESTON ROAD	LONDON	SE15 4AD
	46D	COPELESTON ROAD	LONDON	SE15 4AD
	46E	COPELESTON ROAD	LONDON	SE15 4AD
	46F	COPELESTON ROAD	LONDON	SE15 4AD
	47A	COPELESTON ROAD	LONDON	SE15 4AN
	47B	COPELESTON ROAD	LONDON	SE15 4AN
	4A	COPELESTON ROAD	LONDON	SE15 4AD
	4B	COPELESTON ROAD	LONDON	SE15 4AD
	54A	COPELESTON ROAD	LONDON	SE15 4AD
	54B	COPELESTON ROAD	LONDON	SE15 4AD
	56A	COPELESTON ROAD	LONDON	SE15 4AG
	56B	COPELESTON ROAD	LONDON	SE15 4AG
	56C	COPELESTON ROAD	LONDON	SE15 4AG
	5A	COPELESTON ROAD	LONDON	SE15 4AN
	5B	COPELESTON ROAD	LONDON	SE15 4AN
	5C	COPELESTON ROAD	LONDON	SE15 4AN
	5D	COPELESTON ROAD	LONDON	SE15 4AN
	5E	COPELESTON ROAD	LONDON	SE15 4AN
	5F	COPELESTON ROAD	LONDON	SE15 4AN
	60A	COPELESTON ROAD	LONDON	SE15 4AG
	64B	COPELESTON ROAD	LONDON	SE15 4AG
	65A	COPELESTON ROAD	LONDON	SE15 4AH
	65B	COPELESTON ROAD	LONDON	SE15 4AH
	7A	COPELESTON ROAD	LONDON	SE15 4AN
	81A	COPELESTON ROAD	LONDON	SE15 4AH
	81B	COPELESTON ROAD	LONDON	SE15 4AH
	81C	COPELESTON ROAD	LONDON	SE15 4AH
	86A	COPELESTON ROAD	LONDON	SE15 4AG
	86B	COPELESTON ROAD	LONDON	SE15 4AG
	87A	COPELESTON ROAD	LONDON	SE15 4AH
	87B	COPELESTON ROAD	LONDON	SE15 4AH
	87C	COPELESTON ROAD	LONDON	SE15 4AH
	92A	COPELESTON ROAD	LONDON	SE15 4AG
	92B	COPELESTON ROAD	LONDON	SE15 4AG
	93A	COPELESTON ROAD	LONDON	SE15 4AH
	94A	COPELESTON ROAD	LONDON	SE15 4AG
	94B	COPELESTON ROAD	LONDON	SE15 4AG
	94C	COPELESTON ROAD	LONDON	SE15 4AG
	95A	COPELESTON ROAD	LONDON	SE15 4AH
	96A	COPELESTON ROAD	LONDON	SE15 4AG
	96B	COPELESTON ROAD	LONDON	SE15 4AG
	96C	COPELESTON ROAD	LONDON	SE15 4AG
	97A	COPELESTON ROAD	LONDON	SE15 4AH
	98A	COPELESTON ROAD	LONDON	SE15 4AG
	98B	COPELESTON ROAD	LONDON	SE15 4AG
	99A	COPELESTON ROAD	LONDON	SE15 4AH
	9A	COPELESTON ROAD	LONDON	SE15 4AN
	9B	COPELESTON ROAD	LONDON	SE15 4AN
	COPELESTON CENTRE	COPELESTON ROAD	LONDON	SE15 4AN
1	COPELESTON MEWS	COPELESTON ROAD	LONDON	SE15 4PR
2	COPELESTON MEWS	COPELESTON ROAD	LONDON	SE15 4PR
3	COPELESTON MEWS	COPELESTON ROAD	LONDON	SE15 4PR
4	COPELESTON MEWS	COPELESTON ROAD	LONDON	SE15 4PR
5	COPELESTON MEWS	COPELESTON ROAD	LONDON	SE15 4PR

SCHEDULE 4 - PERMIT ELIGIBLE ADDRESSES

Address line 1	Address line 2	Street name	City	Postcode
6	COPELSTON MEWS	COPELSTON ROAD	LONDON	SE15 4PR
7	COPELSTON MEWS	COPELSTON ROAD	LONDON	SE15 4PR
8	COPELSTON MEWS	COPELSTON ROAD	LONDON	SE15 4PR
	LATTER RAIN OUTPOURING REVIVAL, 50	COPELSTON ROAD	LONDON	SE15 4AD
	1	DANBY STREET	LONDON	SE15 4BS
	2	DANBY STREET	LONDON	SE15 4BU
GROUND FLOOR AND FIRST FLOOR FLAT	3	DANBY STREET	LONDON	SE15 4BS
	3	DANBY STREET	LONDON	SE15 4BS
	4	DANBY STREET	LONDON	SE15 4BU
	5	DANBY STREET	LONDON	SE15 4BS
	6	DANBY STREET	LONDON	SE15 4BU
	8	DANBY STREET	LONDON	SE15 4BU
	10	DANBY STREET	LONDON	SE15 4BU
	12	DANBY STREET	LONDON	SE15 4BU
	13	DANBY STREET	LONDON	SE15 4BS
	14	DANBY STREET	LONDON	SE15 4BU
	15	DANBY STREET	LONDON	SE15 4BS
	16	DANBY STREET	LONDON	SE15 4BU
	18	DANBY STREET	LONDON	SE15 4BU
	19	DANBY STREET	LONDON	SE15 4BS
	20	DANBY STREET	LONDON	SE15 4BU
	21	DANBY STREET	LONDON	SE15 4BS
	22	DANBY STREET	LONDON	SE15 4BU
	23	DANBY STREET	LONDON	SE15 4BS
	24	DANBY STREET	LONDON	SE15 4BU
	26	DANBY STREET	LONDON	SE15 4BU
	27	DANBY STREET	LONDON	SE15 4BS
	28	DANBY STREET	LONDON	SE15 4BU
	29	DANBY STREET	LONDON	SE15 4BS
	30	DANBY STREET	LONDON	SE15 4BU
	31	DANBY STREET	LONDON	SE15 4BS
	32	DANBY STREET	LONDON	SE15 4BU
	33	DANBY STREET	LONDON	SE15 4BS
	34	DANBY STREET	LONDON	SE15 4BU
	35	DANBY STREET	LONDON	SE15 4BS
	36	DANBY STREET	LONDON	SE15 4BU
GROUND FLOOR FLAT	38	DANBY STREET	LONDON	SE15 4BU
TOP FLAT	38	DANBY STREET	LONDON	SE15 4BU
	40	DANBY STREET	LONDON	SE15 4BU
	41	DANBY STREET	LONDON	SE15 4BS
	43	DANBY STREET	LONDON	SE15 4BS
	45	DANBY STREET	LONDON	SE15 4BS
	46	DANBY STREET	LONDON	SE15 4BU
	47	DANBY STREET	LONDON	SE15 4BS
	48	DANBY STREET	LONDON	SE15 4BU
FLAT 1	49	DANBY STREET	LONDON	SE15 4BS
FLAT 2	49	DANBY STREET	LONDON	SE15 4BS
	49	DANBY STREET	LONDON	SE15 4BS
	50	DANBY STREET	LONDON	SE15 4BU
	51	DANBY STREET	LONDON	SE15 4BS
	52	DANBY STREET	LONDON	SE15 4BX
	53	DANBY STREET	LONDON	SE15 4BS
	54	DANBY STREET	LONDON	SE15 4BX
	55	DANBY STREET	LONDON	SE15 4BT
	57	DANBY STREET	LONDON	SE15 4BT
	60	DANBY STREET	LONDON	SE15 4BX
	61	DANBY STREET	LONDON	SE15 4BT
FIRST FLOOR FLAT	62	DANBY STREET	LONDON	SE15 4BX
GROUND FLOOR FLAT	62	DANBY STREET	LONDON	SE15 4BX
	63	DANBY STREET	LONDON	SE15 4BT
	64	DANBY STREET	LONDON	SE15 4BX
	65	DANBY STREET	LONDON	SE15 4BT
	66	DANBY STREET	LONDON	SE15 4BX
	67	DANBY STREET	LONDON	SE15 4BT
	68	DANBY STREET	LONDON	SE15 4BX
	69	DANBY STREET	LONDON	SE15 4BT
	70	DANBY STREET	LONDON	SE15 4BX
	71	DANBY STREET	LONDON	SE15 4BT

SCHEDULE 4 - PERMIT ELIGIBLE ADDRESSES

<i>Address line 1</i>	<i>Address line 2</i>	<i>Street name</i>	<i>City</i>	<i>Postcode</i>
	72	DANBY STREET	LONDON	SE15 4BX
	73	DANBY STREET	LONDON	SE15 4BT
	74	DANBY STREET	LONDON	SE15 4BX
	76	DANBY STREET	LONDON	SE15 4BX
	78	DANBY STREET	LONDON	SE15 4BX
	80	DANBY STREET	LONDON	SE15 4BX
	82	DANBY STREET	LONDON	SE15 4BX
	11A	DANBY STREET	LONDON	SE15 4BS
	11B	DANBY STREET	LONDON	SE15 4BS
	17A	DANBY STREET	LONDON	SE15 4BS
	17B	DANBY STREET	LONDON	SE15 4BS
	25A	DANBY STREET	LONDON	SE15 4BS
	25B	DANBY STREET	LONDON	SE15 4BS
	2A	DANBY STREET	LONDON	SE15 4BU
	42A	DANBY STREET	LONDON	SE15 4BU
	42B	DANBY STREET	LONDON	SE15 4BU
	44A	DANBY STREET	LONDON	SE15 4BU
	44B	DANBY STREET	LONDON	SE15 4BU
	58A	DANBY STREET	LONDON	SE15 4BX
	58B	DANBY STREET	LONDON	SE15 4BX
	59A	DANBY STREET	LONDON	SE15 4BT
	59B	DANBY STREET	LONDON	SE15 4BT
	7A	DANBY STREET	LONDON	SE15 4BS
	7B	DANBY STREET	LONDON	SE15 4BS
	9A	DANBY STREET	LONDON	SE15 4BS
	9B	DANBY STREET	LONDON	SE15 4BS
BASEMENT AND GROUND FLOOR FLAT	16	EAST DULWICH ROAD	LONDON	SE22 9AX
FIRST FLOOR AND SECOND FLOOR FLAT	16	EAST DULWICH ROAD	LONDON	SE22 9AX
BASEMENT FLAT	18	EAST DULWICH ROAD	LONDON	SE22 9AX
FIRST FLOOR FLAT	18	EAST DULWICH ROAD	LONDON	SE22 9AX
GROUND FLOOR FLAT	18	EAST DULWICH ROAD	LONDON	SE22 9AX
SECOND FLOOR FLAT	18	EAST DULWICH ROAD	LONDON	SE22 9AX
BASEMENT FLAT	20	EAST DULWICH ROAD	LONDON	SE22 9AX
FIRST FLOOR FLAT	20	EAST DULWICH ROAD	LONDON	SE22 9AX
GROUND FLOOR FLAT	20	EAST DULWICH ROAD	LONDON	SE22 9AX
SECOND FLOOR FLAT	20	EAST DULWICH ROAD	LONDON	SE22 9AX
BASEMENT FLAT	22	EAST DULWICH ROAD	LONDON	SE22 9AX
FIRST FLOOR FLAT	22	EAST DULWICH ROAD	LONDON	SE22 9AX
GROUND FLOOR FLAT	22	EAST DULWICH ROAD	LONDON	SE22 9AX
SECOND FLOOR FLAT	22	EAST DULWICH ROAD	LONDON	SE22 9AX
FLAT 1	26	EAST DULWICH ROAD	LONDON	SE22 9AX
FLAT 2	26	EAST DULWICH ROAD	LONDON	SE22 9AX
FLAT 3	26	EAST DULWICH ROAD	LONDON	SE22 9AX
FLAT 4	26	EAST DULWICH ROAD	LONDON	SE22 9AX
FLAT 5	26	EAST DULWICH ROAD	LONDON	SE22 9AX
FLAT 6	26	EAST DULWICH ROAD	LONDON	SE22 9AX
FLAT 7	26	EAST DULWICH ROAD	LONDON	SE22 9AX
FLAT 8	26	EAST DULWICH ROAD	LONDON	SE22 9AX
	26	EAST DULWICH ROAD	LONDON	SE22 9AX

SCHEDULE 4 - PERMIT ELIGIBLE ADDRESSES

<i>Address line 1</i>	<i>Address line 2</i>	<i>Street name</i>	<i>City</i>	<i>Postcode</i>
	28	EAST DULWICH ROAD	LONDON	SE22 9AX
FLAT 1	30	EAST DULWICH ROAD	LONDON	SE22 9AX
GROUND FLOOR AND PART FIRST FLOOR REAR	34	EAST DULWICH ROAD	LONDON	SE22 9AX
PART FIRST FLOOR	34	EAST DULWICH ROAD	LONDON	SE22 9AX
SECOND FLOOR FLAT	34	EAST DULWICH ROAD	LONDON	SE22 9AX
FLAT A	36	EAST DULWICH ROAD	LONDON	SE22 9AX
FLAT B	36	EAST DULWICH ROAD	LONDON	SE22 9AX
FLAT C	36	EAST DULWICH ROAD	LONDON	SE22 9AX
GROUND FLOOR	36	EAST DULWICH ROAD	LONDON	SE22 9AX
FLAT 1	38	EAST DULWICH ROAD	LONDON	SE22 9AX
FLAT 2	38	EAST DULWICH ROAD	LONDON	SE22 9AX
FLAT 3	38	EAST DULWICH ROAD	LONDON	SE22 9AX
	38	EAST DULWICH ROAD	LONDON	SE22 9AX
FIRST FLOOR AND SECOND FLOOR FLAT	40	EAST DULWICH ROAD	LONDON	SE22 9AX
	40	EAST DULWICH ROAD	LONDON	SE22 9AX
FIRST FLOOR FLAT	42	EAST DULWICH ROAD	LONDON	SE22 9AX
REAR OF	42	EAST DULWICH ROAD	LONDON	SE22 9AX
SECOND FLOOR FLAT	42	EAST DULWICH ROAD	LONDON	SE22 9AX
	42	EAST DULWICH ROAD	LONDON	SE22 9AX
	44	EAST DULWICH ROAD	LONDON	SE22 9AX
	46	EAST DULWICH ROAD	LONDON	SE22 9AX
FLAT 1	48	EAST DULWICH ROAD	LONDON	SE22 9AX
FLAT 2	48	EAST DULWICH ROAD	LONDON	SE22 9AX
FLAT 3	48	EAST DULWICH ROAD	LONDON	SE22 9AX
FLAT 4	48	EAST DULWICH ROAD	LONDON	SE22 9AX
	48	EAST DULWICH ROAD	LONDON	SE22 9AX
PART GROUND FLOOR	50	EAST DULWICH ROAD	LONDON	SE22 9AX
	52	EAST DULWICH ROAD	LONDON	SE22 9AX
	54	EAST DULWICH ROAD	LONDON	SE22 9AX
FLAT ABOVE	56	EAST DULWICH ROAD	LONDON	SE22 9AX
	56	EAST DULWICH ROAD	LONDON	SE22 9AX
	58	EAST DULWICH ROAD	LONDON	SE22 9AX
FLAT 1	60	EAST DULWICH ROAD	LONDON	SE22 9AX
FLAT 2	60	EAST DULWICH ROAD	LONDON	SE22 9AX
FLAT 3	60	EAST DULWICH ROAD	LONDON	SE22 9AX
FLAT 4	60	EAST DULWICH ROAD	LONDON	SE22 9AX

SCHEDULE 4 - PERMIT ELIGIBLE ADDRESSES

<i>Address line 1</i>	<i>Address line 2</i>	<i>Street name</i>	<i>City</i>	<i>Postcode</i>
FLAT 5	60	EAST DULWICH ROAD	LONDON	SE22 9AX
FLAT 6	60	EAST DULWICH ROAD	LONDON	SE22 9AX
	60	EAST DULWICH ROAD	LONDON	SE22 9AX
FLAT A	64	EAST DULWICH ROAD	LONDON	SE22 9AT
FLAT B	64	EAST DULWICH ROAD	LONDON	SE22 9AT
FLAT C	64	EAST DULWICH ROAD	LONDON	SE22 9AT
FLAT D	64	EAST DULWICH ROAD	LONDON	SE22 9AT
FLAT E	64	EAST DULWICH ROAD	LONDON	SE22 9AT
FLAT F	64	EAST DULWICH ROAD	LONDON	SE22 9AT
FLAT G	64	EAST DULWICH ROAD	LONDON	SE22 9AT
BASEMENT AND GROUND FLOOR FLAT	70	EAST DULWICH ROAD	LONDON	SE22 9AT
FIRST FLOOR AND SECOND FLOOR FLAT	70	EAST DULWICH ROAD	LONDON	SE22 9AT
BASEMENT AND GROUND FLOOR FLAT	74	EAST DULWICH ROAD	LONDON	SE22 9AT
FIRST FLOOR FLAT	74	EAST DULWICH ROAD	LONDON	SE22 9AT
SECOND FLOOR FLAT	74	EAST DULWICH ROAD	LONDON	SE22 9AT
FLAT A	76	EAST DULWICH ROAD	LONDON	SE22 9AT
FLAT B	76	EAST DULWICH ROAD	LONDON	SE22 9AT
FLAT C	76	EAST DULWICH ROAD	LONDON	SE22 9AT
FLAT 1	80	EAST DULWICH ROAD	LONDON	SE22 9AT
FLAT 2	80	EAST DULWICH ROAD	LONDON	SE22 9AT
FLAT 3	80	EAST DULWICH ROAD	LONDON	SE22 9AT
FLAT 4	80	EAST DULWICH ROAD	LONDON	SE22 9AT
GROUND FLOOR FRONT	80	EAST DULWICH ROAD	LONDON	SE22 9AT
GROUND FLOOR REAR	80	EAST DULWICH ROAD	LONDON	SE22 9AT
FLAT 4	82	EAST DULWICH ROAD	LONDON	SE22 9AT
FLAT 5	82	EAST DULWICH ROAD	LONDON	SE22 9AT
	82	EAST DULWICH ROAD	LONDON	SE22 9AT
FLAT 1	84	EAST DULWICH ROAD	LONDON	SE22 9AT
FLAT 2	84	EAST DULWICH ROAD	LONDON	SE22 9AT
FLAT 3	84	EAST DULWICH ROAD	LONDON	SE22 9AT
FLAT 4	84	EAST DULWICH ROAD	LONDON	SE22 9AT
FLAT 5	84	EAST DULWICH ROAD	LONDON	SE22 9AT
BASEMENT AND GROUND FLOOR FLAT	86	EAST DULWICH ROAD	LONDON	SE22 9AT
FIRST FLOOR AND SECOND FLOOR FLAT	86	EAST DULWICH ROAD	LONDON	SE22 9AT
	88	EAST DULWICH ROAD	LONDON	SE22 9AT

SCHEDULE 4 - PERMIT ELIGIBLE ADDRESSES

<i>Address line 1</i>	<i>Address line 2</i>	<i>Street name</i>	<i>City</i>	<i>Postcode</i>
		ROAD		
FLAT 1	90	EAST DULWICH	LONDON	SE22 9AT
		ROAD		
FLAT 2	90	EAST DULWICH	LONDON	SE22 9AT
		ROAD		
FLAT 3	90	EAST DULWICH	LONDON	SE22 9AT
		ROAD		
FLAT 4	90	EAST DULWICH	LONDON	SE22 9AT
		ROAD		
FLAT 1	92	EAST DULWICH	LONDON	SE22 9AT
		ROAD		
FLAT 2	92	EAST DULWICH	LONDON	SE22 9AT
		ROAD		
FLAT 3	92	EAST DULWICH	LONDON	SE22 9AT
		ROAD		
FLAT 4	92	EAST DULWICH	LONDON	SE22 9AT
		ROAD		
FLAT 5	92	EAST DULWICH	LONDON	SE22 9AT
		ROAD		
FLAT 1	94	EAST DULWICH	LONDON	SE22 9AT
		ROAD		
FLAT 2	94	EAST DULWICH	LONDON	SE22 9AT
		ROAD		
FLAT 3	94	EAST DULWICH	LONDON	SE22 9AT
		ROAD		
FLAT 4	94	EAST DULWICH	LONDON	SE22 9AT
		ROAD		
	96	EAST DULWICH	LONDON	SE22 9AT
		ROAD		
BASEMENT FLAT	98	EAST DULWICH	LONDON	SE22 9AT
		ROAD		
FIRST FLOOR FLAT	98	EAST DULWICH	LONDON	SE22 9AT
		ROAD		
FLAT 4B	98	EAST DULWICH	LONDON	SE22 8LT
		ROAD		
HALL FLOOR FLAT	98	EAST DULWICH	LONDON	SE22 9AT
		ROAD		
SECOND FLOOR FLAT	98	EAST DULWICH	LONDON	SE22 9AT
		ROAD		
BASEMENT FLAT	100	EAST DULWICH	LONDON	SE22 9AT
		ROAD		
FLAT 2	100	EAST DULWICH	LONDON	SE22 9AT
		ROAD		
FLAT 3	100	EAST DULWICH	LONDON	SE22 9AT
		ROAD		
FLAT 4	100	EAST DULWICH	LONDON	SE22 9AT
		ROAD		
BASEMENT FRONT	102	EAST DULWICH	LONDON	SE22 9AT
		ROAD		
FIRST FLOOR FLAT	102	EAST DULWICH	LONDON	SE22 9AT
		ROAD		
GARDEN FLAT	102	EAST DULWICH	LONDON	SE22 9AT
		ROAD		
HALL FLOOR FLAT	102	EAST DULWICH	LONDON	SE22 9AT
		ROAD		
SECOND FLOOR FLAT	102	EAST DULWICH	LONDON	SE22 9AT
		ROAD		
	106	EAST DULWICH	LONDON	SE22 9AT
		ROAD		
BASEMENT FLAT	110	EAST DULWICH	LONDON	SE22 9AT
		ROAD		
SECOND FLOOR FLAT	110	EAST DULWICH	LONDON	SE22 9AT
		ROAD		
FLAT 1	112	EAST DULWICH	LONDON	SE22 9AT
		ROAD		
FLAT 2	112	EAST DULWICH	LONDON	SE22 9AT
		ROAD		
FLAT 3	112	EAST DULWICH	LONDON	SE22 9AT
		ROAD		
FLAT 4	112	EAST DULWICH	LONDON	SE22 9AT
		ROAD		
	112	EAST DULWICH	LONDON	SE22 9AT
		ROAD		
FLAT 1	116	EAST DULWICH	LONDON	SE22 9AT

SCHEDULE 4 - PERMIT ELIGIBLE ADDRESSES

<i>Address line 1</i>	<i>Address line 2</i>	<i>Street name</i>	<i>City</i>	<i>Postcode</i>
		ROAD		
FLAT 2	116	EAST DULWICH	LONDON	SE22 9AT
		ROAD		
FLAT 3	116	EAST DULWICH	LONDON	SE22 9AT
		ROAD		
TOP FLAT	116	EAST DULWICH	LONDON	SE22 9AT
		ROAD		
FLAT A	118	EAST DULWICH	LONDON	SE22 9AT
		ROAD		
FLAT B	118	EAST DULWICH	LONDON	SE22 9AT
		ROAD		
FLAT C	118	EAST DULWICH	LONDON	SE22 9AT
		ROAD		
FLAT D	118	EAST DULWICH	LONDON	SE22 9AT
		ROAD		
FLAT 1	122	EAST DULWICH	LONDON	SE22 9AT
		ROAD		
FLAT 2	122	EAST DULWICH	LONDON	SE22 9AT
		ROAD		
FLAT 3	122	EAST DULWICH	LONDON	SE22 9AT
		ROAD		
FLAT A SECOND FLOOR	126	EAST DULWICH	LONDON	SE22 9AT
		ROAD		
FLAT B FIRST FLOOR	126	EAST DULWICH	LONDON	SE22 9AT
		ROAD		
FLAT C GROUND FLOOR	126	EAST DULWICH	LONDON	SE22 9AT
		ROAD		
	104A	EAST DULWICH	LONDON	SE22 9AT
		ROAD		
	104B	EAST DULWICH	LONDON	SE22 9AT
		ROAD		
	104C	EAST DULWICH	LONDON	SE22 9AT
		ROAD		
	104D	EAST DULWICH	LONDON	SE22 9AT
		ROAD		
	104E	EAST DULWICH	LONDON	SE22 9AT
		ROAD		
	104F	EAST DULWICH	LONDON	SE22 9AT
		ROAD		
	106A	EAST DULWICH	LONDON	SE22 9AT
		ROAD		
	108A	EAST DULWICH	LONDON	SE22 9AT
		ROAD		
	108B	EAST DULWICH	LONDON	SE22 9AT
		ROAD		
	108C	EAST DULWICH	LONDON	SE22 9AT
		ROAD		
	108D	EAST DULWICH	LONDON	SE22 9AT
		ROAD		
	110B	EAST DULWICH	LONDON	SE22 9AT
		ROAD		
	110D	EAST DULWICH	LONDON	SE22 9AT
		ROAD		
	114A	EAST DULWICH	LONDON	SE22 9AT
		ROAD		
	114B	EAST DULWICH	LONDON	SE22 9AT
		ROAD		
	120A	EAST DULWICH	LONDON	SE22 9AT
		ROAD		
	120B	EAST DULWICH	LONDON	SE22 9AT
		ROAD		
	120C	EAST DULWICH	LONDON	SE22 9AT
		ROAD		
	124A	EAST DULWICH	LONDON	SE22 9AT
		ROAD		
	124B	EAST DULWICH	LONDON	SE22 9AT
		ROAD		
	24A	EAST DULWICH	LONDON	SE22 9AX
		ROAD		
	24B	EAST DULWICH	LONDON	SE22 9AX
		ROAD		
	24C	EAST DULWICH	LONDON	SE22 9AX
		ROAD		
	24D	EAST DULWICH	LONDON	SE22 9AX

SCHEDULE 4 - PERMIT ELIGIBLE ADDRESSES

<i>Address line 1</i>	<i>Address line 2</i>	<i>Street name</i>	<i>City</i>	<i>Postcode</i>
		ROAD		
	30B	EAST DULWICH	LONDON	SE22 9AX
		ROAD		
	32A	EAST DULWICH	LONDON	SE22 9AX
		ROAD		
	32B	EAST DULWICH	LONDON	SE22 9AX
		ROAD		
FIRST FLOOR FLAT	34A	EAST DULWICH	LONDON	SE22 9AX
		ROAD		
GROUND FLOOR FLAT	34A	EAST DULWICH	LONDON	SE22 9AX
		ROAD		
SECOND FLOOR FLAT	34A	EAST DULWICH	LONDON	SE22 9AX
		ROAD		
	40A	EAST DULWICH	LONDON	SE22 9AX
		ROAD		
	40B	EAST DULWICH	LONDON	SE22 9AX
		ROAD		
	40C	EAST DULWICH	LONDON	SE22 9AX
		ROAD		
	40D	EAST DULWICH	LONDON	SE22 9AX
		ROAD		
	44A	EAST DULWICH	LONDON	SE22 9AX
		ROAD		
	50A	EAST DULWICH	LONDON	SE22 9AX
		ROAD		
FLAT 1	52-54	EAST DULWICH	LONDON	SE22 9AX
		ROAD		
FLAT 2	52-54	EAST DULWICH	LONDON	SE22 9AX
		ROAD		
FLAT 3	52-54	EAST DULWICH	LONDON	SE22 9AX
		ROAD		
FLAT 4	52-54	EAST DULWICH	LONDON	SE22 9AX
		ROAD		
	54A	EAST DULWICH	LONDON	SE22 9AX
		ROAD		
	66A	EAST DULWICH	LONDON	SE22 9AT
		ROAD		
	66B	EAST DULWICH	LONDON	SE22 9AT
		ROAD		
	66C	EAST DULWICH	LONDON	SE22 9AT
		ROAD		
	66D	EAST DULWICH	LONDON	SE22 9AT
		ROAD		
	68A	EAST DULWICH	LONDON	SE22 9AT
		ROAD		
	68B	EAST DULWICH	LONDON	SE22 9AT
		ROAD		
	68C	EAST DULWICH	LONDON	SE22 9AT
		ROAD		
	72A	EAST DULWICH	LONDON	SE22 9AT
		ROAD		
	72B	EAST DULWICH	LONDON	SE22 9AT
		ROAD		
	72C	EAST DULWICH	LONDON	SE22 9AT
		ROAD		
	78A	EAST DULWICH	LONDON	SE22 9AT
		ROAD		
	78B	EAST DULWICH	LONDON	SE22 9AT
		ROAD		
	78C	EAST DULWICH	LONDON	SE22 9AT
		ROAD		
	88A	EAST DULWICH	LONDON	SE22 9AT
		ROAD		
GOOSE GREEN CENTRE	ST JOHNS CHURCH, 62A	EAST DULWICH	LONDON	SE22 9AT
		ROAD		
	ST JOHNS CHURCH, 62A	EAST DULWICH	LONDON	SE22 9AT
		ROAD		
	ST JOHNS VICARAGE, 62	EAST DULWICH	LONDON	SE22 9AU
		ROAD		
	1	EVERTHORPE	LONDON	SE15 4DA
		ROAD		
	2	EVERTHORPE	LONDON	SE15 4DA
		ROAD		
	3	EVERTHORPE	LONDON	SE15 4DA

SCHEDULE 4 - PERMIT ELIGIBLE ADDRESSES

Address line 1	Address line 2	Street name	City	Postcode
	4	ROAD EVERTHORPE	LONDON	SE15 4DA
	5	ROAD EVERTHORPE	LONDON	SE15 4DA
	6	ROAD EVERTHORPE	LONDON	SE15 4DA
	7	ROAD EVERTHORPE	LONDON	SE15 4DA
	8	ROAD EVERTHORPE	LONDON	SE15 4DA
	9	ROAD EVERTHORPE	LONDON	SE15 4DA
	10	ROAD EVERTHORPE	LONDON	SE15 4DA
	11	ROAD EVERTHORPE	LONDON	SE15 4DA
	12	ROAD EVERTHORPE	LONDON	SE15 4DA
	14	ROAD EVERTHORPE	LONDON	SE15 4DA
	1	FENWICK GROVE	LONDON	SE15 4HT
	2	FENWICK GROVE	LONDON	SE15 4HT
	3	FENWICK GROVE	LONDON	SE15 4HT
	4	FENWICK GROVE	LONDON	SE15 4HT
	5	FENWICK GROVE	LONDON	SE15 4HT
	6	FENWICK GROVE	LONDON	SE15 4HT
	7	FENWICK GROVE	LONDON	SE15 4HT
	8	FENWICK GROVE	LONDON	SE15 4HT
	1	FENWICK ROAD	LONDON	SE15 4HS
	3	FENWICK ROAD	LONDON	SE15 4HS
	13	FENWICK ROAD	LONDON	SE15 4HS
	15	FENWICK ROAD	LONDON	SE15 4HS
BASEMENT AND GROUND FLOOR FLAT TOP FLAT	15	FENWICK ROAD	LONDON	SE15 4HS
	17	FENWICK ROAD	LONDON	SE15 4HS
	18	FENWICK ROAD	LONDON	SE15 4HW
FLAT 1	19	FENWICK ROAD	LONDON	SE15 4HS
FLAT 2	19	FENWICK ROAD	LONDON	SE15 4HS
	20	FENWICK ROAD	LONDON	SE15 4HW
	21	FENWICK ROAD	LONDON	SE15 4HS
	22	FENWICK ROAD	LONDON	SE15 4HW
	24	FENWICK ROAD	LONDON	SE15 4HW
	26	FENWICK ROAD	LONDON	SE15 4HW
	29	FENWICK ROAD	LONDON	SE15 4HS
BASEMENT FLAT	32	FENWICK ROAD	LONDON	SE15 4HW
FLAT 2	32	FENWICK ROAD	LONDON	SE15 4HW
FLAT 3	32	FENWICK ROAD	LONDON	SE15 4HW
BASEMENT AND GROUND FLOOR FLAT	34	FENWICK ROAD	LONDON	SE15 4HW
FIRST FLOOR AND SECOND FLOOR FLAT	34	FENWICK ROAD	LONDON	SE15 4HW
	36	FENWICK ROAD	LONDON	SE15 4HW
BASEMENT AND GROUND FLOOR FLAT	37	FENWICK ROAD	LONDON	SE15 4HS
FIRST FLOOR AND SECOND FLOOR FLAT	37	FENWICK ROAD	LONDON	SE15 4HS
	39	FENWICK ROAD	LONDON	SE15 4HS
BASEMENT AND GROUND FLOOR FLAT	41	FENWICK ROAD	LONDON	SE15 4HS
FIRST FLOOR AND SECOND FLOOR FLAT	41	FENWICK ROAD	LONDON	SE15 4HS
	42	FENWICK ROAD	LONDON	SE15 4HW
FLAT A	43	FENWICK ROAD	LONDON	SE15 4HS
FLAT B	43	FENWICK ROAD	LONDON	SE15 4HS
FLAT C	43	FENWICK ROAD	LONDON	SE15 4HS
	45	FENWICK ROAD	LONDON	SE15 4HS

SCHEDULE 4 - PERMIT ELIGIBLE ADDRESSES

<i>Address line 1</i>	<i>Address line 2</i>	<i>Street name</i>	<i>City</i>	<i>Postcode</i>
BASEMENT FLAT	46	FENWICK ROAD	LONDON	SE15 4HW
FIRST FLOOR FLAT	46	FENWICK ROAD	LONDON	SE15 4HW
GROUND FLOOR FLAT	46	FENWICK ROAD	LONDON	SE15 4HW
	47	FENWICK ROAD	LONDON	SE15 4HS
	48	FENWICK ROAD	LONDON	SE15 4HW
	50	FENWICK ROAD	LONDON	SE15 4HW
	51	FENWICK ROAD	LONDON	SE15 4HS
	52	FENWICK ROAD	LONDON	SE15 4HW
	53	FENWICK ROAD	LONDON	SE15 4HS
	55	FENWICK ROAD	LONDON	SE15 4HN
	57	FENWICK ROAD	LONDON	SE15 4HN
	59	FENWICK ROAD	LONDON	SE15 4HN
	61	FENWICK ROAD	LONDON	SE15 4HN
	63	FENWICK ROAD	LONDON	SE15 4HN
	65	FENWICK ROAD	LONDON	SE15 4HN
	67	FENWICK ROAD	LONDON	SE15 4HN
	69	FENWICK ROAD	LONDON	SE15 4HN
	71	FENWICK ROAD	LONDON	SE15 4HN
	73	FENWICK ROAD	LONDON	SE15 4HN
	75	FENWICK ROAD	LONDON	SE15 4HN
	77	FENWICK ROAD	LONDON	SE15 4HN
	11A	FENWICK ROAD	LONDON	SE15 4HS
	11B	FENWICK ROAD	LONDON	SE15 4HS
	17A	FENWICK ROAD	LONDON	SE15 4HS
	17B	FENWICK ROAD	LONDON	SE15 4HS
	18A	FENWICK ROAD	LONDON	SE15 4HW
	20A	FENWICK ROAD	LONDON	SE15 4HW
	23A	FENWICK ROAD	LONDON	SE15 4HS
	23B	FENWICK ROAD	LONDON	SE15 4HS
	25A	FENWICK ROAD	LONDON	SE15 4HS
	25B	FENWICK ROAD	LONDON	SE15 4HS
	27A	FENWICK ROAD	LONDON	SE15 4HS
	27B	FENWICK ROAD	LONDON	SE15 4HS
	27C	FENWICK ROAD	LONDON	SE15 4HS
	28A	FENWICK ROAD	LONDON	SE15 4HW
	28B	FENWICK ROAD	LONDON	SE15 4HW
	30A	FENWICK ROAD	LONDON	SE15 4HW
	30B	FENWICK ROAD	LONDON	SE15 4HW
	30C	FENWICK ROAD	LONDON	SE15 4HW
	31A	FENWICK ROAD	LONDON	SE15 4HS
	31B	FENWICK ROAD	LONDON	SE15 4HS
	33A	FENWICK ROAD	LONDON	SE15 4HS
	33B	FENWICK ROAD	LONDON	SE15 4HS
	33C	FENWICK ROAD	LONDON	SE15 4HS
	35A	FENWICK ROAD	LONDON	SE15 4HS
	35B	FENWICK ROAD	LONDON	SE15 4HS
	38A	FENWICK ROAD	LONDON	SE15 4HW
	38B	FENWICK ROAD	LONDON	SE15 4HW
	40A	FENWICK ROAD	LONDON	SE15 4HW
	40B	FENWICK ROAD	LONDON	SE15 4HW
	42A	FENWICK ROAD	LONDON	SE15 4HW
	44A	FENWICK ROAD	LONDON	SE15 4HW
	44B	FENWICK ROAD	LONDON	SE15 4HW
	48A	FENWICK ROAD	LONDON	SE15 4HW
	49A	FENWICK ROAD	LONDON	SE15 4HS
	49B	FENWICK ROAD	LONDON	SE15 4HS
	54A	FENWICK ROAD	LONDON	SE15 4HW
	54B	FENWICK ROAD	LONDON	SE15 4HW
	54C	FENWICK ROAD	LONDON	SE15 4HW
	56A	FENWICK ROAD	LONDON	SE15 4HW
	56B	FENWICK ROAD	LONDON	SE15 4HW
	58A	FENWICK ROAD	LONDON	SE15 4HW
	58B	FENWICK ROAD	LONDON	SE15 4HW
	5A	FENWICK ROAD	LONDON	SE15 4HS
	5B	FENWICK ROAD	LONDON	SE15 4HS
	60A	FENWICK ROAD	LONDON	SE15 4HW
	60B	FENWICK ROAD	LONDON	SE15 4HW
	62A	FENWICK ROAD	LONDON	SE15 4HW
	62B	FENWICK ROAD	LONDON	SE15 4HW
	62C	FENWICK ROAD	LONDON	SE15 4HW
	7A	FENWICK ROAD	LONDON	SE15 4HS
	7B	FENWICK ROAD	LONDON	SE15 4HS
	9A	FENWICK ROAD	LONDON	SE15 4HS

SCHEDULE 4 - PERMIT ELIGIBLE ADDRESSES

<i>Address line 1</i>	<i>Address line 2</i>	<i>Street name</i>	<i>City</i>	<i>Postcode</i>
	9B	FENWICK ROAD	LONDON	SE15 4HS
FLAT 1	BURLINGTON COURT	FENWICK ROAD	LONDON	SE15 4HS
FLAT 2	BURLINGTON COURT	FENWICK ROAD	LONDON	SE15 4HS
FLAT 3	BURLINGTON COURT	FENWICK ROAD	LONDON	SE15 4HS
FLAT 4	BURLINGTON COURT	FENWICK ROAD	LONDON	SE15 4HS
FLAT 1	MAYFAIR COURT	FENWICK ROAD	LONDON	SE15 4HR
FLAT 2	MAYFAIR COURT	FENWICK ROAD	LONDON	SE15 4HR
FLAT 3	MAYFAIR COURT	FENWICK ROAD	LONDON	SE15 4HR
FLAT 4	MAYFAIR COURT	FENWICK ROAD	LONDON	SE15 4HR
FLAT 5	MAYFAIR COURT	FENWICK ROAD	LONDON	SE15 4HR
FLAT 6	MAYFAIR COURT	FENWICK ROAD	LONDON	SE15 4HR
FLAT 7	MAYFAIR COURT	FENWICK ROAD	LONDON	SE15 4HR
FLAT 8	MAYFAIR COURT	FENWICK ROAD	LONDON	SE15 4HR
FLAT 1	STRICKLAND COURT	FENWICK ROAD	LONDON	SE15 4HP
FLAT 10	STRICKLAND COURT	FENWICK ROAD	LONDON	SE15 4HP
FLAT 11	STRICKLAND COURT	FENWICK ROAD	LONDON	SE15 4HP
FLAT 12	STRICKLAND COURT	FENWICK ROAD	LONDON	SE15 4HP
FLAT 13	STRICKLAND COURT	FENWICK ROAD	LONDON	SE15 4HP
FLAT 14	STRICKLAND COURT	FENWICK ROAD	LONDON	SE15 4HP
FLAT 15	STRICKLAND COURT	FENWICK ROAD	LONDON	SE15 4HP
FLAT 16	STRICKLAND COURT	FENWICK ROAD	LONDON	SE15 4HP
FLAT 17	STRICKLAND COURT	FENWICK ROAD	LONDON	SE15 4HP
FLAT 18	STRICKLAND COURT	FENWICK ROAD	LONDON	SE15 4HP
FLAT 19	STRICKLAND COURT	FENWICK ROAD	LONDON	SE15 4HP
FLAT 2	STRICKLAND COURT	FENWICK ROAD	LONDON	SE15 4HP
FLAT 20	STRICKLAND COURT	FENWICK ROAD	LONDON	SE15 4HP
FLAT 21	STRICKLAND COURT	FENWICK ROAD	LONDON	SE15 4HP
FLAT 22	STRICKLAND COURT	FENWICK ROAD	LONDON	SE15 4HP
FLAT 23	STRICKLAND COURT	FENWICK ROAD	LONDON	SE15 4HP
FLAT 24	STRICKLAND COURT	FENWICK ROAD	LONDON	SE15 4HP
FLAT 25	STRICKLAND COURT	FENWICK ROAD	LONDON	SE15 4HP
FLAT 26	STRICKLAND COURT	FENWICK ROAD	LONDON	SE15 4HP
FLAT 27	STRICKLAND COURT	FENWICK ROAD	LONDON	SE15 4HP
FLAT 28	STRICKLAND COURT	FENWICK ROAD	LONDON	SE15 4HP
FLAT 29	STRICKLAND COURT	FENWICK ROAD	LONDON	SE15 4HP
FLAT 3	STRICKLAND COURT	FENWICK ROAD	LONDON	SE15 4HP
FLAT 30	STRICKLAND COURT	FENWICK ROAD	LONDON	SE15 4HP
FLAT 4	STRICKLAND COURT	FENWICK ROAD	LONDON	SE15 4HP
FLAT 5	STRICKLAND COURT	FENWICK ROAD	LONDON	SE15 4HP
FLAT 6	STRICKLAND COURT	FENWICK ROAD	LONDON	SE15 4HP
FLAT 7	STRICKLAND COURT	FENWICK ROAD	LONDON	SE15 4HP
FLAT 8	STRICKLAND COURT	FENWICK ROAD	LONDON	SE15 4HP

SCHEDULE 4 - PERMIT ELIGIBLE ADDRESSES

Address line 1	Address line 2	Street name	City	Postcode
FLAT 9	COURT STRICKLAND COURT	FENWICK ROAD	LONDON	SE15 4HP
	1	GOWLETT ROAD	LONDON	SE15 4HX
	3	GOWLETT ROAD	LONDON	SE15 4HX
	5	GOWLETT ROAD	LONDON	SE15 4HX
	6	GOWLETT ROAD	LONDON	SE15 4HY
	7	GOWLETT ROAD	LONDON	SE15 4HX
FIRST FLOOR	9	GOWLETT ROAD	LONDON	SE15 4HX
UNIT 1	9	GOWLETT ROAD	LONDON	SE15 4HX
UNIT 2	9	GOWLETT ROAD	LONDON	SE15 4HX
UNIT 3	9	GOWLETT ROAD	LONDON	SE15 4HX
UNIT 4	9	GOWLETT ROAD	LONDON	SE15 4HX
UNIT 5	9	GOWLETT ROAD	LONDON	SE15 4HX
UNIT 6	9	GOWLETT ROAD	LONDON	SE15 4HX
FIRST FLOOR FLAT	11	GOWLETT ROAD	LONDON	SE15 4HX
GROUND FLOOR FLAT	11	GOWLETT ROAD	LONDON	SE15 4HX
SECOND FLOOR FLAT	11	GOWLETT ROAD	LONDON	SE15 4HX
	13	GOWLETT ROAD	LONDON	SE15 4HX
	14	GOWLETT ROAD	LONDON	SE15 4HY
	16	GOWLETT ROAD	LONDON	SE15 4HY
FLAT 1	17	GOWLETT ROAD	LONDON	SE15 4HX
FLAT 2	17	GOWLETT ROAD	LONDON	SE15 4HX
FLAT 3	17	GOWLETT ROAD	LONDON	SE15 4HX
	18	GOWLETT ROAD	LONDON	SE15 4HY
FIRST FLOOR AND SECOND FLOOR FLAT	20	GOWLETT ROAD	LONDON	SE15 4HY
GROUND FLOOR FLAT	20	GOWLETT ROAD	LONDON	SE15 4HY
	22	GOWLETT ROAD	LONDON	SE15 4HY
	23	GOWLETT ROAD	LONDON	SE15 4HX
	25	GOWLETT ROAD	LONDON	SE15 4HX
	27	GOWLETT ROAD	LONDON	SE15 4HX
	28	GOWLETT ROAD	LONDON	SE15 4HY
	29	GOWLETT ROAD	LONDON	SE15 4HX
	30	GOWLETT ROAD	LONDON	SE15 4HY
	31	GOWLETT ROAD	LONDON	SE15 4HX
FIRST FLOOR AND SECOND FLOOR FLAT	33	GOWLETT ROAD	LONDON	SE15 4HX
GROUND FLOOR FLAT	33	GOWLETT ROAD	LONDON	SE15 4HX
	34	GOWLETT ROAD	LONDON	SE15 4HY
FIRST FLOOR AND SECOND FLOOR FLAT	35	GOWLETT ROAD	LONDON	SE15 4HX
GROUND FLOOR FLAT	35	GOWLETT ROAD	LONDON	SE15 4HX
FIRST FLOOR AND SECOND FLOOR FLAT	36	GOWLETT ROAD	LONDON	SE15 4HY
GROUND FLOOR FLAT	36	GOWLETT ROAD	LONDON	SE15 4HY
	38	GOWLETT ROAD	LONDON	SE15 4HY
	39	GOWLETT ROAD	LONDON	SE15 4HX
FIRST FLOOR AND SECOND FLOOR FLAT	40	GOWLETT ROAD	LONDON	SE15 4HY
GROUND FLOOR FLAT	40	GOWLETT ROAD	LONDON	SE15 4HY
	41	GOWLETT ROAD	LONDON	SE15 4HX
	42	GOWLETT ROAD	LONDON	SE15 4HY
FIRST FLOOR AND SECOND FLOOR FLAT	44	GOWLETT ROAD	LONDON	SE15 4HY
GROUND FLOOR FLAT	44	GOWLETT ROAD	LONDON	SE15 4HY
	45	GOWLETT ROAD	LONDON	SE15 4HX
	46	GOWLETT ROAD	LONDON	SE15 4HY
	47	GOWLETT ROAD	LONDON	SE15 4HX
FIRST FLOOR AND	48	GOWLETT ROAD	LONDON	SE15 4HY

SCHEDULE 4 - PERMIT ELIGIBLE ADDRESSES

Address line 1	Address line 2	Street name	City	Postcode
SECOND FLOOR FLAT				
GROUND FLOOR FLAT	48	GOWLETT ROAD	LONDON	SE15 4HY
	49	GOWLETT ROAD	LONDON	SE15 4HX
	51	GOWLETT ROAD	LONDON	SE15 4HX
	53	GOWLETT ROAD	LONDON	SE15 4HX
	54	GOWLETT ROAD	LONDON	SE15 4HY
	55	GOWLETT ROAD	LONDON	SE15 4HX
FIRST FLOOR AND SECOND FLOOR FLAT	60	GOWLETT ROAD	LONDON	SE15 4HY
GROUND FLOOR FLAT	60	GOWLETT ROAD	LONDON	SE15 4HY
	12A	GOWLETT ROAD	LONDON	SE15 4HY
	12B	GOWLETT ROAD	LONDON	SE15 4HY
	15A	GOWLETT ROAD	LONDON	SE15 4HX
	15B	GOWLETT ROAD	LONDON	SE15 4HX
	19A	GOWLETT ROAD	LONDON	SE15 4HX
	19B	GOWLETT ROAD	LONDON	SE15 4HX
	21A	GOWLETT ROAD	LONDON	SE15 4HX
	21B	GOWLETT ROAD	LONDON	SE15 4HX
	24A	GOWLETT ROAD	LONDON	SE15 4HY
	24B	GOWLETT ROAD	LONDON	SE15 4HY
	26A	GOWLETT ROAD	LONDON	SE15 4HY
	26B	GOWLETT ROAD	LONDON	SE15 4HY
	2A	GOWLETT ROAD	LONDON	SE15 4HY
	2B	GOWLETT ROAD	LONDON	SE15 4HY
	32A	GOWLETT ROAD	LONDON	SE15 4HY
	32B	GOWLETT ROAD	LONDON	SE15 4HY
	37A	GOWLETT ROAD	LONDON	SE15 4HX
	37B	GOWLETT ROAD	LONDON	SE15 4HX
	38A	GOWLETT ROAD	LONDON	SE15 4HY
	43A	GOWLETT ROAD	LONDON	SE15 4HX
	43B	GOWLETT ROAD	LONDON	SE15 4HX
	4A	GOWLETT ROAD	LONDON	SE15 4HY
	4B	GOWLETT ROAD	LONDON	SE15 4HY
	50A	GOWLETT ROAD	LONDON	SE15 4HY
	50B	GOWLETT ROAD	LONDON	SE15 4HY
	52A	GOWLETT ROAD	LONDON	SE15 4HY
	52B	GOWLETT ROAD	LONDON	SE15 4HY
	55A	GOWLETT ROAD	LONDON	SE15 4HX
	56A	GOWLETT ROAD	LONDON	SE15 4HY
	56B	GOWLETT ROAD	LONDON	SE15 4HY
	58A	GOWLETT ROAD	LONDON	SE15 4HY
	58B	GOWLETT ROAD	LONDON	SE15 4HY
LIVING ACCOMMODATION	THE GOWLETT, 62	GOWLETT ROAD	LONDON	SE15 4HY
	THE GOWLETT, 62	GOWLETT ROAD	LONDON	SE15 4HY
	15	GROVE VALE	LONDON	SE22 8AT
PART FIRST FLOOR	17	GROVE VALE	LONDON	SE22 8ET
	21	GROVE VALE	LONDON	SE22 8EQ
FLAT ABOVE	23	GROVE VALE	LONDON	SE22 8EQ
	23	GROVE VALE	LONDON	SE22 8EQ
	29	GROVE VALE	LONDON	SE22 8EQ
	37	GROVE VALE	LONDON	SE22 8EQ
	39	GROVE VALE	LONDON	SE22 8EQ
	41	GROVE VALE	LONDON	SE22 8EQ
FLAT	43	GROVE VALE	LONDON	SE22 8EQ
	43	GROVE VALE	LONDON	SE22 8EQ
FIRST FLOOR FLAT	45	GROVE VALE	LONDON	SE22 8EQ
	45	GROVE VALE	LONDON	SE22 8EQ
	47	GROVE VALE	LONDON	SE22 8EQ
FIRST FLOOR FLAT	51	GROVE VALE	LONDON	SE22 8EQ
	51	GROVE VALE	LONDON	SE22 8EQ
	53	GROVE VALE	LONDON	SE22 8EQ
	75	GROVE VALE	LONDON	SE22 8EQ
FLAT 1	77	GROVE VALE	LONDON	SE22 8EQ
FLAT 2	77	GROVE VALE	LONDON	SE22 8EQ
	79	GROVE VALE	LONDON	SE22 8EQ
	81	GROVE VALE	LONDON	SE22 8EQ
FLAT 1	83	GROVE VALE	LONDON	SE22 8EN
FLAT 2	83	GROVE VALE	LONDON	SE22 8EN
FLAT 3	83	GROVE VALE	LONDON	SE22 8EN

SCHEDULE 4 - PERMIT ELIGIBLE ADDRESSES

<i>Address line 1</i>	<i>Address line 2</i>	<i>Street name</i>	<i>City</i>	<i>Postcode</i>
FIRST FLOOR AND SECOND FLOOR FLAT	85	GROVE VALE	LONDON	SE22 8EN
GROUND FLOOR FLAT	85	GROVE VALE	LONDON	SE22 8EN
	87	GROVE VALE	LONDON	SE22 8EN
	89	GROVE VALE	LONDON	SE22 8EN
FLAT 1	91	GROVE VALE	LONDON	SE22 8EN
FLAT 2	91	GROVE VALE	LONDON	SE22 8EN
FLAT 3	91	GROVE VALE	LONDON	SE22 8EN
	93	GROVE VALE	LONDON	SE22 8EN
	95	GROVE VALE	LONDON	SE22 8EN
FLAT A	97	GROVE VALE	LONDON	SE22 8EN
FLAT B	97	GROVE VALE	LONDON	SE22 8EN
FLAT C	97	GROVE VALE	LONDON	SE22 8EN
	101	GROVE VALE	LONDON	SE22 8EN
	103	GROVE VALE	LONDON	SE22 8EN
	105	GROVE VALE	LONDON	SE22 8EN
	107	GROVE VALE	LONDON	SE22 8EN
	109	GROVE VALE	LONDON	SE22 8EN
	111	GROVE VALE	LONDON	SE22 8EN
FIRST FLOOR AND SECOND FLOOR FLAT	113	GROVE VALE	LONDON	SE22 8EN
GROUND FLOOR FLAT	113	GROVE VALE	LONDON	SE22 8EN
	115	GROVE VALE	LONDON	SE22 8EN
	103A	GROVE VALE	LONDON	SE22 8EN
	103B	GROVE VALE	LONDON	SE22 8EN
	105A	GROVE VALE	LONDON	SE22 8EN
	105B	GROVE VALE	LONDON	SE22 8EN
	105C	GROVE VALE	LONDON	SE22 8EN
	111A	GROVE VALE	LONDON	SE22 8EN
	111B	GROVE VALE	LONDON	SE22 8EN
	111C	GROVE VALE	LONDON	SE22 8EN
FLAT 1	15A	GROVE VALE	LONDON	SE22 8ET
FLAT 2	15A	GROVE VALE	LONDON	SE22 8ET
FLAT 3	15A	GROVE VALE	LONDON	SE22 8ET
FLAT 4	15A	GROVE VALE	LONDON	SE22 8ET
FLAT 5	15A	GROVE VALE	LONDON	SE22 8ET
FLAT 6	15A	GROVE VALE	LONDON	SE22 8ET
FLAT 10	15B	GROVE VALE	LONDON	SE22 8ET
FLAT 11	15B	GROVE VALE	LONDON	SE22 8ET
FLAT 12	15B	GROVE VALE	LONDON	SE22 8ET
FLAT 13	15B	GROVE VALE	LONDON	SE22 8ET
FLAT 14	15B	GROVE VALE	LONDON	SE22 8ET
FLAT 7	15B	GROVE VALE	LONDON	SE22 8ET
FLAT 8	15B	GROVE VALE	LONDON	SE22 8ET
FLAT 9	15B	GROVE VALE	LONDON	SE22 8ET
FLAT 1	17-19	GROVE VALE	LONDON	SE22 8ET
FLAT 2	17-19	GROVE VALE	LONDON	SE22 8ET
FLAT 3	17-19	GROVE VALE	LONDON	SE22 8ET
GROUND FLOOR REAR OF	17-19	GROVE VALE	LONDON	SE22 8ET
	25A	GROVE VALE	LONDON	SE22 8EQ
	27A	GROVE VALE	LONDON	SE22 8EQ
	29A	GROVE VALE	LONDON	SE22 8EQ
	37A	GROVE VALE	LONDON	SE22 8EQ
	37B	GROVE VALE	LONDON	SE22 8EQ
	39A	GROVE VALE	LONDON	SE22 8EQ
	41A	GROVE VALE	LONDON	SE22 8EQ
	41B	GROVE VALE	LONDON	SE22 8EQ
	41C	GROVE VALE	LONDON	SE22 8EQ
	41D	GROVE VALE	LONDON	SE22 8EQ
	47A	GROVE VALE	LONDON	SE22 8EQ
FIRST FLOOR	55-63	GROVE VALE	LONDON	SE22 8EQ
FLAT 1	55-63	GROVE VALE	LONDON	SE22 8EQ
GROUND FLOOR	55-63	GROVE VALE	LONDON	SE22 8EQ
	65-71	GROVE VALE	LONDON	SE22 8EQ
	73A	GROVE VALE	LONDON	SE22 8EQ
	73B	GROVE VALE	LONDON	SE22 8EQ
	99A	GROVE VALE	LONDON	SE22 8EN
	99B	GROVE VALE	LONDON	SE22 8EN
	GROVE VALE	GROVE VALE	LONDON	SE22 8EQ

SCHEDULE 4 - PERMIT ELIGIBLE ADDRESSES

Address line 1	Address line 2	Street name	City	Postcode
LIVING ACCOMMODATION	LIBRARY, 25-27 THE VALE, 31-33	GROVE VALE	LONDON	SE22 8EQ
	THE VALE, 31-33	GROVE VALE	LONDON	SE22 8EQ
	1	HAYES GROVE	LONDON	SE22 8DF
	2	HAYES GROVE	LONDON	SE22 8DF
	3	HAYES GROVE	LONDON	SE22 8DF
	4	HAYES GROVE	LONDON	SE22 8DF
	5	HAYES GROVE	LONDON	SE22 8DF
	6	HAYES GROVE	LONDON	SE22 8DF
	7	HAYES GROVE	LONDON	SE22 8DF
	8	HAYES GROVE	LONDON	SE22 8DF
	9	HAYES GROVE	LONDON	SE22 8DF
	10	HAYES GROVE	LONDON	SE22 8DF
	11	HAYES GROVE	LONDON	SE22 8DF
	12	HAYES GROVE	LONDON	SE22 8DF
	13	HAYES GROVE	LONDON	SE22 8DF
	14	HAYES GROVE	LONDON	SE22 8DF
	15	HAYES GROVE	LONDON	SE22 8DF
	16	HAYES GROVE	LONDON	SE22 8DF
	17	HAYES GROVE	LONDON	SE22 8DF
	18	HAYES GROVE	LONDON	SE22 8DF
	19	HAYES GROVE	LONDON	SE22 8DF
	20	HAYES GROVE	LONDON	SE22 8DF
	21	HAYES GROVE	LONDON	SE22 8DF
	22	HAYES GROVE	LONDON	SE22 8DF
	23	HAYES GROVE	LONDON	SE22 8DF
	24	HAYES GROVE	LONDON	SE22 8DF
	25	HAYES GROVE	LONDON	SE22 8DF
	26	HAYES GROVE	LONDON	SE22 8DF
	27	HAYES GROVE	LONDON	SE22 8DF
	28	HAYES GROVE	LONDON	SE22 8DF
	29	HAYES GROVE	LONDON	SE22 8DF
	30	HAYES GROVE	LONDON	SE22 8DF
	31	HAYES GROVE	LONDON	SE22 8DF
	32	HAYES GROVE	LONDON	SE22 8DF
	33	HAYES GROVE	LONDON	SE22 8DF
	34	HAYES GROVE	LONDON	SE22 8DF
	35	HAYES GROVE	LONDON	SE22 8DF
	36	HAYES GROVE	LONDON	SE22 8DF
	37	HAYES GROVE	LONDON	SE22 8DF
	38	HAYES GROVE	LONDON	SE22 8DF
	39	HAYES GROVE	LONDON	SE22 8DF
	40	HAYES GROVE	LONDON	SE22 8DF
	41	HAYES GROVE	LONDON	SE22 8DF
	42	HAYES GROVE	LONDON	SE22 8DF
	43	HAYES GROVE	LONDON	SE22 8DF
	44	HAYES GROVE	LONDON	SE22 8DF
	45	HAYES GROVE	LONDON	SE22 8DF
	46	HAYES GROVE	LONDON	SE22 8DF
	47	HAYES GROVE	LONDON	SE22 8DF
	48	HAYES GROVE	LONDON	SE22 8DF
	49	HAYES GROVE	LONDON	SE22 8DF
	50	HAYES GROVE	LONDON	SE22 8DF
	51	HAYES GROVE	LONDON	SE22 8DF
	52	HAYES GROVE	LONDON	SE22 8DF
	53	HAYES GROVE	LONDON	SE22 8DF
	54	HAYES GROVE	LONDON	SE22 8DF
	55	HAYES GROVE	LONDON	SE22 8DF
	56	HAYES GROVE	LONDON	SE22 8DF
	57	HAYES GROVE	LONDON	SE22 8DF
	58	HAYES GROVE	LONDON	SE22 8DF
	59	HAYES GROVE	LONDON	SE22 8DF
	60	HAYES GROVE	LONDON	SE22 8DF
	61	HAYES GROVE	LONDON	SE22 8DF
	62	HAYES GROVE	LONDON	SE22 8DF
	63	HAYES GROVE	LONDON	SE22 8DF
	64	HAYES GROVE	LONDON	SE22 8DF
	65	HAYES GROVE	LONDON	SE22 8DF
	66	HAYES GROVE	LONDON	SE22 8DF
FIRST FLOOR AND SECOND FLOOR FLAT	1	HINCKLEY ROAD	LONDON	SE15 4HZ
	3	HINCKLEY ROAD	LONDON	SE15 4HZ

SCHEDULE 4 - PERMIT ELIGIBLE ADDRESSES

Address line 1	Address line 2	Street name	City	Postcode
	3	HINCKLEY ROAD	LONDON	SE15 4HZ
	4	HINCKLEY ROAD	LONDON	SE15 4HZ
	5	HINCKLEY ROAD	LONDON	SE15 4HZ
FLAT 1	6	HINCKLEY ROAD	LONDON	SE15 4HZ
FLAT 2	6	HINCKLEY ROAD	LONDON	SE15 4HZ
	7	HINCKLEY ROAD	LONDON	SE15 4HZ
	8	HINCKLEY ROAD	LONDON	SE15 4HZ
FLAT A	9	HINCKLEY ROAD	LONDON	SE15 4HZ
FLAT B	9	HINCKLEY ROAD	LONDON	SE15 4HZ
	10	HINCKLEY ROAD	LONDON	SE15 4HZ
FLAT 1	11	HINCKLEY ROAD	LONDON	SE15 4HZ
FLAT 2	11	HINCKLEY ROAD	LONDON	SE15 4HZ
	12	HINCKLEY ROAD	LONDON	SE15 4HZ
FIRST FLOOR FLAT	13	HINCKLEY ROAD	LONDON	SE15 4HZ
GROUND FLOOR	13	HINCKLEY ROAD	LONDON	SE15 4HZ
FLAT				
FIRST FLOOR FLAT	14	HINCKLEY ROAD	LONDON	SE15 4HZ
GROUND FLOOR	14	HINCKLEY ROAD	LONDON	SE15 4HZ
FLAT				
	15	HINCKLEY ROAD	LONDON	SE15 4HZ
FIRST FLOOR AND	18	HINCKLEY ROAD	LONDON	SE15 4HZ
SECOND FLOOR				
FLAT				
GROUND FLOOR	18	HINCKLEY ROAD	LONDON	SE15 4HZ
FLAT				
FIRST FLOOR AND	20	HINCKLEY ROAD	LONDON	SE15 4HZ
SECOND FLOOR				
FLAT				
GROUND FLOOR	20	HINCKLEY ROAD	LONDON	SE15 4HZ
FLAT				
	22	HINCKLEY ROAD	LONDON	SE15 4HZ
	16A	HINCKLEY ROAD	LONDON	SE15 4HZ
	16B	HINCKLEY ROAD	LONDON	SE15 4HZ
	2A	HINCKLEY ROAD	LONDON	SE15 4HZ
	2B	HINCKLEY ROAD	LONDON	SE15 4HZ
	2	HOWDEN STREET	LONDON	SE15 4LB
	5	HOWDEN STREET	LONDON	SE15 4LB
	7	HOWDEN STREET	LONDON	SE15 4LB
	8	HOWDEN STREET	LONDON	SE15 4LB
	9	HOWDEN STREET	LONDON	SE15 4LB
	10	HOWDEN STREET	LONDON	SE15 4LB
	11	HOWDEN STREET	LONDON	SE15 4LB
	13	HOWDEN STREET	LONDON	SE15 4LB
	15	HOWDEN STREET	LONDON	SE15 4LB
	16	HOWDEN STREET	LONDON	SE15 4LB
	17	HOWDEN STREET	LONDON	SE15 4LB
FLAT A	18	HOWDEN STREET	LONDON	SE15 4LB
FLAT B	18	HOWDEN STREET	LONDON	SE15 4LB
	19	HOWDEN STREET	LONDON	SE15 4LB
	20	HOWDEN STREET	LONDON	SE15 4LB
	21	HOWDEN STREET	LONDON	SE15 4LB
	22	HOWDEN STREET	LONDON	SE15 4LB
	23	HOWDEN STREET	LONDON	SE15 4LB
	24	HOWDEN STREET	LONDON	SE15 4LB
	25	HOWDEN STREET	LONDON	SE15 4LB
	26	HOWDEN STREET	LONDON	SE15 4LB
	27	HOWDEN STREET	LONDON	SE15 4LB
	28	HOWDEN STREET	LONDON	SE15 4LB
	30	HOWDEN STREET	LONDON	SE15 4LB
	31	HOWDEN STREET	LONDON	SE15 4LB
	32	HOWDEN STREET	LONDON	SE15 4LB
	33	HOWDEN STREET	LONDON	SE15 4LB
	34	HOWDEN STREET	LONDON	SE15 4LB
	35	HOWDEN STREET	LONDON	SE15 4LB
	36	HOWDEN STREET	LONDON	SE15 4LB
	37	HOWDEN STREET	LONDON	SE15 4LB
	38	HOWDEN STREET	LONDON	SE15 4LB
	12A	HOWDEN STREET	LONDON	SE15 4LB
	12B	HOWDEN STREET	LONDON	SE15 4LB
	14A	HOWDEN STREET	LONDON	SE15 4LB
	14B	HOWDEN STREET	LONDON	SE15 4LB
	29A	HOWDEN STREET	LONDON	SE15 4LB
	29B	HOWDEN STREET	LONDON	SE15 4LB
	2A	HOWDEN STREET	LONDON	SE15 4LB

SCHEDULE 4 - PERMIT ELIGIBLE ADDRESSES

Address line 1	Address line 2	Street name	City	Postcode
	4A	HOWDEN STREET	LONDON	SE15 4LB
	4B	HOWDEN STREET	LONDON	SE15 4LB
	6A	HOWDEN STREET	LONDON	SE15 4LB
	6B	HOWDEN STREET	LONDON	SE15 4LB
	1	KESTON ROAD	LONDON	SE15 4JA
	3	KESTON ROAD	LONDON	SE15 4JA
	5	KESTON ROAD	LONDON	SE15 4JA
FIRST FLOOR FLAT	7	KESTON ROAD	LONDON	SE15 4JA
GROUND FLOOR FLAT	7	KESTON ROAD	LONDON	SE15 4JA
	9	KESTON ROAD	LONDON	SE15 4JA
	11	KESTON ROAD	LONDON	SE15 4JA
	13	KESTON ROAD	LONDON	SE15 4JA
	14	KESTON ROAD	LONDON	SE15 4JB
	15	KESTON ROAD	LONDON	SE15 4JA
	16	KESTON ROAD	LONDON	SE15 4JB
	17	KESTON ROAD	LONDON	SE15 4JA
	18	KESTON ROAD	LONDON	SE15 4JB
	20	KESTON ROAD	LONDON	SE15 4JB
	22	KESTON ROAD	LONDON	SE15 4JB
	24	KESTON ROAD	LONDON	SE15 4JB
	28	KESTON ROAD	LONDON	SE15 4JB
	29	KESTON ROAD	LONDON	SE15 4JA
FIRST FLOOR AND SECOND FLOOR FLAT	30	KESTON ROAD	LONDON	SE15 4JB
GROUND FLOOR FLAT	30	KESTON ROAD	LONDON	SE15 4JB
	32	KESTON ROAD	LONDON	SE15 4JB
	34	KESTON ROAD	LONDON	SE15 4JB
	35	KESTON ROAD	LONDON	SE15 4JA
FIRST FLOOR FLAT	36	KESTON ROAD	LONDON	SE15 4JB
GROUND FLOOR FLAT	36	KESTON ROAD	LONDON	SE15 4JB
SECOND AND THIRD FLOOR FLAT	36	KESTON ROAD	LONDON	SE15 4JB
	37	KESTON ROAD	LONDON	SE15 4JA
	38	KESTON ROAD	LONDON	SE15 4JB
	42	KESTON ROAD	LONDON	SE15 4JB
	44	KESTON ROAD	LONDON	SE15 4JB
	46	KESTON ROAD	LONDON	SE15 4JB
	48	KESTON ROAD	LONDON	SE15 4JB
	50	KESTON ROAD	LONDON	SE15 4JB
	56	KESTON ROAD	LONDON	SE15 4JB
	60	KESTON ROAD	LONDON	SE15 4JB
	19A	KESTON ROAD	LONDON	SE15 4JA
	19B	KESTON ROAD	LONDON	SE15 4JA
	1A	KESTON ROAD	LONDON	SE15 4JA
	21A	KESTON ROAD	LONDON	SE15 4JA
	21B	KESTON ROAD	LONDON	SE15 4JA
	23A	KESTON ROAD	LONDON	SE15 4JA
	23B	KESTON ROAD	LONDON	SE15 4JA
	25A	KESTON ROAD	LONDON	SE15 4JA
	25B	KESTON ROAD	LONDON	SE15 4JA
	26A	KESTON ROAD	LONDON	SE15 4JB
	26B	KESTON ROAD	LONDON	SE15 4JB
	27A	KESTON ROAD	LONDON	SE15 4JA
	27B	KESTON ROAD	LONDON	SE15 4JA
	28A	KESTON ROAD	LONDON	SE15 4JB
	28B	KESTON ROAD	LONDON	SE15 4JB
	31A	KESTON ROAD	LONDON	SE15 4JA
	31B	KESTON ROAD	LONDON	SE15 4JA
	33A	KESTON ROAD	LONDON	SE15 4JA
	33B	KESTON ROAD	LONDON	SE15 4JA
	39A	KESTON ROAD	LONDON	SE15 4JA
	39B	KESTON ROAD	LONDON	SE15 4JA
	40A	KESTON ROAD	LONDON	SE15 4JB
	40B	KESTON ROAD	LONDON	SE15 4JB
	41A	KESTON ROAD	LONDON	SE15 4JA
	41B	KESTON ROAD	LONDON	SE15 4JA
	52A	KESTON ROAD	LONDON	SE15 4JB
	52B	KESTON ROAD	LONDON	SE15 4JB
	54A	KESTON ROAD	LONDON	SE15 4JB
	54B	KESTON ROAD	LONDON	SE15 4JB

SCHEDULE 4 - PERMIT ELIGIBLE ADDRESSES

Address line 1	Address line 2	Street name	City	Postcode
	58A	KESTON ROAD	LONDON	SE15 4JB
	58B	KESTON ROAD	LONDON	SE15 4JB
	1	MARSDEN ROAD	LONDON	SE15 4EE
	2	MARSDEN ROAD	LONDON	SE15 4EE
	4	MARSDEN ROAD	LONDON	SE15 4EE
	5	MARSDEN ROAD	LONDON	SE15 4EE
	6	MARSDEN ROAD	LONDON	SE15 4EE
	7	MARSDEN ROAD	LONDON	SE15 4EE
	8	MARSDEN ROAD	LONDON	SE15 4EE
	9	MARSDEN ROAD	LONDON	SE15 4EE
	12	MARSDEN ROAD	LONDON	SE15 4EE
FLAT A	13	MARSDEN ROAD	LONDON	SE15 4EE
FLAT B	13	MARSDEN ROAD	LONDON	SE15 4EE
FLAT C	13	MARSDEN ROAD	LONDON	SE15 4EE
	14	MARSDEN ROAD	LONDON	SE15 4EE
GROUND FLOOR	16	MARSDEN ROAD	LONDON	SE15 4EE
FLAT				
TOP FLAT	16	MARSDEN ROAD	LONDON	SE15 4EE
FLAT A	17	MARSDEN ROAD	LONDON	SE15 4EE
FLAT B	17	MARSDEN ROAD	LONDON	SE15 4EE
	17	MARSDEN ROAD	LONDON	SE15 4EE
	18	MARSDEN ROAD	LONDON	SE15 4EE
	20	MARSDEN ROAD	LONDON	SE15 4EE
	21	MARSDEN ROAD	LONDON	SE15 4EE
	22	MARSDEN ROAD	LONDON	SE15 4EE
FLAT A	23	MARSDEN ROAD	LONDON	SE15 4EE
FLAT B	23	MARSDEN ROAD	LONDON	SE15 4EE
FLAT 1	24	MARSDEN ROAD	LONDON	SE15 4EE
FLAT 2	24	MARSDEN ROAD	LONDON	SE15 4EE
FLAT 3	24	MARSDEN ROAD	LONDON	SE15 4EE
FLAT B	25	MARSDEN ROAD	LONDON	SE15 4EE
GROUND FLOOR	25	MARSDEN ROAD	LONDON	SE15 4EE
FLAT				
	26	MARSDEN ROAD	LONDON	SE15 4EE
FIRST FLOOR FLAT	27	MARSDEN ROAD	LONDON	SE15 4EE
GROUND FLOOR	27	MARSDEN ROAD	LONDON	SE15 4EE
FLAT				
	28	MARSDEN ROAD	LONDON	SE15 4EE
	30	MARSDEN ROAD	LONDON	SE15 4EE
	31	MARSDEN ROAD	LONDON	SE15 4EE
	32	MARSDEN ROAD	LONDON	SE15 4EE
GROUND FLOOR	33	MARSDEN ROAD	LONDON	SE15 4EE
FLAT				
TOP FLAT	33	MARSDEN ROAD	LONDON	SE15 4EE
	34	MARSDEN ROAD	LONDON	SE15 4EE
	35	MARSDEN ROAD	LONDON	SE15 4EE
	36	MARSDEN ROAD	LONDON	SE15 4EE
	38	MARSDEN ROAD	LONDON	SE15 4EE
	39	MARSDEN ROAD	LONDON	SE15 4EE
	10A	MARSDEN ROAD	LONDON	SE15 4EE
	10B	MARSDEN ROAD	LONDON	SE15 4EE
	11A	MARSDEN ROAD	LONDON	SE15 4EE
	11B	MARSDEN ROAD	LONDON	SE15 4EE
	15A	MARSDEN ROAD	LONDON	SE15 4EE
	15B	MARSDEN ROAD	LONDON	SE15 4EE
REAR OF	16-34	MARSDEN ROAD	LONDON	SE15 4EE
	19A	MARSDEN ROAD	LONDON	SE15 4EE
	19B	MARSDEN ROAD	LONDON	SE15 4EE
	29A	MARSDEN ROAD	LONDON	SE15 4EE
	29B	MARSDEN ROAD	LONDON	SE15 4EE
	2A	MARSDEN ROAD	LONDON	SE15 4EE
	37A	MARSDEN ROAD	LONDON	SE15 4EE
	37B	MARSDEN ROAD	LONDON	SE15 4EE
	3A	MARSDEN ROAD	LONDON	SE15 4EE
	3B	MARSDEN ROAD	LONDON	SE15 4EE
	24	MAXTED ROAD	LONDON	SE15 4LF
FIRST FLOOR FLAT	26	MAXTED ROAD	LONDON	SE15 4LF
GROUND FLOOR	26	MAXTED ROAD	LONDON	SE15 4LF
FLAT				
	28	MAXTED ROAD	LONDON	SE15 4LF
	29	MAXTED ROAD	LONDON	SE15 4LL
	30	MAXTED ROAD	LONDON	SE15 4LF
	32	MAXTED ROAD	LONDON	SE15 4LF
	33	MAXTED ROAD	LONDON	SE15 4LL

SCHEDULE 4 - PERMIT ELIGIBLE ADDRESSES

Address line 1	Address line 2	Street name	City	Postcode
	34	MAXTED ROAD	LONDON	SE15 4LF
	36	MAXTED ROAD	LONDON	SE15 4LF
	38	MAXTED ROAD	LONDON	SE15 4LF
FIRST FLOOR FLAT	40	MAXTED ROAD	LONDON	SE15 4LF
GROUND FLOOR FLAT	40	MAXTED ROAD	LONDON	SE15 4LF
	42	MAXTED ROAD	LONDON	SE15 4LF
	44	MAXTED ROAD	LONDON	SE15 4LF
	46	MAXTED ROAD	LONDON	SE15 4LF
	48	MAXTED ROAD	LONDON	SE15 4LF
	50	MAXTED ROAD	LONDON	SE15 4LF
	51	MAXTED ROAD	LONDON	SE15 4LF
	52	MAXTED ROAD	LONDON	SE15 4LF
	54	MAXTED ROAD	LONDON	SE15 4LF
	55	MAXTED ROAD	LONDON	SE15 4LF
	56	MAXTED ROAD	LONDON	SE15 4LF
	57	MAXTED ROAD	LONDON	SE15 4LF
	58	MAXTED ROAD	LONDON	SE15 4LF
	59	MAXTED ROAD	LONDON	SE15 4LF
	60	MAXTED ROAD	LONDON	SE15 4LF
	61	MAXTED ROAD	LONDON	SE15 4LF
	62	MAXTED ROAD	LONDON	SE15 4LF
	63	MAXTED ROAD	LONDON	SE15 4LF
	64	MAXTED ROAD	LONDON	SE15 4LF
	65	MAXTED ROAD	LONDON	SE15 4LF
	66	MAXTED ROAD	LONDON	SE15 4LF
	67	MAXTED ROAD	LONDON	SE15 4LF
	68	MAXTED ROAD	LONDON	SE15 4LF
	69	MAXTED ROAD	LONDON	SE15 4LF
	70	MAXTED ROAD	LONDON	SE15 4LF
	71	MAXTED ROAD	LONDON	SE15 4LF
	73	MAXTED ROAD	LONDON	SE15 4LF
	74	MAXTED ROAD	LONDON	SE15 4LF
FLAT 1	75	MAXTED ROAD	LONDON	SE15 4LF
FLAT 2	75	MAXTED ROAD	LONDON	SE15 4LF
FLAT 3	75	MAXTED ROAD	LONDON	SE15 4LF
	76	MAXTED ROAD	LONDON	SE15 4LF
	29B	MAXTED ROAD	LONDON	SE15 4LL
	31A	MAXTED ROAD	LONDON	SE15 4LL
FLAT 1	31B	MAXTED ROAD	LONDON	SE15 4LL
FLAT 2	31B	MAXTED ROAD	LONDON	SE15 4LL
	31B	MAXTED ROAD	LONDON	SE15 4LL
	35A	MAXTED ROAD	LONDON	SE15 4LL
	35B	MAXTED ROAD	LONDON	SE15 4LL
	51A	MAXTED ROAD	LONDON	SE15 4LF
	51B	MAXTED ROAD	LONDON	SE15 4LF
	51C	MAXTED ROAD	LONDON	SE15 4LF
	53A	MAXTED ROAD	LONDON	SE15 4LF
	53B	MAXTED ROAD	LONDON	SE15 4LF
	72A	MAXTED ROAD	LONDON	SE15 4LF
	72B	MAXTED ROAD	LONDON	SE15 4LF
FLAT 1	MAXDEN COURT	MAXTED ROAD	LONDON	SE15 4LQ
FLAT 10	MAXDEN COURT	MAXTED ROAD	LONDON	SE15 4LQ
FLAT 11	MAXDEN COURT	MAXTED ROAD	LONDON	SE15 4LQ
FLAT 12	MAXDEN COURT	MAXTED ROAD	LONDON	SE15 4LQ
FLAT 13	MAXDEN COURT	MAXTED ROAD	LONDON	SE15 4LQ
FLAT 14	MAXDEN COURT	MAXTED ROAD	LONDON	SE15 4LQ
FLAT 15	MAXDEN COURT	MAXTED ROAD	LONDON	SE15 4LQ
FLAT 16	MAXDEN COURT	MAXTED ROAD	LONDON	SE15 4LQ
FLAT 17	MAXDEN COURT	MAXTED ROAD	LONDON	SE15 4LQ
FLAT 18	MAXDEN COURT	MAXTED ROAD	LONDON	SE15 4LQ
FLAT 19	MAXDEN COURT	MAXTED ROAD	LONDON	SE15 4LQ
FLAT 2	MAXDEN COURT	MAXTED ROAD	LONDON	SE15 4LQ
FLAT 20	MAXDEN COURT	MAXTED ROAD	LONDON	SE15 4LQ
FLAT 21	MAXDEN COURT	MAXTED ROAD	LONDON	SE15 4LQ
FLAT 3	MAXDEN COURT	MAXTED ROAD	LONDON	SE15 4LQ
FLAT 4	MAXDEN COURT	MAXTED ROAD	LONDON	SE15 4LQ
FLAT 5	MAXDEN COURT	MAXTED ROAD	LONDON	SE15 4LQ
FLAT 6	MAXDEN COURT	MAXTED ROAD	LONDON	SE15 4LQ
FLAT 7	MAXDEN COURT	MAXTED ROAD	LONDON	SE15 4LQ
FLAT 8	MAXDEN COURT	MAXTED ROAD	LONDON	SE15 4LQ
FLAT 9	MAXDEN COURT	MAXTED ROAD	LONDON	SE15 4LQ
	95	MELBOURNE GROVE	LONDON	SE22 8EN

SCHEDULE 4 - PERMIT ELIGIBLE ADDRESSES

Address line 1	Address line 2	Street name	City	Postcode
	1	MUSCHAMP ROAD	LONDON	SE15 4EG
FIRST FLOOR FLAT	3	MUSCHAMP ROAD	LONDON	SE15 4EG
GROUND FLOOR FLAT	3	MUSCHAMP ROAD	LONDON	SE15 4EG
SECOND FLOOR AND THIRD FLOOR FLAT	3	MUSCHAMP ROAD	LONDON	SE15 4EG
FIRST FLOOR FLAT	6	MUSCHAMP ROAD	LONDON	SE15 4EF
GROUND FLOOR FLAT	6	MUSCHAMP ROAD	LONDON	SE15 4EF
	7	MUSCHAMP ROAD	LONDON	SE15 4EG
	9	MUSCHAMP ROAD	LONDON	SE15 4EG
	10	MUSCHAMP ROAD	LONDON	SE15 4EF
	11	MUSCHAMP ROAD	LONDON	SE15 4EG
	12	MUSCHAMP ROAD	LONDON	SE15 4EF
	14	MUSCHAMP ROAD	LONDON	SE15 4EF
	15	MUSCHAMP ROAD	LONDON	SE15 4EG
	17	MUSCHAMP ROAD	LONDON	SE15 4EG
	18	MUSCHAMP ROAD	LONDON	SE15 4EF
	19	MUSCHAMP ROAD	LONDON	SE15 4EG
	21	MUSCHAMP ROAD	LONDON	SE15 4EG
	23	MUSCHAMP ROAD	LONDON	SE15 4EG
	24	MUSCHAMP ROAD	LONDON	SE15 4EF
	26	MUSCHAMP ROAD	LONDON	SE15 4EF
	28	MUSCHAMP ROAD	LONDON	SE15 4EF
	30	MUSCHAMP ROAD	LONDON	SE15 4EF
	31	MUSCHAMP ROAD	LONDON	SE15 4EG
	32	MUSCHAMP ROAD	LONDON	SE15 4EF
FLAT A	34	MUSCHAMP ROAD	LONDON	SE15 4EF
FLAT B	34	MUSCHAMP ROAD	LONDON	SE15 4EF
	37	MUSCHAMP ROAD	LONDON	SE15 4EG
	38	MUSCHAMP ROAD	LONDON	SE15 4EF
	39	MUSCHAMP ROAD	LONDON	SE15 4EG
GROUND FLOOR FLAT	40	MUSCHAMP ROAD	LONDON	SE15 4EF
TOP FLOOR	40	MUSCHAMP ROAD	LONDON	SE15 4EF
	41	MUSCHAMP ROAD	LONDON	SE15 4EG
	42	MUSCHAMP ROAD	LONDON	SE15 4EF
LOWER FLAT	44	MUSCHAMP ROAD	LONDON	SE15 4EF
UPPER FLAT	44	MUSCHAMP ROAD	LONDON	SE15 4EF
FLAT 1	46	MUSCHAMP ROAD	LONDON	SE15 4EF
FLAT 2	46	MUSCHAMP ROAD	LONDON	SE15 4EF
FLAT 3	46	MUSCHAMP ROAD	LONDON	SE15 4EF
	47	MUSCHAMP ROAD	LONDON	SE15 4EG
	49	MUSCHAMP ROAD	LONDON	SE15 4EG
FLAT 1	51	MUSCHAMP ROAD	LONDON	SE15 4EG
FLAT 2	51	MUSCHAMP ROAD	LONDON	SE15 4EG
FLAT 3	51	MUSCHAMP ROAD	LONDON	SE15 4EG
	53	MUSCHAMP ROAD	LONDON	SE15 4EG
	55	MUSCHAMP ROAD	LONDON	SE15 4EG
	13A	MUSCHAMP ROAD	LONDON	SE15 4EG
	13B	MUSCHAMP ROAD	LONDON	SE15 4EG
	16A	MUSCHAMP ROAD	LONDON	SE15 4EF
	16B	MUSCHAMP ROAD	LONDON	SE15 4EF
	20A	MUSCHAMP ROAD	LONDON	SE15 4EF
	20B	MUSCHAMP ROAD	LONDON	SE15 4EF
	22A	MUSCHAMP ROAD	LONDON	SE15 4EF
	22B	MUSCHAMP ROAD	LONDON	SE15 4EF
	25A	MUSCHAMP ROAD	LONDON	SE15 4EG
	25B	MUSCHAMP ROAD	LONDON	SE15 4EG
	27A	MUSCHAMP ROAD	LONDON	SE15 4EG
	27B	MUSCHAMP ROAD	LONDON	SE15 4EG
	29A	MUSCHAMP ROAD	LONDON	SE15 4EG
	29B	MUSCHAMP ROAD	LONDON	SE15 4EG
	2A	MUSCHAMP ROAD	LONDON	SE15 4EF
	2B	MUSCHAMP ROAD	LONDON	SE15 4EF
	33A	MUSCHAMP ROAD	LONDON	SE15 4EG
	33B	MUSCHAMP ROAD	LONDON	SE15 4EG
	35A	MUSCHAMP ROAD	LONDON	SE15 4EG
	35B	MUSCHAMP ROAD	LONDON	SE15 4EG
	36A	MUSCHAMP ROAD	LONDON	SE15 4EF
	36B	MUSCHAMP ROAD	LONDON	SE15 4EF
	43A	MUSCHAMP ROAD	LONDON	SE15 4EG
	43B	MUSCHAMP ROAD	LONDON	SE15 4EG

SCHEDULE 4 - PERMIT ELIGIBLE ADDRESSES

Address line 1	Address line 2	Street name	City	Postcode
	45A	MUSCHAMP ROAD	LONDON	SE15 4EG
	45B	MUSCHAMP ROAD	LONDON	SE15 4EG
	4A	MUSCHAMP ROAD	LONDON	SE15 4EF
	4B	MUSCHAMP ROAD	LONDON	SE15 4EF
	5A	MUSCHAMP ROAD	LONDON	SE15 4EG
	5B	MUSCHAMP ROAD	LONDON	SE15 4EG
	8A	MUSCHAMP ROAD	LONDON	SE15 4EF
	8B	MUSCHAMP ROAD	LONDON	SE15 4EF
	1	NUTBROOK STREET	LONDON	SE15 4JU
	2	NUTBROOK STREET	LONDON	SE15 4LE
	3	NUTBROOK STREET	LONDON	SE15 4JU
	4	NUTBROOK STREET	LONDON	SE15 4LE
	5	NUTBROOK STREET	LONDON	SE15 4JU
GROUND FLOOR	7	NUTBROOK STREET	LONDON	SE15 4JU
FLAT				
TOP FLOOR	7	NUTBROOK STREET	LONDON	SE15 4JU
	9	NUTBROOK STREET	LONDON	SE15 4JU
	10	NUTBROOK STREET	LONDON	SE15 4LE
	11	NUTBROOK STREET	LONDON	SE15 4JU
	12	NUTBROOK STREET	LONDON	SE15 4LE
	13	NUTBROOK STREET	LONDON	SE15 4JU
	14	NUTBROOK STREET	LONDON	SE15 4LE
	15	NUTBROOK STREET	LONDON	SE15 4JU
	16	NUTBROOK STREET	LONDON	SE15 4LE
	17	NUTBROOK STREET	LONDON	SE15 4JU
	18	NUTBROOK STREET	LONDON	SE15 4LE
	19	NUTBROOK STREET	LONDON	SE15 4JU
	20	NUTBROOK STREET	LONDON	SE15 4LE
	21	NUTBROOK STREET	LONDON	SE15 4JU
	23	NUTBROOK STREET	LONDON	SE15 4JU
	24	NUTBROOK STREET	LONDON	SE15 4LE
	25	NUTBROOK STREET	LONDON	SE15 4JU
	26	NUTBROOK STREET	LONDON	SE15 4LE
	27	NUTBROOK STREET	LONDON	SE15 4JU
	28	NUTBROOK STREET	LONDON	SE15 4LE
	29	NUTBROOK STREET	LONDON	SE15 4JU
	30	NUTBROOK STREET	LONDON	SE15 4LE
	31	NUTBROOK STREET	LONDON	SE15 4JU
	32	NUTBROOK STREET	LONDON	SE15 4LE
UNIT 1	33	NUTBROOK STREET	LONDON	SE15 4JU
UNIT 10 FIRST	33	NUTBROOK STREET	LONDON	SE15 4JU
FLOOR				
UNIT 11	33	NUTBROOK STREET	LONDON	SE15 4JU
UNIT 12	33	NUTBROOK STREET	LONDON	SE15 4JU
UNIT 2	33	NUTBROOK STREET	LONDON	SE15 4JU
UNIT 3	33	NUTBROOK STREET	LONDON	SE15 4JU
UNIT 4	33	NUTBROOK STREET	LONDON	SE15 4JU
UNIT 5	33	NUTBROOK STREET	LONDON	SE15 4JU
UNIT 6	33	NUTBROOK STREET	LONDON	SE15 4JU
UNIT 7	33	NUTBROOK STREET	LONDON	SE15 4JU
UNIT 8	33	NUTBROOK STREET	LONDON	SE15 4JU
UNIT 9	33	NUTBROOK STREET	LONDON	SE15 4JU
	33	NUTBROOK STREET	LONDON	SE15 4JU
	34	NUTBROOK STREET	LONDON	SE15 4LE
	35	NUTBROOK STREET	LONDON	SE15 4JU
	36	NUTBROOK STREET	LONDON	SE15 4LE
	37	NUTBROOK STREET	LONDON	SE15 4JU
	38	NUTBROOK STREET	LONDON	SE15 4LE
	39	NUTBROOK STREET	LONDON	SE15 4JU
	40	NUTBROOK STREET	LONDON	SE15 4LE
	41	NUTBROOK STREET	LONDON	SE15 4JU
	42	NUTBROOK STREET	LONDON	SE15 4LE
	43	NUTBROOK STREET	LONDON	SE15 4JU
LOWER FLAT B	44	NUTBROOK STREET	LONDON	SE15 4LE
TOP FLOOR	44	NUTBROOK STREET	LONDON	SE15 4LE
	45	NUTBROOK STREET	LONDON	SE15 4JU
	46	NUTBROOK STREET	LONDON	SE15 4LE
	47	NUTBROOK STREET	LONDON	SE15 4JU
	52	NUTBROOK STREET	LONDON	SE15 4LE
	54	NUTBROOK STREET	LONDON	SE15 4LE
	56	NUTBROOK STREET	LONDON	SE15 4LE
	58	NUTBROOK STREET	LONDON	SE15 4LE
	60	NUTBROOK STREET	LONDON	SE15 4LE
	62	NUTBROOK STREET	LONDON	SE15 4LE

SCHEDULE 4 - PERMIT ELIGIBLE ADDRESSES

Address line 1	Address line 2	Street name	City	Postcode
	64	NUTBROOK STREET	LONDON	SE15 4LE
	66	NUTBROOK STREET	LONDON	SE15 4LE
	68	NUTBROOK STREET	LONDON	SE15 4LE
	70	NUTBROOK STREET	LONDON	SE15 4LE
	72	NUTBROOK STREET	LONDON	SE15 4LE
	74	NUTBROOK STREET	LONDON	SE15 4LE
	76	NUTBROOK STREET	LONDON	SE15 4LE
	78	NUTBROOK STREET	LONDON	SE15 4LE
	82	NUTBROOK STREET	LONDON	SE15 4LE
	84	NUTBROOK STREET	LONDON	SE15 4LE
	22A	NUTBROOK STREET	LONDON	SE15 4LE
	22B	NUTBROOK STREET	LONDON	SE15 4LE
	48A	NUTBROOK STREET	LONDON	SE15 4LE
	48B	NUTBROOK STREET	LONDON	SE15 4LE
	49A	NUTBROOK STREET	LONDON	SE15 4JU
	49B	NUTBROOK STREET	LONDON	SE15 4JU
	50A	NUTBROOK STREET	LONDON	SE15 4LE
	50B	NUTBROOK STREET	LONDON	SE15 4LE
	6A	NUTBROOK STREET	LONDON	SE15 4LE
	6B	NUTBROOK STREET	LONDON	SE15 4LE
	80A	NUTBROOK STREET	LONDON	SE15 4LE
	80B	NUTBROOK STREET	LONDON	SE15 4LE
	8A	NUTBROOK STREET	LONDON	SE15 4LE
	8B	NUTBROOK STREET	LONDON	SE15 4LE
	1	OGLANDER ROAD	LONDON	SE15 4EQ
	2	OGLANDER ROAD	LONDON	SE15 4EL
	3	OGLANDER ROAD	LONDON	SE15 4EQ
	4	OGLANDER ROAD	LONDON	SE15 4EL
	5	OGLANDER ROAD	LONDON	SE15 4EQ
	8	OGLANDER ROAD	LONDON	SE15 4EL
FIRST FLOOR FLAT	9	OGLANDER ROAD	LONDON	SE15 4EQ
GROUND FLOOR FLAT	9	OGLANDER ROAD	LONDON	SE15 4EQ
	10	OGLANDER ROAD	LONDON	SE15 4EL
	11	OGLANDER ROAD	LONDON	SE15 4EQ
	12	OGLANDER ROAD	LONDON	SE15 4EL
	14	OGLANDER ROAD	LONDON	SE15 4EL
	15	OGLANDER ROAD	LONDON	SE15 4EQ
	16	OGLANDER ROAD	LONDON	SE15 4EL
	18	OGLANDER ROAD	LONDON	SE15 4EL
	19	OGLANDER ROAD	LONDON	SE15 4EQ
FIRST FLOOR FLAT	20	OGLANDER ROAD	LONDON	SE15 4EL
GROUND FLOOR FLAT	20	OGLANDER ROAD	LONDON	SE15 4EL
	21	OGLANDER ROAD	LONDON	SE15 4EG
	22	OGLANDER ROAD	LONDON	SE15 4EL
	23	OGLANDER ROAD	LONDON	SE15 4EQ
	24	OGLANDER ROAD	LONDON	SE15 4EL
	25	OGLANDER ROAD	LONDON	SE15 4EQ
	26	OGLANDER ROAD	LONDON	SE15 4EL
	27	OGLANDER ROAD	LONDON	SE15 4DD
	28	OGLANDER ROAD	LONDON	SE15 4EL
	29	OGLANDER ROAD	LONDON	SE15 4DD
	30	OGLANDER ROAD	LONDON	SE15 4EL
	31	OGLANDER ROAD	LONDON	SE15 4DD
	32	OGLANDER ROAD	LONDON	SE15 4EL
	33	OGLANDER ROAD	LONDON	SE15 4DD
	34	OGLANDER ROAD	LONDON	SE15 4EL
	35	OGLANDER ROAD	LONDON	SE15 4DD
FLAT A	36	OGLANDER ROAD	LONDON	SE15 4EL
FLAT B	36	OGLANDER ROAD	LONDON	SE15 4EL
	37	OGLANDER ROAD	LONDON	SE15 4DD
FLAT A	38	OGLANDER ROAD	LONDON	SE15 4EL
FLAT B	38	OGLANDER ROAD	LONDON	SE15 4EL
	39	OGLANDER ROAD	LONDON	SE15 4DD
	40	OGLANDER ROAD	LONDON	SE15 4EL
	41	OGLANDER ROAD	LONDON	SE15 4DD
	42	OGLANDER ROAD	LONDON	SE15 4EL
	43	OGLANDER ROAD	LONDON	SE15 4DD
	44	OGLANDER ROAD	LONDON	SE15 4EL
	45	OGLANDER ROAD	LONDON	SE15 4DD
	46	OGLANDER ROAD	LONDON	SE15 4EL
	47	OGLANDER ROAD	LONDON	SE15 4DD
	48	OGLANDER ROAD	LONDON	SE15 4EL

SCHEDULE 4 - PERMIT ELIGIBLE ADDRESSES

Address line 1	Address line 2	Street name	City	Postcode
	50	OGLANDER ROAD	LONDON	SE15 4EL
	52	OGLANDER ROAD	LONDON	SE15 4EN
	53	OGLANDER ROAD	LONDON	SE15 4DD
	54	OGLANDER ROAD	LONDON	SE15 4EN
FLAT 1	55	OGLANDER ROAD	LONDON	SE15 4DD
FLAT 2	55	OGLANDER ROAD	LONDON	SE15 4DD
FLAT A	56	OGLANDER ROAD	LONDON	SE15 4EN
FLAT B	56	OGLANDER ROAD	LONDON	SE15 4EN
GROUND FLOOR	58	OGLANDER ROAD	LONDON	SE15 4EN
FLAT				
TOP FLOOR	58	OGLANDER ROAD	LONDON	SE15 4EN
	59	OGLANDER ROAD	LONDON	SE15 4DD
	60	OGLANDER ROAD	LONDON	SE15 4EN
	61	OGLANDER ROAD	LONDON	SE15 4DD
	62	OGLANDER ROAD	LONDON	SE15 4EN
	63	OGLANDER ROAD	LONDON	SE15 4DD
	64	OGLANDER ROAD	LONDON	SE15 4EN
FLAT B	65	OGLANDER ROAD	LONDON	SE15 4DD
FLAT C	65	OGLANDER ROAD	LONDON	SE15 4DD
GROUND FLOOR	65	OGLANDER ROAD	LONDON	SE15 4DD
FLAT				
	66	OGLANDER ROAD	LONDON	SE15 4EN
	67	OGLANDER ROAD	LONDON	SE15 4DD
	68	OGLANDER ROAD	LONDON	SE15 4EN
	69	OGLANDER ROAD	LONDON	SE15 4DD
	71	OGLANDER ROAD	LONDON	SE15 4DD
	72	OGLANDER ROAD	LONDON	SE15 4EN
	73	OGLANDER ROAD	LONDON	SE15 4DD
FLAT A	74	OGLANDER ROAD	LONDON	SE15 4EN
FLAT B	74	OGLANDER ROAD	LONDON	SE15 4EN
	75	OGLANDER ROAD	LONDON	SE15 4DD
	76	OGLANDER ROAD	LONDON	SE15 4EN
	77	OGLANDER ROAD	LONDON	SE15 4DD
FLAT A	78	OGLANDER ROAD	LONDON	SE15 4EN
FLAT B	78	OGLANDER ROAD	LONDON	SE15 4EN
	80	OGLANDER ROAD	LONDON	SE15 4EN
	82	OGLANDER ROAD	LONDON	SE15 4EN
	84	OGLANDER ROAD	LONDON	SE15 4EN
	86	OGLANDER ROAD	LONDON	SE15 4EN
	88	OGLANDER ROAD	LONDON	SE15 4EN
	90	OGLANDER ROAD	LONDON	SE15 4EN
	92	OGLANDER ROAD	LONDON	SE15 4EN
	94	OGLANDER ROAD	LONDON	SE15 4EN
	96	OGLANDER ROAD	LONDON	SE15 4EN
	98	OGLANDER ROAD	LONDON	SE15 4EN
	100	OGLANDER ROAD	LONDON	SE15 4DB
	102	OGLANDER ROAD	LONDON	SE15 4DB
	104	OGLANDER ROAD	LONDON	SE15 4DB
	106	OGLANDER ROAD	LONDON	SE15 4DB
	110	OGLANDER ROAD	LONDON	SE15 4DB
	112	OGLANDER ROAD	LONDON	SE15 4DB
	114	OGLANDER ROAD	LONDON	SE15 4DB
	116	OGLANDER ROAD	LONDON	SE15 4DB
	118	OGLANDER ROAD	LONDON	SE15 4DB
	120	OGLANDER ROAD	LONDON	SE15 4DB
	124	OGLANDER ROAD	LONDON	SE15 4DB
	126	OGLANDER ROAD	LONDON	SE15 4DB
	128	OGLANDER ROAD	LONDON	SE15 4DB
	130	OGLANDER ROAD	LONDON	SE15 4DB
	132	OGLANDER ROAD	LONDON	SE15 4DB
	134	OGLANDER ROAD	LONDON	SE15 4DB
	136	OGLANDER ROAD	LONDON	SE15 4DB
	138	OGLANDER ROAD	LONDON	SE15 4DB
	100A	OGLANDER ROAD	LONDON	SE15 4DB
	102A	OGLANDER ROAD	LONDON	SE15 4DB
	104A	OGLANDER ROAD	LONDON	SE15 4DB
	106A	OGLANDER ROAD	LONDON	SE15 4DB
	106B	OGLANDER ROAD	LONDON	SE15 4DB
	108A	OGLANDER ROAD	LONDON	SE15 4DB
	108B	OGLANDER ROAD	LONDON	SE15 4DB
	108C	OGLANDER ROAD	LONDON	SE15 4DB
	122A	OGLANDER ROAD	LONDON	SE15 4DB
	122B	OGLANDER ROAD	LONDON	SE15 4DB
	13A	OGLANDER ROAD	LONDON	SE15 4EQ

SCHEDULE 4 - PERMIT ELIGIBLE ADDRESSES

Address line 1	Address line 2	Street name	City	Postcode
	13B	OGLANDER ROAD	LONDON	SE15 4EQ
	15A	OGLANDER ROAD	LONDON	SE15 4EQ
	21A	OGLANDER ROAD	LONDON	SE15 4EQ
	21B	OGLANDER ROAD	LONDON	SE15 4EQ
	29A	OGLANDER ROAD	LONDON	SE15 4DD
	31A	OGLANDER ROAD	LONDON	SE15 4DD
	33A	OGLANDER ROAD	LONDON	SE15 4DD
	35A	OGLANDER ROAD	LONDON	SE15 4DD
	37A	OGLANDER ROAD	LONDON	SE15 4DD
	39A	OGLANDER ROAD	LONDON	SE15 4DD
	3A	OGLANDER ROAD	LONDON	SE15 4EQ
	3B	OGLANDER ROAD	LONDON	SE15 4EQ
	41A	OGLANDER ROAD	LONDON	SE15 4DD
	43A	OGLANDER ROAD	LONDON	SE15 4DD
	45A	OGLANDER ROAD	LONDON	SE15 4DD
	47A	OGLANDER ROAD	LONDON	SE15 4DD
	47B	OGLANDER ROAD	LONDON	SE15 4DD
	49A	OGLANDER ROAD	LONDON	SE15 4DD
	49B	OGLANDER ROAD	LONDON	SE15 4DD
	50A	OGLANDER ROAD	LONDON	SE15 4EL
	51A	OGLANDER ROAD	LONDON	SE15 4DD
	51B	OGLANDER ROAD	LONDON	SE15 4DD
	57A	OGLANDER ROAD	LONDON	SE15 4DD
	57B	OGLANDER ROAD	LONDON	SE15 4DD
	6A	OGLANDER ROAD	LONDON	SE15 4EL
	6B	OGLANDER ROAD	LONDON	SE15 4EL
	70A	OGLANDER ROAD	LONDON	SE15 4EN
	70B	OGLANDER ROAD	LONDON	SE15 4EN
	7A	OGLANDER ROAD	LONDON	SE15 4EQ
	7B	OGLANDER ROAD	LONDON	SE15 4EQ
	94A	OGLANDER ROAD	LONDON	SE15 4EN
FLAT 1	KNIGHTSBRIDGE COURT, 17	OGLANDER ROAD	LONDON	SE15 4EQ
FLAT 2	KNIGHTSBRIDGE COURT, 17	OGLANDER ROAD	LONDON	SE15 4EQ
FLAT 3	KNIGHTSBRIDGE COURT, 17	OGLANDER ROAD	LONDON	SE15 4EQ
FLAT 4	KNIGHTSBRIDGE COURT, 17	OGLANDER ROAD	LONDON	SE15 4EQ
FLAT 5	KNIGHTSBRIDGE COURT, 17	OGLANDER ROAD	LONDON	SE15 4EQ
FLAT 6	KNIGHTSBRIDGE COURT, 17	OGLANDER ROAD	LONDON	SE15 4EQ
FLAT 7	KNIGHTSBRIDGE COURT, 17	OGLANDER ROAD	LONDON	SE15 4EQ
	KNIGHTSBRIDGE COURT, 17	OGLANDER ROAD	LONDON	SE15 4EQ
	1	ONDINE ROAD	LONDON	SE15 4ED
FLAT 1	2	ONDINE ROAD	LONDON	SE15 4EB
FLAT 2	2	ONDINE ROAD	LONDON	SE15 4EB
FLAT 3	2	ONDINE ROAD	LONDON	SE15 4EB
	2	ONDINE ROAD	LONDON	SE15 4EB
	3	ONDINE ROAD	LONDON	SE15 4ED
	4	ONDINE ROAD	LONDON	SE15 4EB
	5	ONDINE ROAD	LONDON	SE15 4ED
	6	ONDINE ROAD	LONDON	SE15 4EB
	7	ONDINE ROAD	LONDON	SE15 4ED
	8	ONDINE ROAD	LONDON	SE15 4EB
	9	ONDINE ROAD	LONDON	SE15 4ED
	10	ONDINE ROAD	LONDON	SE15 4EB
	11	ONDINE ROAD	LONDON	SE15 4ED
	12	ONDINE ROAD	LONDON	SE15 4EB
	13	ONDINE ROAD	LONDON	SE15 4ED
	14	ONDINE ROAD	LONDON	SE15 4EB
	15	ONDINE ROAD	LONDON	SE15 4ED
FLAT 1	16	ONDINE ROAD	LONDON	SE15 4EB
FLAT 2	16	ONDINE ROAD	LONDON	SE15 4EB
FLAT 3	16	ONDINE ROAD	LONDON	SE15 4EB
	17	ONDINE ROAD	LONDON	SE15 4ED
	18	ONDINE ROAD	LONDON	SE15 4EB
	19	ONDINE ROAD	LONDON	SE15 4ED
	20	ONDINE ROAD	LONDON	SE15 4EB
FLAT 1	23	ONDINE ROAD	LONDON	SE15 4ED
FLAT 2	23	ONDINE ROAD	LONDON	SE15 4ED

SCHEDULE 4 - PERMIT ELIGIBLE ADDRESSES

Address line 1	Address line 2	Street name	City	Postcode
	24	ONDINE ROAD	LONDON	SE15 4EB
	25	ONDINE ROAD	LONDON	SE15 4ED
FIRST FLOOR FLAT	27	ONDINE ROAD	LONDON	SE15 4ED
GROUND FLOOR FLAT	27	ONDINE ROAD	LONDON	SE15 4ED
	28	ONDINE ROAD	LONDON	SE15 4EB
FIRST FLOOR FLAT	29	ONDINE ROAD	LONDON	SE15 4ED
GROUND FLOOR FLAT	29	ONDINE ROAD	LONDON	SE15 4ED
	30	ONDINE ROAD	LONDON	SE15 4EB
FLAT B	32	ONDINE ROAD	LONDON	SE15 4EB
	33	ONDINE ROAD	LONDON	SE15 4ED
	34	ONDINE ROAD	LONDON	SE15 4EB
	35	ONDINE ROAD	LONDON	SE15 4ED
	36	ONDINE ROAD	LONDON	SE15 4EB
	38	ONDINE ROAD	LONDON	SE15 4EB
	39	ONDINE ROAD	LONDON	SE15 4ED
	40	ONDINE ROAD	LONDON	SE15 4EB
	41	ONDINE ROAD	LONDON	SE15 4ED
	42	ONDINE ROAD	LONDON	SE15 4EB
	44	ONDINE ROAD	LONDON	SE15 4EB
	45	ONDINE ROAD	LONDON	SE15 4ED
	46	ONDINE ROAD	LONDON	SE15 4EB
	47	ONDINE ROAD	LONDON	SE15 4ED
	48	ONDINE ROAD	LONDON	SE15 4EB
	49	ONDINE ROAD	LONDON	SE15 4ED
	50	ONDINE ROAD	LONDON	SE15 4EB
	51	ONDINE ROAD	LONDON	SE15 4ED
	52	ONDINE ROAD	LONDON	SE15 4EB
	53	ONDINE ROAD	LONDON	SE15 4ED
	54	ONDINE ROAD	LONDON	SE15 4EB
	55	ONDINE ROAD	LONDON	SE15 4EA
	56	ONDINE ROAD	LONDON	SE15 4EB
	57	ONDINE ROAD	LONDON	SE15 4EA
	59	ONDINE ROAD	LONDON	SE15 4EA
	60	ONDINE ROAD	LONDON	SE15 4EB
	61	ONDINE ROAD	LONDON	SE15 4EA
	62	ONDINE ROAD	LONDON	SE15 4EB
	63	ONDINE ROAD	LONDON	SE15 4EA
	64	ONDINE ROAD	LONDON	SE15 4EB
	65	ONDINE ROAD	LONDON	SE15 4EA
	67	ONDINE ROAD	LONDON	SE15 4EA
	70	ONDINE ROAD	LONDON	SE15 4EB
FLAT 3	71	ONDINE ROAD	LONDON	SE15 4EA
	71	ONDINE ROAD	LONDON	SE15 4EA
	72	ONDINE ROAD	LONDON	SE15 4EB
	76	ONDINE ROAD	LONDON	SE15 4EB
	78	ONDINE ROAD	LONDON	SE15 4EB
	79	ONDINE ROAD	LONDON	SE15 4EA
	80	ONDINE ROAD	LONDON	SE15 4EB
	81	ONDINE ROAD	LONDON	SE15 4EA
	82	ONDINE ROAD	LONDON	SE15 4EB
GROUND FLOOR FLAT	83	ONDINE ROAD	LONDON	SE15 4EA
TOP FLAT	83	ONDINE ROAD	LONDON	SE15 4EA
	84	ONDINE ROAD	LONDON	SE15 4EB
	86	ONDINE ROAD	LONDON	SE15 4EB
	88	ONDINE ROAD	LONDON	SE15 4EB
	21A	ONDINE ROAD	LONDON	SE15 4ED
	21B	ONDINE ROAD	LONDON	SE15 4ED
	22A	ONDINE ROAD	LONDON	SE15 4EB
	22B	ONDINE ROAD	LONDON	SE15 4EB
	26A	ONDINE ROAD	LONDON	SE15 4EB
	26B	ONDINE ROAD	LONDON	SE15 4EB
	30A	ONDINE ROAD	LONDON	SE15 4EB
	31A	ONDINE ROAD	LONDON	SE15 4ED
	31B	ONDINE ROAD	LONDON	SE15 4ED
	32A	ONDINE ROAD	LONDON	SE15 4EB
	37A	ONDINE ROAD	LONDON	SE15 4ED
	37B	ONDINE ROAD	LONDON	SE15 4ED
	43A	ONDINE ROAD	LONDON	SE15 4ED
	43B	ONDINE ROAD	LONDON	SE15 4ED
	43C	ONDINE ROAD	LONDON	SE15 4ED
	46A	ONDINE ROAD	LONDON	SE15 4EB

SCHEDULE 4 - PERMIT ELIGIBLE ADDRESSES

<i>Address line 1</i>	<i>Address line 2</i>	<i>Street name</i>	<i>City</i>	<i>Postcode</i>
	48A	ONDINE ROAD	LONDON	SE15 4EB
	58A	ONDINE ROAD	LONDON	SE15 4EB
	58B	ONDINE ROAD	LONDON	SE15 4EB
	66A	ONDINE ROAD	LONDON	SE15 4EB
	66B	ONDINE ROAD	LONDON	SE15 4EB
	68A	ONDINE ROAD	LONDON	SE15 4EB
	68B	ONDINE ROAD	LONDON	SE15 4EB
	69A	ONDINE ROAD	LONDON	SE15 4EA
	69B	ONDINE ROAD	LONDON	SE15 4EA
	73A	ONDINE ROAD	LONDON	SE15 4EA
	73B	ONDINE ROAD	LONDON	SE15 4EA
	74A	ONDINE ROAD	LONDON	SE15 4EB
	74B	ONDINE ROAD	LONDON	SE15 4EB
	75A	ONDINE ROAD	LONDON	SE15 4EA
	75B	ONDINE ROAD	LONDON	SE15 4EA
	77A	ONDINE ROAD	LONDON	SE15 4EA
	77B	ONDINE ROAD	LONDON	SE15 4EA
	1	OXENFORD STREET	LONDON	SE15 4DF
	2	OXENFORD STREET	LONDON	SE15 4DE
	3	OXENFORD STREET	LONDON	SE15 4DF
	4	OXENFORD STREET	LONDON	SE15 4DE
	5	OXENFORD STREET	LONDON	SE15 4DF
	6	OXENFORD STREET	LONDON	SE15 4DE
	7	OXENFORD STREET	LONDON	SE15 4DF
	8	OXENFORD STREET	LONDON	SE15 4DE
	9	OXENFORD STREET	LONDON	SE15 4DF
	10	OXENFORD STREET	LONDON	SE15 4DE
	11	OXENFORD STREET	LONDON	SE15 4DF
	12	OXENFORD STREET	LONDON	SE15 4DE
	13	OXENFORD STREET	LONDON	SE15 4DF
	14	OXENFORD STREET	LONDON	SE15 4DE
	15	OXENFORD STREET	LONDON	SE15 4DF
	16	OXENFORD STREET	LONDON	SE15 4DE
	17	OXENFORD STREET	LONDON	SE15 4DF
	18	OXENFORD STREET	LONDON	SE15 4DE
	19	OXENFORD STREET	LONDON	SE15 4DF
	20	OXENFORD STREET	LONDON	SE15 4DE
	21	OXENFORD STREET	LONDON	SE15 4DF
	22	OXENFORD STREET	LONDON	SE15 4DE
	23	OXENFORD STREET	LONDON	SE15 4DF
	24	OXENFORD STREET	LONDON	SE15 4DE
	25	OXENFORD STREET	LONDON	SE15 4DF
	26	OXENFORD STREET	LONDON	SE15 4DE
	27	OXENFORD STREET	LONDON	SE15 4DF
	29	OXENFORD STREET	LONDON	SE15 4DF
	31	OXENFORD STREET	LONDON	SE15 4DF
	10A	OXENFORD STREET	LONDON	SE15 4DE
	11A	OXENFORD STREET	LONDON	SE15 4DF
	12A	OXENFORD STREET	LONDON	SE15 4DE
	13A	OXENFORD STREET	LONDON	SE15 4DF
	14A	OXENFORD STREET	LONDON	SE15 4DE
	15A	OXENFORD STREET	LONDON	SE15 4DF
	16A	OXENFORD STREET	LONDON	SE15 4DE
	17A	OXENFORD STREET	LONDON	SE15 4DF
	18A	OXENFORD STREET	LONDON	SE15 4DE
	19A	OXENFORD STREET	LONDON	SE15 4DF
	1A	OXENFORD STREET	LONDON	SE15 4DF
	20A	OXENFORD STREET	LONDON	SE15 4DE
	21A	OXENFORD STREET	LONDON	SE15 4DF
	22A	OXENFORD STREET	LONDON	SE15 4DE
	23A	OXENFORD STREET	LONDON	SE15 4DF
	24A	OXENFORD STREET	LONDON	SE15 4DE
	25A	OXENFORD STREET	LONDON	SE15 4DF
	26A	OXENFORD STREET	LONDON	SE15 4DE
	27A	OXENFORD STREET	LONDON	SE15 4DF
	29A	OXENFORD STREET	LONDON	SE15 4DF
	2A	OXENFORD STREET	LONDON	SE15 4DE
	31A	OXENFORD STREET	LONDON	SE15 4DF
	3A	OXENFORD STREET	LONDON	SE15 4DF
	4A	OXENFORD STREET	LONDON	SE15 4DE
	5A	OXENFORD STREET	LONDON	SE15 4DF
	6A	OXENFORD STREET	LONDON	SE15 4DE
	7A	OXENFORD STREET	LONDON	SE15 4DF
	8A	OXENFORD STREET	LONDON	SE15 4DE

SCHEDULE 4 - PERMIT ELIGIBLE ADDRESSES

Address line 1	Address line 2	Street name	City	Postcode
	9A	OXENFORD STREET	LONDON	SE15 4DF
	41	REEDHAM STREET	LONDON	SE15 4PF
	43	REEDHAM STREET	LONDON	SE15 4PF
	45	REEDHAM STREET	LONDON	SE15 4PF
	1	SOAMES STREET	LONDON	SE15 4BZ
	2	SOAMES STREET	LONDON	SE15 4BZ
	3	SOAMES STREET	LONDON	SE15 4BZ
	4	SOAMES STREET	LONDON	SE15 4BZ
	5	SOAMES STREET	LONDON	SE15 4BZ
	7	SOAMES STREET	LONDON	SE15 4BZ
	8	SOAMES STREET	LONDON	SE15 4BZ
FIRST FLOOR FLAT	9	SOAMES STREET	LONDON	SE15 4BZ
GROUND FLOOR FLAT	9	SOAMES STREET	LONDON	SE15 4BZ
	10	SOAMES STREET	LONDON	SE15 4BZ
	12	SOAMES STREET	LONDON	SE15 4BZ
FIRST FLOOR FLAT	13	SOAMES STREET	LONDON	SE15 4BZ
	13	SOAMES STREET	LONDON	SE15 4BZ
	14	SOAMES STREET	LONDON	SE15 4BZ
	15	SOAMES STREET	LONDON	SE15 4BZ
	21	SOAMES STREET	LONDON	SE15 4BZ
FIRST FLOOR FLAT	23	SOAMES STREET	LONDON	SE15 4BZ
GROUND FLOOR FLAT	23	SOAMES STREET	LONDON	SE15 4BZ
	25	SOAMES STREET	LONDON	SE15 4BZ
FIRST FLOOR FLAT	27	SOAMES STREET	LONDON	SE15 4BZ
GROUND FLOOR FLAT	27	SOAMES STREET	LONDON	SE15 4BZ
	29	SOAMES STREET	LONDON	SE15 4BZ
	11A	SOAMES STREET	LONDON	SE15 4BZ
	11B	SOAMES STREET	LONDON	SE15 4BZ
	15A	SOAMES STREET	LONDON	SE15 4BZ
	17A	SOAMES STREET	LONDON	SE15 4BZ
	17B	SOAMES STREET	LONDON	SE15 4BZ
	19A	SOAMES STREET	LONDON	SE15 4BZ
	19B	SOAMES STREET	LONDON	SE15 4BZ
	2A	SOAMES STREET	LONDON	SE15 4BZ
	6A	SOAMES STREET	LONDON	SE15 4BZ
	6B	SOAMES STREET	LONDON	SE15 4BZ
	6	VALE END	LONDON	SE22 8EG
	7	WAGHORN STREET	LONDON	SE15 4LA
	9	WAGHORN STREET	LONDON	SE15 4LA
	11	WAGHORN STREET	LONDON	SE15 4LA
	12	WAGHORN STREET	LONDON	SE15 4JZ
	13	WAGHORN STREET	LONDON	SE15 4LA
FLAT 1	14	WAGHORN STREET	LONDON	SE15 4JZ
FLAT 2	14	WAGHORN STREET	LONDON	SE15 4JZ
FLAT 3	14	WAGHORN STREET	LONDON	SE15 4JZ
FLAT 4	14	WAGHORN STREET	LONDON	SE15 4JZ
FLAT 5	14	WAGHORN STREET	LONDON	SE15 4JZ
	14	WAGHORN STREET	LONDON	SE15 4JZ
	15	WAGHORN STREET	LONDON	SE15 4LA
	16	WAGHORN STREET	LONDON	SE15 4JZ
	17	WAGHORN STREET	LONDON	SE15 4LA
	18	WAGHORN STREET	LONDON	SE15 4JZ
	19	WAGHORN STREET	LONDON	SE15 4LA
	20	WAGHORN STREET	LONDON	SE15 4JZ
	21	WAGHORN STREET	LONDON	SE15 4LA
	22	WAGHORN STREET	LONDON	SE15 4JZ
	23	WAGHORN STREET	LONDON	SE15 4LA
	24	WAGHORN STREET	LONDON	SE15 4JZ
	25	WAGHORN STREET	LONDON	SE15 4LA
	26	WAGHORN STREET	LONDON	SE15 4JZ
	27	WAGHORN STREET	LONDON	SE15 4LA
	28	WAGHORN STREET	LONDON	SE15 4JZ
	29	WAGHORN STREET	LONDON	SE15 4LA
	30	WAGHORN STREET	LONDON	SE15 4JZ
	31	WAGHORN STREET	LONDON	SE15 4LA
	32	WAGHORN STREET	LONDON	SE15 4JZ
	33	WAGHORN STREET	LONDON	SE15 4LA
	34	WAGHORN STREET	LONDON	SE15 4JZ
	35	WAGHORN STREET	LONDON	SE15 4LA
	36	WAGHORN STREET	LONDON	SE15 4JZ
	37	WAGHORN STREET	LONDON	SE15 4LA

SCHEDULE 4 - PERMIT ELIGIBLE ADDRESSES

Address line 1	Address line 2	Street name	City	Postcode
	38	WAGHORN STREET	LONDON	SE15 4JZ
	40	WAGHORN STREET	LONDON	SE15 4JZ
	41	WAGHORN STREET	LONDON	SE15 4LA
	42	WAGHORN STREET	LONDON	SE15 4JZ
	43	WAGHORN STREET	LONDON	SE15 4LA
	44	WAGHORN STREET	LONDON	SE15 4JZ
	45	WAGHORN STREET	LONDON	SE15 4LA
	46	WAGHORN STREET	LONDON	SE15 4JZ
	47	WAGHORN STREET	LONDON	SE15 4LA
	48	WAGHORN STREET	LONDON	SE15 4JZ
	49	WAGHORN STREET	LONDON	SE15 4LA
	50	WAGHORN STREET	LONDON	SE15 4JZ
	51	WAGHORN STREET	LONDON	SE15 4LA
	52	WAGHORN STREET	LONDON	SE15 4JZ
	53	WAGHORN STREET	LONDON	SE15 4LA
	54	WAGHORN STREET	LONDON	SE15 4JZ
	55	WAGHORN STREET	LONDON	SE15 4LA
	56	WAGHORN STREET	LONDON	SE15 4JZ
FLAT A	57	WAGHORN STREET	LONDON	SE15 4LA
FLAT B	57	WAGHORN STREET	LONDON	SE15 4LA
	58	WAGHORN STREET	LONDON	SE15 4JZ
	59	WAGHORN STREET	LONDON	SE15 4LA
	60	WAGHORN STREET	LONDON	SE15 4JZ
	61	WAGHORN STREET	LONDON	SE15 4LA
FIRST FLOOR FLAT	62	WAGHORN STREET	LONDON	SE15 4JZ
GROUND FLOOR FLAT	63	WAGHORN STREET	LONDON	SE15 4LA
	63	WAGHORN STREET	LONDON	SE15 4LA
	64	WAGHORN STREET	LONDON	SE15 4JZ
GROUND FLOOR FLAT	65	WAGHORN STREET	LONDON	SE15 4LA
	69	WAGHORN STREET	LONDON	SE15 4LA
FIRST FLOOR FLAT	71	WAGHORN STREET	LONDON	SE15 4LA
GROUND FLOOR FLAT	71	WAGHORN STREET	LONDON	SE15 4LA
	73	WAGHORN STREET	LONDON	SE15 4LA
	39A	WAGHORN STREET	LONDON	SE15 4LA
	39B	WAGHORN STREET	LONDON	SE15 4LA
	65A	WAGHORN STREET	LONDON	SE15 4LA
	67A	WAGHORN STREET	LONDON	SE15 4LA
	67B	WAGHORN STREET	LONDON	SE15 4LA
	69B	WAGHORN STREET	LONDON	SE15 4LA
	FRANCIS BACON LODGE	WAGHORN STREET	LONDON	SE15 4LA
FLAT 1	NUTBROOK COURT, 66	WAGHORN STREET	LONDON	SE15 4JZ
FLAT 2	NUTBROOK COURT, 66	WAGHORN STREET	LONDON	SE15 4JZ
FLAT 3	NUTBROOK COURT, 66	WAGHORN STREET	LONDON	SE15 4JZ
FLAT 4	NUTBROOK COURT, 66	WAGHORN STREET	LONDON	SE15 4JZ
FLAT 5	NUTBROOK COURT, 66	WAGHORN STREET	LONDON	SE15 4JZ
FLAT 6	NUTBROOK COURT, 66	WAGHORN STREET	LONDON	SE15 4JZ
	1	WINGFIELD STREET	LONDON	SE15 4LN
	2	WINGFIELD STREET	LONDON	SE15 4LN
	3	WINGFIELD STREET	LONDON	SE15 4LN
	4	WINGFIELD STREET	LONDON	SE15 4LN
	5	WINGFIELD STREET	LONDON	SE15 4LN
	7	WINGFIELD STREET	LONDON	SE15 4LN
	8	WINGFIELD STREET	LONDON	SE15 4LN
	9	WINGFIELD STREET	LONDON	SE15 4LN
	10	WINGFIELD STREET	LONDON	SE15 4LN
	11	WINGFIELD STREET	LONDON	SE15 4LN
	12	WINGFIELD STREET	LONDON	SE15 4LN
	13	WINGFIELD STREET	LONDON	SE15 4LN
	14	WINGFIELD STREET	LONDON	SE15 4LN
	15	WINGFIELD STREET	LONDON	SE15 4LN
	16	WINGFIELD STREET	LONDON	SE15 4LN
	17	WINGFIELD STREET	LONDON	SE15 4LN
	18	WINGFIELD STREET	LONDON	SE15 4LN
	19	WINGFIELD STREET	LONDON	SE15 4LN

SCHEDULE 4 - PERMIT ELIGIBLE ADDRESSES

<i>Address line 1</i>	<i>Address line 2</i>	<i>Street name</i>	<i>City</i>	<i>Postcode</i>
	21	WINGFIELD STREET	LONDON	SE15 4LN
	22	WINGFIELD STREET	LONDON	SE15 4LN
	23	WINGFIELD STREET	LONDON	SE15 4LN
	24	WINGFIELD STREET	LONDON	SE15 4LN
	25	WINGFIELD STREET	LONDON	SE15 4LN
	26	WINGFIELD STREET	LONDON	SE15 4LN
	27	WINGFIELD STREET	LONDON	SE15 4LN
	28	WINGFIELD STREET	LONDON	SE15 4LN
	29	WINGFIELD STREET	LONDON	SE15 4LN
	30	WINGFIELD STREET	LONDON	SE15 4LN
FIRST FLOOR FLAT	31	WINGFIELD STREET	LONDON	SE15 4LN
	32	WINGFIELD STREET	LONDON	SE15 4LN
	34	WINGFIELD STREET	LONDON	SE15 4LN
	36	WINGFIELD STREET	LONDON	SE15 4LN
	38	WINGFIELD STREET	LONDON	SE15 4LN
	40	WINGFIELD STREET	LONDON	SE15 4LN
	31A	WINGFIELD STREET	LONDON	SE15 4LN
1	WINGFIELD MEWS	WINGFIELD STREET	LONDON	SE15 4LD
2	WINGFIELD MEWS	WINGFIELD STREET	LONDON	SE15 4LD
3	WINGFIELD MEWS	WINGFIELD STREET	LONDON	SE15 4LD
4	WINGFIELD MEWS	WINGFIELD STREET	LONDON	SE15 4LD
WAREHOUSE	WINGFIELD MEWS	WINGFIELD STREET	LONDON	SE15 4LH

SCHEDULE 5 - PARKING AND PERMIT CHARGES AND REFUNDS

Amount of the parking charge using the electronic payment system

1. The parking charge referred to in Article 18.1 shall be payable using the electronic payment system at the a rate of either:-
 - (a) two pounds and seventy-five pence (£2.75) per hour, in respect of a vehicle other than a diesel vehicle; or
 - (b) three pounds and twenty five pence (£3.25) per hour, in respect of a diesel vehicle;subject to the maximum parking period specified in Article 18.3.
2. The parking charge referred to in Article 18.2 shall be payable using the electronic payment system a rate of either:-
 - (a) free of charge for the first 30 minutes of any parking period;
 - (b) then either:-
 - (i) two pounds and seventy-five pence (£2.75) per hour, in respect of a vehicle other than a diesel vehicle; or
 - (ii) three pounds and twenty five pence (£3.25) per hour, in respect of diesel vehicle;for any subsequent stay, subject to the maximum parking period specified in Article 18.3.

Resident's permits

2. The charge referred to in Articles 22.1 and 22.3 (in relation to the grant of a resident's permit), shall be as follows:-
 - (a) in the case of resident applicants other than disabled person's badge holders in respect of any vehicle of the class specified in Article 4.1, other than a solo motor cycle or a greener vehicle:-
 - (i) the sum of fifteen pounds and seventy-four pence (£15.74) in respect of a permit which, subject to the provisions of this order, shall be valid for a period of one month commencing from the beginning of the month in which the permit first became valid;
 - (ii) the sum of thirty-six pounds and fifty-eight pence (£36.58) in respect of a permit which, subject to the provisions of this order, shall be valid for a period of three months commencing from the beginning of the month in which the permit first became valid;
 - (iii) the sum of sixty-seven pounds and eighty-three pence (£67.83) in respect of a permit which, subject to the provisions of this order, shall be valid for a period of six months commencing from the beginning of the month in which the permit first became valid;
 - (iv) the sum of one hundred and five pounds (£125.00) in respect of a permit which, subject to the provisions of this order, shall be valid for a period of twelve months commencing from the beginning of the month in which the permit first became valid;
 - (b) in the case of resident applicants who are disabled person's badge holders in respect of any vehicle of the class specified in Article 4.1, the sum of thirty-one pounds and twenty-five pence (£31.25) in respect of a permit which, subject to the provisions of this order, shall be valid for a period of twelve months commencing from the beginning of the month in which the permit first became valid;
 - (c) in the case of a solo motor cycle or an ultra low emission vehicle, the sum of thirty-one pounds and twenty-five pence (£31.25) in respect of a permit which, subject to the provisions of this order, shall be valid for a period of twelve months commencing from the beginning of the month in which the permit first became valid.

SCHEDULE 5 - PARKING AND PERMIT CHARGES AND REFUNDS

Business permits

3. The charges referred to in Article 24.1 and 24.3 (in relation to the grant of a business permit) shall be as follows:-
- (a) in the case of any vehicle of the class specified in Article 4.1, other than an electric vehicle:-
 - (i) the sum of one hundred and eighty pounds (£180.00) in respect of a permit which, subject to the provisions of this order, shall be valid for a period of three months commencing from the beginning of the month in which the permit first became valid;
 - (ii) the sum of three hundred and sixty pounds (£360.00) in respect of a permit which, subject to the provisions of this order, shall be valid for a period of six months commencing from the beginning of the month in which the permit first became valid;
 - (iii) the sum of five hundred and ninety pounds (£590.00) in respect of a permit which, subject to the provisions of this order, shall be valid for a period of twelve months commencing from the beginning of the month in which the permit first became valid;
 - (b) in the case of an electric vehicle, the sum of two hundred and ninety-five pounds (£295.00) in respect of a permit which, subject to the provisions of this order, shall be valid for a period of twelve months commencing from the beginning of the month in which the permit first became valid.

Visitor's permits

4. The charge referred to in Article 26.1 and 26.2 (in relation to the grant or issue of visitor's permits), shall be as follows:-
- (a) in the case of resident applicants other than disabled person's badge holders, in relation to the grant of paperless or 'virtual' visitor's permits :-
 - (i) twenty-six pounds and thirty pence (£26.30) for the first set of ten visitor's all day parking sessions purchased between 1st January and 31st December in the same year;
 - (ii) forty-seven pounds and thirty-five pence (£47.35) for the second and subsequent sets of ten visitor's all day parking sessions purchased between 1st January and 31st December in the same year;
 - (iii) five pounds and twenty-five pence (£5.25) for a visitor's all day parking session, purchased singly;
 - (iv) twenty-one pounds and five pence (£21.05) for a set of ten visitor's 5 hour parking sessions;
 - (v) two pounds and sixty-five pence (£2.65) for a visitor's 5 hour parking session, purchased singly;
 - (vi) ten pounds and fifty-five pence (£10.55) for a set of ten visitor's 1 hour parking sessions;
 - (vii) one pound and sixty pence (£1.60) for a visitor's 1 hour parking session, purchased singly;
 - (b) in the case of resident applicants who are disabled person's badge holders, in relation to the grant of paperless or 'virtual' visitor's permits:-
 - (i) thirteen pounds and fifteen pence (£13.15) for the first set of ten visitor's all day parking sessions purchased between 1st January and 31st December in the same year;
 - (ii) twenty-three pounds and sixty-seven pence (£23.67) for the second and subsequent sets of ten visitor's all day parking sessions purchased between 1st January and 31st December in the same year;

SCHEDULE 5 - PARKING AND PERMIT CHARGES AND REFUNDS

- (iii) two pounds and sixty-two pence (£2.62) for a visitor's all day parking session, purchased singly;
 - (iv) ten pounds and fifty-two pence (£10.52) for a set of ten visitor's 5 hour parking sessions;
 - (v) one pound and thirty-two pence (£1.32) for a visitor's 5 hour parking session, purchased singly;
 - (vi) five pounds and twenty-seven pence (£5.27) for a set of ten visitor's 1 hour parking sessions;
 - (vii) eighty pence (£0.80) for a visitor's 1 hour parking session, purchased singly;
- (c) in the case of all resident applicants, in relation to the issue of visitor's permits as a printed document:-
- (i) twenty-nine pounds (£29.00) for the first book of ten visitor's all day parking permits purchased between 1st January and 31st December in the same year;
 - (ii) fifty-two pounds and ten pence (£52.10) for the second and subsequent books of ten visitor's all day parking permits purchased between 1st January and 31st December in the same year.

Refunds of charges paid for resident's permits and business permits

5. The refunds referred to in Article 28.1 shall be as follows:-

- (a) a resident's permit holder who surrenders a resident's permit to the council before it becomes valid, a business permit holder who surrenders a business permit to the council before it becomes valid, shall be entitled to a refund, less an administration charge, of the charge paid in respect of the surrendered permit;
- (b) a resident's permit holder who surrenders a resident's permit to the council after it becomes valid, a business permit holder who surrenders a business permit to the council after it becomes valid, shall be entitled to a refund of part of the charge paid in respect of the surrendered permit, as follows:
 - (i) where the surrendered permit is valid for less than one calendar month, no such refund will be paid;
 - (ii) where the surrendered permit is valid for one complete calendar month or more, the part of the charge that is refundable shall be calculated as the total sum of the charge paid in respect of the permit, divided by the number of whole calendar months for which the permit is valid and multiplied by the number of complete calendar months which remain unexpired at the time the permit is surrendered to the council or authorised agent, less an administration charge, providing that where the refund calculated includes a fraction of a penny, the amount of the refund shall be reduced to the nearest full penny.

Refunds of charges paid for visitor's permits

6. The refund referred to in Article 26.2 shall be as follows:-

- (a) a resident who surrenders a set or book of unused visitor's permits to the council or authorised agent, shall be entitled to a refund, less an administration charge, of the charge paid in respect of that set of visitor's permits;
- (b) no refund shall be payable for any book of lost or damaged visitor's permits (including a book that contains less than ten permits) or for any individual visitor's permit in writing that is no longer part of a book.

SCHEDULE 5 - PARKING AND PERMIT CHARGES AND REFUNDS

Administration charge

7. The administration charge payable on either:-
- (a) applying to the council or authorised agent to change the vehicle registration number for a which a permit is granted; or
 - (b) surrendering a permit to the council or authorised agent for refund or partial refund;
- shall be fourteen pounds and fifty pence (£14.50).

EXPLANATORY NOTE

(This note is not part of the Order)

This Order:-

- (i) provides new permit holders' parking places in Adys Road, Amott Road, Avondale Rise, Bellenden Road, Besant Place, Choumert Road, Copleston Road, Danby Street, East Dulwich Road, Everthorpe Road, Fenwick Grove, Fenwick Road, Gowlett Road, Hayes Grove, Hinckley Road, Howden Street, Keston Road, Marsden Road, Maxted Road, Muschamp Road, Nutbrook Street, Oglander Road, Ondine Road, Oxenford Street, Reedham Street, Soames Street, Vale End and Wingfield Street;
- (ii) provides new 'shared-use' parking places - for the use of both permit holders and 'pay by phone' users - in Adys Road, Amott Road, Avondale Rise, Bellenden Road, Choumert Road, Danby Road, East Dulwich Road, Everthorpe Road, Fenwick Grove, Fenwick Road, Gowlett Road, Howden Street, Keston Road, Muschamp Road, Nutbrook Street, Oglander Road, Ondine Road, Oxenford Street and Soames Street;
- (iii) provides new 'stop and shop' parking places – which may be used free of charge for the first 30 minutes of parking, with a longer stay available by 'pay by phone' – in East Dulwich Road and Grove Vale; and
- (iv) makes certain provisions and sets out certain restrictions for the operation and use of the aforementioned parking places and makes provision for the grant or issue of resident's, business and visitor's permits for use therein;

in the new Peckham West area 'PW' parking zone, in the London Borough of Southwark.



THE COUNCIL OF THE LONDON BOROUGH OF SOUTHWARK

TRAFFIC MANAGEMENT ORDER

201* No. ***

The London Borough of Southwark (Free parking places) (No. **) Order 201*

Made: 201*

Coming into force: 201*

The Council of the London Borough of Southwark, after consulting the Commissioner of Police of the Metropolis, in exercise of the powers conferred by sections 6 and 124 of and Part IV of Schedule 9 to the Road Traffic Regulation Act 1984^a, and of all other powers thereunto enabling, hereby make the following Order:-

Citation and commencement

- 1.1 This Order may be cited as the London Borough of Southwark (Free parking places) (No. **) Order 201* and shall come into force on 201*.

Interpretation

- 2.1 In this Order:-

"enactment" means any enactment, whether public general or local, and includes any order, bye-law, rule, regulation, scheme or other instrument having effect by virtue of an enactment; and

"the Order of 2015" means the London Borough of Southwark (Free parking places) (No. 1) Order 2015^b.

- 2.2 Any reference in this Order to any enactment shall be construed as a reference to that enactment as amended, applied, consolidated, re-enacted by or as having effect by virtue of any subsequent enactment.
- 2.3 Unless the context otherwise requires, any expression used in this Order which is also used in the Order of 2015 shall have the same meaning as in that Order.

^a 1984 c.27

^b LBS 2015/088

Revocation

- 3.1 Without prejudice to the validity of anything done, or to any liability incurred in respect of any act or omission before the coming into force of this Order, the designation by the Order of 2015 of the parking places numbered 54, 55, 56, 57, 58, 59, 60, 61, 116, 117, 118, 119, 122 and 201 in the Schedule therein, is hereby revoked.

Dated this day of 201*

[signature here]

NICKY COSTIN
Parking and Network Management Business Unit Manager
Regulatory Services

EXPLANATORY NOTE

(This note is not part of the Order)

This Order revokes the designation of existing free and free short stay parking places in East Dulwich Road, Grove Vale and Ondine Road in the London Borough of Southwark, so as to accommodate the provision of either new 'stop and shop' or 'shared-use' parking places at those locations, as part of the introduction of a new Peckham West area 'PW' parking zone.



THE COUNCIL OF THE LONDON BOROUGH OF SOUTHWARK

TRAFFIC MANAGEMENT ORDER

201* No. 0**

The London Borough of Southwark (Waiting and loading restrictions)
(Amendment No. **) Order 201*

Made: 201*

Coming into force: 201*

The Council of the London Borough of Southwark, after consulting the Commissioner of Police of the Metropolis, in exercise of the powers conferred by sections 6 and 124 of and Part IV of Schedule 9 to the Road Traffic Regulation Act 1984^a, as amended, and of all other powers thereunto enabling, hereby make the following Order:

Citation and commencement

- 1.1 This Order may be cited as the London Borough of Southwark (Waiting and loading restrictions) (Amendment No. **) Order 201* and shall come into force on 201*.

Interpretation

- 2.1 In this Order:-

"enactment" means any enactment, whether public general or local, and includes any order, bye-law, rule, regulation, scheme or other instrument having effect by virtue of an enactment; and

"the Order of 2015" means the London Borough of Southwark (Waiting and loading restrictions) Consolidation Order 2015^b - as amended.

- 2.2 Any reference in this Order to any enactment shall be construed as a reference to that enactment as amended, applied, consolidated, re-enacted by or as having effect by virtue of any subsequent enactment.
- 2.3 Unless the context otherwise requires, any expression used in this Order which is also used in the Order of 2015 shall have the same meaning as in that Order.

^a 1984 c.27

^b LBS 2015/082

Amendment of the Order of 2015

- 3.1 Without prejudice to the validity of anything done, or to any liability incurred in respect of any act or omission before the coming into force of this Order, the Order of 2015 shall have effect as though:-
- (a) for the items numbered 10, 31, 81, 88, 197, 233, 267, 324, 348, 364, 429, 447, 471, 640, 647, 689, 716, 723, 731, 745, 817, 1019, 1034, 1069, 1124, 1127, 1128, 1129 and 1130 in Schedule 1 to that Order there were substituted the items similarly numbered and set out in columns 1, 2 and 3 of Schedule 1 to this Order;
 - (b) there were added to Schedule 1 to that Order the item numbered **** and set out in columns 1, 2 and 3 of Schedule 2 to this Order; and
 - (c) there were added to Schedule 2 to that Order the item numbered *** and set out in columns 1, 2 and 3 of Schedule 3 to this Order.

Dated this day of 201*

[signature here]

NICKY COSTIN
Parking and Network Management Business Unit Manager
Regulatory Services

SCHEDULE 1 – WAITING RESTRICTIONS
(Substitution in Schedule 1 to the Order of 2015)

Item No. (1)	Street (2)	Prescribed hours (3)
10.	ADYS ROAD	
	(a) the north-east and east side	
	(i) between the south-eastern kerb-line of Oglander Road and the north-western boundary of nos. 1-11 Adys Road;	At any time
	(ii) between a point 7.5 metres north-west of the north-western kerb-line build-out of Nutbrook Street and a point 2 metres south-east of the north-western wall of No. 2 Adys Road;	At any time
	(iii) between the common boundary of Nos. 59 and 61 Adys Road and a point 7 metres south-east of the south-eastern kerb-line build-out of Amott Road;	At any time
	(iv) between a point 12 metres north-west of the north-western boundary of No. 63 Adys Road and the common boundary of Nos. 63 and 65 Adys Road;	At any time
	(v) between a point 1.5 metres north-west of the south-eastern wall of No. 69 Adys Road and a point 28.5 metres south-east of that wall.	
	(vi) between the north-western kerb-line of East Dulwich Road (the main arm) and a point 21 metres north of that kerb-line;	At any time
	(b) the south-west and west side	
	(i) between the south-eastern kerb-line of Oglander Road and a point 3.5 metres north-west of the north-western wall of No. 2 Adys Road;	At any time
	(ii) between a point 2 metres north-west of the common boundary of Nos. 38 and 40 Adys Road and a point 2 metres north-west of the common boundary of Nos. 46 and 48 Adys Road;	At any time
	(iii) between a point 1 metre south-east of the common boundary of Nos. 62 and 64 Adys Road and the common boundary of Nos. 70 and 72 Adys Road;	At any time
	(iv) between a point 1.5 metres north-west of the common boundary of Nos. 82 and 84 Adys Road and the common boundary of Nos. 90 and 92 Adys Road;	At any time
	(v) between the common boundary of Nos. 98 and 100c Adys Road and a point 8 metres south-east of the south-eastern wall of No. 100a Adys Road;	At any time

SCHEDULE 1 – WAITING RESTRICTIONS
(Substitution in Schedule 1 to the Order of 2015)

Item No. (1)	Street (2)	Prescribed hours (3)
	(vi) between a point 14 metres north-west of the north-western kerb-line of East Dulwich Road (the arm front St. John's Church and Nos. 64-128 East Dulwich Road) and a point 7.5 metres south of East Dulwich Road (the arm front St. John's Church and Nos. 64-128 East Dulwich Road);	At any time
	(vii) between the north-western kerb-line of East Dulwich Road (the main arm) and a point 21 metres north of that kerb-line.	At any time
31.	AMOTT ROAD	
	(a) the north-west side	
	(i) between the south-western kerb-line of Fenwick Road and a point 7.5 metres south-west of that kerb-line;	At any time
	(ii) between a point 26.5 metres south-west of the south-western kerb-line of Fenwick Road and a point 3 metres south-west of the north-eastern wall of No. 2 Amott Road;	At any time
	(iii) between a point 1 metre south-west of the south-western wall of No. 60 Amott Road and a point 3 metres south-west of the north-eastern wall of No. 62 Amott Road;	At any time
	(iv) between the north-eastern kerb-line of Adys Road and a point 5.5 metres north-east of that kerb-line;	At any time
	(a) both sides, between the south-western kerb-line of Fenwick Road and a point 7.5 metres south-west of that kerb-line;	At any time
	(b) the south-east side	
	(i) between the south-western kerb-line of Fenwick Road and a point 7.5 metres south-west of that kerb-line;	At any time
	(ii) between a point 26.5 metres south-west of the south-western kerb-line of Fenwick Road and a point 2 metres south-west of the north-eastern wall of No. 1 Amott Road;	At any time
	(iii) between a point 10 10 metres north-east of the north-eastern kerb-line of Gowlett Road and a point 10 metres south-west of the south-western kerb-line of Gowlett Road;	At any time

SCHEDULE 1 – WAITING RESTRICTIONS
(Substitution in Schedule 1 to the Order of 2015)

Item No. (1)	Street (2)	Prescribed hours (3)
	(iv) between a point 7.5 metres north-east of the north-eastern kerb-line of Keston Road and a point 7.5 metres south-west of the south-western kerb-line of Keston Road; 1 metre south-west of the common boundary of Nos. 41 and 43 Amott Road;	At any time
	(v) between a point 33 metres south-west of the common boundary of Nos. 41 and 43 Amott Road and the north-eastern kerb-line of Adys Road.	At any time
1124.	AVONDALE RISE	
	(a) the north and north-west sides	
	(i) between the north-western kerb-line of Bellenden Road and the common boundary of Nos. 8 14 and 10 16 Avondale Rise;	At any time
	(ii) between the common boundary of Nos. 30 and 32 Avondale Rise and a point 4 metres south-west of the common boundary of Nos. 42 and 44 Avondale Rise;	At any time
	(iii) between a point 9.5 metres north-east of the eastern kerb-line of Copleston Road and a point 8.5 metres west of the western kerb-line of Copleston Road;	At any time
	(iv) between a point 25.5 metres west of the western kerb-line of Copleston Road and the eastern boundary of No. 78 Avondale Rise;	At any time
	(v) between a point 13 metres west of the eastern boundary of No. 78 Avondale Rise and a point 3.5 metres west of the western boundary of No. 80 Avondale Rise;	At any time
	(vi) between the eastern kerb-line of Ivanhoe Road and a point 35.6 metres east ward of that kerb-line;	At any time
	(b) the south and south-east sides	
	(i) between the north-western kerb-line of Bellenden Road and a point 3.4 metres north-east of the north-eastern wall of No. 1 Avondale Rise;	At any time
	(ii) between a point 9 metres south-west of the north-eastern wall of No. 1 Avondale Rise and a point 1 metre south-west of the north-eastern wall of No. 5 Avondale Rise;	At any time
	(iii) between a point 2.5 metres south-west of the common boundary of Nos. 25 and 27 Avondale Rise and a point 0.5 metres north-east of the common boundary of Nos. 41 and 43 Avondale Rise;	At any time

SCHEDULE 1 – WAITING RESTRICTIONS
(Substitution in Schedule 1 to the Order of 2015)

Item No. (1)	Street (2)	Prescribed hours (3)
	(iv) between a point 10 metres north-east of the eastern kerb-line of Copleston Road and a point 7 metres west of the western kerb-line of Copleston Road;	At any time
	(v) between a point 23 metres west of the western kerb-line of Copleston Road and a point 29 metres west of that kerb-line;	At any time
	(vi) between a point 4 metres west of the common boundary of Nos. 71 and 73 Avondale Rise and a point 16.5 metres west of the western boundary of No. 73 Avondale Rise;	At any time
	(vii) between the eastern kerb-line of Ivanhoe Road and a point 36.2 metres eastward east of that kerb-line.;	At any time
81.	BELLENDEN ROAD	
	(a) the south-east, south and east side	
	(i) between a point 39 metres south-west of the southern kerb-line of Peckham High Street and a point 1.8 metres north-east of the eastern kerb-line of Ophir Terrace;	8.30 am to 6.30 pm Monday to Saturday
	(ii) between a point 1.8 metres north-east of the eastern kerb-line of Ophir Terrace and a point 2.7 metres west of the western kerb-line of Ophir Terrace;	At any time
	(iii) between a point 2.7 metres west of the western kerb-line of Ophir Terrace and a point 9 metres north of the northern kerb-line of Highshore Road;	8.30 am to 6.30 pm Monday to Saturday
	(iv) between a point 9 metres north of the northern kerb-line of Highshore Road and the northern kerb-line of Holly Grove;	At any time
	(v) between the southern kerb-line of Holly Grove and a point 11.4 metres north of the northern kerb-line of Blenheim Grove;	8.30 am to 6.30 pm Monday to Saturday
	(vi) between a point 11.4 metres north of the northern kerb-line of Blenheim Grove and a point 9.4 metres south of the southern kerb-line of that road;	At any time
	(vii) between a point 9.4 metres south of the southern kerb-line of Blenheim Grove and the common boundary of Nos. 107 and 109 Bellenden Road;	8.30 am to 6.30 pm Monday to Saturday
	(viii) between the common boundary of Nos. 107 and 109 Bellenden Road and the northern kerb-line of Choumert Road;	At any time

SCHEDULE 1 – WAITING RESTRICTIONS
(Substitution in Schedule 1 to the Order of 2015)

Item No. (1)	Street (2)	Prescribed hours (3)
	(ix) between the southern kerb-line of Choumert Road and a point 2 metres north-east of the common boundary of Nos. 161 and 163 Bellenden Road;	8.30 am to 6.30 pm Monday to Saturday
	(x) between a point 2 metres north-east of the common boundary of Nos. 161 and 163 Bellenden Road and the north-eastern kerb-line of Maxted Road;	At any time
	(xi) between the south-western kerb-line of Maxted Road and the north-eastern boundary of No. 165 Bellenden Road;	8.30 am to 6.30 pm Monday to Saturday
	(xii) between the common boundary of Nos. 165 and 167 Bellenden Road and a point 2 metres south-west of the common boundary of Nos. 167 and 169 Bellenden Road;	At any time
	(xiii) between a point 3 metres south-west of the common boundary of Nos. 227 and 229 Bellenden Road and a point 3 metres north-east of the common boundary of Nos. 231 and 233 Bellenden Road;	At any time
	(xiv) between the north-western kerb-line of Oxenford Street and a point 10 metres north-west of that kerb-line;	At any time
(b)	the west, north-west and north side	
	(i) between a point 38 metres south-west of the southern kerb-line of Peckham High Street and a point 15 metres north of the northern kerb-line of Highshore Road;	8.30 am to 6.30 pm Monday to Saturday
	(ii) between a point 15 metres north of the northern kerb-line of Highshore Road and the common boundary of Nos. 98 and 100 Bellenden Road;	At any time
	(iii) between and the common boundary of Nos. 98 and 100 Bellenden Road and a point 2.5 metres north of the northern wall of No. 112 Bellenden Road;	8.30 am to 6.30 pm Monday to Saturday
	(iv) between a point 2.5 metres north of the northern wall of No. 112 Bellenden Road and the common boundary of Nos. 122 and 124 Bellenden Road;	At any time
	(v) between the common boundary of Nos. 122 and 124 Bellenden Road and a point 5 metres north of the common boundary of Nos. 136 and 142 Bellenden Road;	8.30 am to 6.30 pm Monday to Saturday
	(vi) between a point 1.9 metres north of the southern wall of No. 136 Bellenden Road and a point 2.4 metres south of the common boundary of Nos. 146 and 148 Bellenden Road;	At any time

SCHEDULE 1 – WAITING RESTRICTIONS
(Substitution in Schedule 1 to the Order of 2015)

Item No. (1)	Street (2)	Prescribed hours (3)
	(vii) between a point 2.4 metres south of the common boundary of Nos. 146 and 148 Bellenden Road and the common boundary of Nos. 150 and 152 Bellenden Road;	8.30 am to 6.30 pm Monday to Saturday
	(viii) between the common boundary of Nos. 150 and 152 Bellenden Road and a point 1.8 metres south of the common boundary of Nos. 156 and 158 Bellenden Road;	At any time
	(ix) between a point 1.8 metres south of the common boundary of Nos. 156 and 158 Bellenden Road and a point 6.5 metres north-east of the northern kerb-line of Danby Street;	8.30 am to 6.30 pm Monday to Saturday
	(x) between the northern kerb-line of Danby Street and a point 6.5 metres north-east of that kerb-line;	At any time
	(xi) between the southern kerb-line of Danby Street and the north-eastern boundary of No. 200 Bellenden Road;	8.30 am to 6.30 pm Monday to Saturday
	(xii) between a point 5.1 metres north-east of the common boundary of Flat Time House, No. 210 Bellenden Road and No. 2 Avondale Rise and a point 7 metres south-west of the south-western kerb-line of Avondale Rise;	At any time
	(xiii) between a point 46 metres south-west of the south-western kerb-line of Avondale Rise and a point 49 metres south-west of that kerb-line;	At any time
	(xiv) between a point 28 metres north-east of the north-eastern boundary of No. 214 Bellenden Road and a point 11 metres north-east of that boundary;	At any time
	(xv) between the south-western wall of No. 240 Bellenden Road and a point 6 metres north-east of the north-eastern wall of No. 242 Bellenden Road;	At any time
	(xvi) between the north-western kerb-line of Oxenford Street and a point 10 metres north-west of that kerb-line.	At any time
88.	BESANT PLACE	
	(a) the north-west side	
	(i) between the north-eastern kerb-line of Vale End and a point 2metres north-east of the south-western wall of No. 1 Besant Place;	At any time

SCHEDULE 1 – WAITING RESTRICTIONS
(Substitution in Schedule 1 to the Order of 2015)

Item No. (1)	Street (2)	Prescribed hours (3)
	(ii) between a point 16 metres north-east of of south-western wall of No. 1 Besant Place and a point 1 metre north-east of the north-eastern wall of No. 5 Besant Place;	At any time
	(iii) between the south-western kerb-line of Hayes Grove and a point 9.5 metres south-west of that kerb-line;	At any time
	(b) the south-east side	
	(i) between the north-eastern kerb-line of Vale End and a point 5 metres north-east of the south-western wall of Nos. 6-23 Besant Place, including all sides of the turning area located to the south-west of Nos. 6-23 Besant Place;	At any time
	(ii) between the southern kerb-line of Hayes Grove and a point 9.5 metres south-west of that kerb-line.	At any time
197.	CHOUMERT ROAD	
	(a) the north-west side	
	(i) between the eastern kerb-line of Copleston Road and a point 10 metres north-east of that kerb-line;	At any time
	(ii) between the common boundary of Nos. 160 and 162 Choumert Road and a point 4 metres south-west of the common boundary of Nos. 156 and 158 Choumert Road;	At any time
	(iii) between a point 12 metres north-east of the common boundary of Nos. 106 and 108 Choumert Road and a point 15.5 metres south-west of the western kerb-line of Bellenden Road;	8.30 am to 6.30 pm Monday to Saturday
	(iv) between a point 15.5 metres west of the western kerb-line of Bellenden Road and a point 10.5 metres east of the eastern kerb-line of Bellenden Road;	At any time
	(v) between a point 10.5 metres north-east of the eastern kerb-line of Bellenden Road and a point 8 metres south-west of the south-western kerb-line of Choumert Grove;	8.30 am to 6.30 pm Monday to Saturday
	(vi) between a point 8 metres south-west of the south-western kerb-line of Choumert Grove and a point 10 metres north-east of the north-eastern kerb-line of Choumert Grove;	At any time

SCHEDULE 1 – WAITING RESTRICTIONS
(Substitution in Schedule 1 to the Order of 2015)

Item No. (1)	Street (2)	Prescribed hours (3)
	(vii) between a point 10 metres north-east of the north-eastern kerb-line of Choumert Grove and a point 1.5 metres north-east of a point opposite the common boundary of Nos. 2 and 3, The Market, Choumert Road;	8.30 am to 6.30 pm Monday to Saturday
	(viii) between a point a point 1.5 metres north-east of a point opposite the common boundary of Nos. 2 and 3, The Market, Choumert Road and the south-western kerb-line of Rye Lane;	At any time
	(b) the south-east side	
	(i) between the eastern kerb-line of Copleston Road and a point 10 metres north-east of that kerb-line;	At any time
	(ii) between a point 0.5 metres north-east of the common boundary of Nos. 173 and 175 Choumert Road and a point 1 metre south-west of the common boundary of Nos. 171 and 173 Choumert Road;	At any time
	(iii) between a point 1.5 metres south-west of the common boundary of Nos. 137 and 139 Choumert Road and a point 0.5 metres south-west of the common boundary of Nos. 135 and 137 Choumert Road;	At any time
	(iv) between a point 2 metres south-west of the common boundary of Nos. 113 and 115 Choumert Road and a point 1 metre south-west of the common boundary of Nos. 111 and 113 Choumert Road;	At any time
	(v) between the north-eastern wall of No. 81 Choumert Road and a point 25 metres south-west of the western kerb-line of Bellenden Road;	8.30 am to 6.30 pm Monday to Saturday
	(vi) between a point 25 metres south-west of the western kerb-line of Bellenden Road and a point 3.5 metres south-west of the common boundary of Nos. 75 and 77 Choumert Road;	At any time
	(vii) between a point 3.5 metres south-west of the common boundary of Nos. 75 and 77 Choumert Road and a point 10 metres south-west of the south-western kerb-line of Reedham Street;	8.30 am to 6.30 pm Monday to Saturday
	(viii) between a point 10 metres south-west of the south-western kerb-line of Reedham Street and a point 10 metres north-east of the north-eastern kerb-line of Reedham Street;	At any time
	(ix) between a point 10 metres north-east of the north-eastern kerb-line of Reedham Street and a point 5 metres south-west of the south-western kerb-line of Costa Street;	8.30 am to 6.30 pm Monday to Saturday

SCHEDULE 1 – WAITING RESTRICTIONS
(Substitution in Schedule 1 to the Order of 2015)

Item No. (1)	Street (2)	Prescribed hours (3)
	(x) between a point 5 metres south-west of the south-western kerb-line of Costa Street and a point 8 metres north-east of the north-eastern kerb-line of Costa Street;	At any time
	(xi) between a point 8 metres north-east of the north-eastern kerb-line of Costa Street and a point 8.5 metres south-west of the south-western kerb-line of Choumert Grove;	8.30 am to 6.30 pm Monday to Saturday
	(xii) between a point 8.5 metres south-west of the south-western kerb-line of Choumert Grove and a point 10 metres north-east of the north-eastern kerb-line of Choumert Grove;	At any time
	(xiii) between a point 10 metres north-east of the north-eastern kerb-line of Choumert Grove and a point 5 metres west of the south-western kerb-line of Alpha Street;	8.30 am to 6.30 pm Monday to Saturday
	(xiv) between a point 5 metres south-west of the south-western kerb-line of Alpha Street and a point 6 metres north-east of the north-eastern kerb-line of Alpha Street;	At any time
	(xv) between a point 6 metres north-east of the north-eastern kerb-line of Alpha Street and a point 1 metre south-west of the common boundary of Nos. 2 and 3, The Market, Choumert Road;	8.30 am to 6.30 pm Monday to Saturday
	(xvi) between a point 1 metre south-west of the common boundary of Nos. 2 and 3, The Market, Choumert Road and the south-western kerb-line of Rye Lane.	At any time
233.	COPLESTON ROAD	
	(a) the east and north-east side	
	(i) between its northern extremity and a point 1 metre south of the common boundary of Nos. 3 and 5 Copleston Road;	At any time
	(ii) between a point 11 metres north of the north-western kerb-line of Choumert Road and a point 0.5 metres south of the common boundary of Nos. 15 and 17 Copleston Road;	At any time
	(iii) between a point 11 metres north of the north-western kerb-line of Danby Street and the common boundary of Nos. 35 and 37 Copleston Road;	At any time

SCHEDULE 1 – WAITING RESTRICTIONS
(Substitution in Schedule 1 to the Order of 2015)

Item No. (1)	Street (2)	Prescribed hours (3)
	(iv) between a point 10 metres south of the common boundary of Nos. 35 and 37 Copleston Road and a point 6 metres north of the northern wall of No. 39 Copleston Road;	At any time
	(v) between the common boundary of Nos. 45 and 47 Copleston Road and a point 10.5 metres south of the south-eastern kerb-line of Avondale Rise;	At any time
	(vi) between a point 9.5 metres north of the north-western kerb-line of Soames Street and a point 7 metres south of the south-eastern kerb-line of Soames Street;	At any time
	(vii) between a point 4 metres south of the common boundary of Nos. 89 and 91 Copleston Road and a point 2.5 metres north of the common boundary of Nos. 93 and 95 Copleston Road;	At any time
	(viii) between the common boundary of Nos. 103 and 105 Copleston Road and the common boundary of Nos. 111 and 113 Copleston Road;	At any time
	(ix) between a point 2 metres north-west of the southernmost wall of No. 138 Oglander Road and the northern kerb-line of Grove Vale;	At any time
	(b) the west and south-west side	
	(i) between its northern extremity and a point 3 metres north of the common boundary of Nos. 2 and 4 Copleston Road;	At any time
	(ii) between a point 10 metres north of the northern kerb-line of Avondale Rise and a point 10 metres south of the southern kerb-line of Avondale Rise;	At any time
	(iii) between a point 15 metres north-west of the north-western kerb-line of Hayes Grove and a point 1.5 metres south-east of the north-western wall of No. 144 Copleston Road;	At any time
	(iv) between a point 7.5 metres south-east of the south-eastern wall of No. 166 Copleston Road and the northern kerb-line of Grove Vale;	At any time
	(c) the north side of its northern extremity.	At any time
267.	DANBY STREET	
	(a) the north-west side	
	(i) between the eastern kerb-line of Copleston Road and a point 11 metres north-east of that kerb-line;	At any time

SCHEDULE 1 – WAITING RESTRICTIONS
(*Substitution in Schedule 1 to the Order of 2015*)

<i>Item No. (1)</i>	<i>Street (2)</i>	<i>Prescribed hours (3)</i>
	(ii) between a point 24 metres north-east of the eastern kerb-line of Copleston Road and a point 6 metres north-east of the south-western boundary of No. 1 Danby Street;	At any time
	(iii) between a point 1 metre north-east of the common boundary of Nos. 17 and 19 Danby Street and the common boundary of Nos. 19 and 21 Danby Street;	At any time
	(iv) between a point 0.5 metres south-west of the common boundary of Nos. 27 and 29 Danby Street and the common boundary of Nos. 29 and 31 Danby Street;	At any time
	(v) between a point 0.5 metres south-west of the common boundary of Nos. 33 and 35 Danby Street and a point 0.5 metres north-east of the common boundary of Nos. 35 and 41 Danby Street;	At any time
	(vi) between a point 1 metre north-east of the common boundary of Nos. 63 and 65 Danby Street and a point 1.5 metres north-east of the common boundary of Nos. 65 and 67 Danby Street;	At any time
	(vii) between the common boundary of Nos. 73 and 75 Danby Street and the common boundary of Nos. 91 and 93 Danby Street;	8.30 am to 6.30 pm Monday to Saturday
	(viii) between the common boundary of Nos. 91 and 93 Danby Street and the north-western kerb-line of Bellenden Road ;	At any time
(b)	the south-east side	
	(i) between the eastern kerb-line of Copleston Road and a point 10 metres north-east of that kerb-line;	At any time
	(ii) between a point 21 metres north-east of the north-eastern kerb-line of Danby Street and a point 2.5 metres north-east of the south-western wall of No. 2 Danby Street;	At any time
	(iii) between the common boundary of Nos. 80 and 82 Danby Street and a point opposite the common boundary of Nos. 89 and 91 Danby Street;	8.30 am to 6.30 pm Monday to Saturday
	(iv) between a point opposite the common boundary of Nos. 89 and 91 Danby Street and the north-western kerb-line of Bellenden Road .	At any time

SCHEDULE 1 – WAITING RESTRICTIONS
(Substitution in Schedule 1 to the Order of 2015)

Item No. (1)	Street (2)	Prescribed hours (3)
324.	EAST DULWICH ROAD	
	1. the arm fronting St. John's Church and Nos. 64-126 East Dulwich Road	
	(a) the north-west side	
	(i) between the north-eastern kerb-line of Grove Vale and a point 4.5 metres south-east of the common boundary of Nos. 120 and 122 East Dulwich Road;	At any time
	(ii) between a point 4 metres south-west of the common boundary of Nos. 112 and 114 East Dulwich Road and a point 1.5 metres north-east of the common boundary of Nos. 96 and 98 East Dulwich Road;	At any time
	(iii) between a point 2.5 metres north-east of the common boundary of Nos. 82 and 84 East Dulwich Road and a point 19.5 metres south-west of the common boundary of Nos. 68 and 66 East Dulwich Road;	At any time
	(iv) between the common boundary of Nos. 64 and 66 East Dulwich Road and a point 11.5 metres north-east of the common boundary of No. 64 East Dulwich Road and St. John's Church, East Dulwich Road;	At any time
	(v) between a point 33 metres north-east of the common boundary of No. 64 East Dulwich Road and St. John's Church, East Dulwich Road and a point 15metres south-west of the south-western kerb-line of Adys Road;	At any time
	(vi) between the south-western kerb-line of Adys Road and a point 9.5 metres south-west of that kerb-line;	At any time
	(b) the south-east side	
	(i) between the north-eastern kerb-line of Grove Vale and a point 1 metre south-west of a point opposite the common boundary of Nos. 112 and 114 East Dulwich Road;	At any time
	(ii) between a point 3.5 metres south-west of a point opposite the common boundary of Nos. 96 and 98 East Dulwich Road and a point 18 metres south-west of a point opposite the common boundary of Nos. 76 and 78 East Dulwich Road;	At any time
	(iii) between a point 11 metres north-east of a point opposite the common boundary of Nos. 76 and 78 East Dulwich Road and the south-western kerb-line of Adys Road;	At any time

SCHEDULE 1 – WAITING RESTRICTIONS
(Substitution in Schedule 1 to the Order of 2015)

Item No. (1)	Street (2)	Prescribed hours (3)
2. the main arm		
(a) the north-west and north side		
	(i) between its junction with Grove Vale and a point 23.5 metres south-west of the south-western wall of No. 60 East Dulwich Road;	At any time
	(ii) between a point 6.5 metres south-west of the south-western wall of No. 60 East Dulwich Road and a point 1.5 metres south-west of the common boundary of Nos. 52 and 54 East Dulwich Road;	At any time
	(iii) between a point 2.5 metres west of the common boundary of Nos. 42 and 44 East Dulwich Road and a point 22 metres north-east of the north-eastern kerb-line of Gowlett Road;	At any time
	(iv) between a point 22 metres north-east of the north-eastern kerb-line of Gowlett Road and a point 11.5 metres south-west of the south-western kerb-line of Fenwick Road;	7 am to 7 pm Monday to Saturday
	(v) between a point 11.5 metres south-west of the south-western kerb-line of Fenwick Road and its junction with Nunhead Lane;	At any time
(b) the south-east and south side		
	(i) between its junction with Spurling Road and Lordship Lane and a point 13.5 metres east of the eastern kerb-line of Oakhurst Grove;	At any time
	(ii) between a point 11 metres west of the common boundary of No. 1 Devonshire Terrace, East Dulwich Road and No. 21 East Dulwich Road and its junction with Nunhead Lane.	At any time
348.	EVERTHORPE ROAD	
(a) the north-east side		
	(i) between the south-eastern kerb-line of Oxenford Street and a point 9.5 metres south-east of that kerb-line;	At any time
	(ii) between the north-western kerb-line of Oglander Road and a point 6 metres north-west of that kerb-line;	At any time
(b) the south-west side		
	(i) between the south-eastern kerb-line of Oxenford Street and a point 10 metres south-east of that kerb-line;	At any time

SCHEDULE 1 – WAITING RESTRICTIONS
(Substitution in Schedule 1 to the Order of 2015)

Item No. (1)	Street (2)	Prescribed hours (3)
	(ii) between the north-western kerb-line of Oglander Road and a point 6 metres north-west of that kerb-line.	At any time
1127.	FENWICK GROVE	
	(a) the north-west side	
	(i) between the south-western kerb-line of Fenwick Road and a point 11 metres south-west of that kerb-line;	At any time
	(ii) between a point 16 metres south-west of the common boundary of Nos. 4 and 6 Fenwick Grove and its south-western extremity;	At any time
	(b) the south-east side	
	(i) between the south-western kerb-line of Fenwick Road and a point 11 metres south-west of that kerb-line;	At any time
	(ii) between a point 28.5 metres south-west of the south-western kerb-line of Fenwick Road and the common boundary of Nos. 3 and 5 Fenwick Grove;	At any time
	(iii) between a point 16 metres south-west of the common boundary of Nos. 3 and 5 Fenwick Grove and its south-western extremity;	At any time
	(c) the south-west side of its south-western extremity.	At any time
364.	FENWICK ROAD	
	(a) the north-east side	
	(i) between the south-eastern kerb-line of Nutbrook Street and a point 7.5 metres south-east of that kerb-line;	At any time
	(ii) between a point 11 metres north-west of the north-western kerb-line of Dewar Street and a point 3 metres south-east of the common boundary of nos. 62 and 64 Fenwick Road;	At any time
	(iii) between a point 7.5 metres south-east of the north-westernmost wall of Nos. 1-30 Strickland Court, Fenwick Road and a point 25.5 metres south-east of that wall;	At any time
	(iv) between a point 25 metres north-west of the south-easternmost wall of Nos. 1-30 Strickland Court, Fenwick Road and a point 12.5 metres north-west of that wall;	At any time

SCHEDULE 1 – WAITING RESTRICTIONS
(Substitution in Schedule 1 to the Order of 2015)

Item No. (1)	Street (2)	Prescribed hours (3)
	(v) between the north-western kerb-line of East Dulwich Road and a point 6.5 metres north-west of that kerb-line;	At any time
	(b) the south-west side	
	(i) between the south-eastern kerb-line of Nutbrook Street and a point 7.5 metres south-east of that kerb-line;	At any time
	(ii) between a point 7.5 metres north-west of the north-western kerb-line of Amott Road and a point 7.5 metres south-east of the south-eastern kerb-line of Amott Road.	At any time
	(iii) between a point 4.5 metres south-east of the south-eastern wall of No. 41 Fenwick Road and a point 0.5 metres south-east of the common boundary of Nos. 37 and 39 Fenwick Road;	At any time
	(iv) between a point 7.5 metres north-west of the north-western kerb-line of Fenwick Grove the common boundary of Nos. 31 and 33 Fenwick Road and a point 7.5 metres south-east of the south-eastern kerb-line of Fenwick Grove. 2 metres south-east of the common boundary of Nos. 27 and 29 Fenwick Road;	At any time
	(v) between the common boundary of Nos. 1 and 3 Fenwick Road and a point 12.5 metres south-east of the common boundary of Nos. 1-4 Burlington Court and No. 1 Fenwick Road;	At any time
	(vi) between a point 1 metre north-west of the south-eastern boundary of Nos. 1-4 Burlington Court, Fenwick Road and a point 6.5 metres south-east of that boundary;	At any time
	(vii) between the north-western kerb-line of East Dulwich Road and a point 5.5 metres north-west of that kerb-line.	At any time
429.	GOWLETT ROAD	
	(a) the north-east side	
	(i) between the south-eastern kerb-line of Amott Road and a point 9.5 metres south-east of that kerb-line;	At any time
	(ii) between a point 4 metres south-east of the common boundary of Nos. 11 and 13 Gowlett Road and a point 1.5 metres south-east of the north-western wall of No. 7 Gowlett Road;	At any time

SCHEDULE 1 – WAITING RESTRICTIONS
(Substitution in Schedule 1 to the Order of 2015)

Item No. (1)	Street (2)	Prescribed hours (3)
	(iii) between the north-western kerb-line of East Dulwich Road and a point 7 metres north-west of that kerb-line;	At any time
	(b) the south-west side	
	(i) between the south-eastern kerb-line of Amott Road and a point 16 metres south-east of that kerb-line;	At any time
	(ii) between a point 6.5 metres north-west of the north-western kerb-line of Hinckley Road and a point 6.5 metres south-east of the south-eastern kerb-line of Hinckley Road;	At any time
	(iii) between a point 2.5 metres north-west of the south-eastern wall of No. 2 Gowlett Road and a point 5 metres south-east of that wall;	At any time
	(iv) between the north-western kerb-line of East Dulwich Road and a point 6 metres north-west of that kerb-line.	At any time
447.	GROVE VALE	
	(a) the north-east, north and north-west side	
	(i) between the south-eastern kerb-line of Quorn Road and a point 34.5 metres west of the common boundary of Grove Vale Library, Nos. 25-27 Grove Vale and No. 29 Grove Vale;	At any time
	(ii) between a point 3.5 metres west of the common boundary of Grove Vale Library, Nos. 25-27 Grove Vale and No. 29 Grove Vale and a point 6 metres west of the south-eastern wall of 'The Vale' public house, Nos. 31-33 Grove Vale;	8.30 am to 6.30 pm Monday to Saturday
	(iii) between a point 20.5 metres east of the common boundary of Grove Vale Library, Nos. 25-27 Grove Vale and No. 29 Grove Vale north-west of the south-eastern wall of 'The Vale' public house, Nos. 31-33 Grove Vale and a point 1 metre east of the south-eastern wall of 'The Vale' public house, Nos. 31-33 Grove Vale; and a point 14 metres west of the common boundary of Nos. 37 and 39 Grove Vale;	At any time
	(iv) between a point a point 1 metre east of the south-eastern wall of 'The Vale' public house, Nos. 31-33 Grove Vale and a point 2 metres east of the common boundary of Nos. 39 and 41 Grove Vale;	8.30 am to 6.30 pm Monday to Saturday
	(v) between a point 2.5 metres north-east of the common boundary of Nos. 39 and 41 Grove Vale and a point 6.55.5 metres south-west of the north-eastern wall of Nos. 55-63 Grove Vale;	At any time

SCHEDULE 1 – WAITING RESTRICTIONS
(Substitution in Schedule 1 to the Order of 2015)

Item No. (1)	Street (2)	Prescribed hours (3)
(vi)	between a point 60.5 metres south-west of the north-eastern wall of Nos. 55-63 Grove Vale and a point 0.5 metres south-west of the south-western wall of No. 65 Grove Vale;	8.30 am to 6.30 pm Monday to Saturday
(vii)	between a point 5 metres south-west of the south-western wall of No. 65 Grove Vale and a point 0.5 metres south-west of that wall;	8.30 am to 6.30 pm Monday to Saturday
(viii)	between a point 0.5 metres south-west of the western wall of No. 65 Grove Vale and a point 1.516 metres west of the common boundary of Nos. 73 79 and 75 81 Grove Vale;	At any time
(ix)	between a point 1 metre west of the common boundary of Nos. 79 and 81 Grove Vale to and the common boundary of Nos. 93 and 95 Grove Vale;	At any time
(x)	between the common boundary of Nos. 93 and 95 Grove Vale and a point 2 metres north-west of the north-western kerb-line of Ondine Road;	7 am to 7 pm
(xi)	between a point 2 metres north-west of the north-western kerb-line of Ondine Road and a point 5 metres south-east of the south-eastern kerb-line of Ondine Road;	At any time
(xii)	between a point 5 metres south-east of the south-eastern kerb-line of Ondine Road and a point 8 metres north-west of the north-western kerb-line of the north-western arm of East Dulwich Road;	7 am to 7 pm
(xiii)	between a point 8 metres north-west of the north-western kerb-line of the north-western arm of East Dulwich Road and the north-western kerb-line of the south-eastern arm of East Dulwich Road;	At any time
(b)	the south-west, south and south-east side	
(i)	between the south-eastern kerb-line of St. Francis Road and a point 0.5 metres east of the common boundary of Nos. 36 and 38 Grove Vale;	At any time
(ii)	between a point 2 metres north-east of the common boundary of Nos. 44 and 46 Grove Vale and the common boundary of Nos. 58 and 60 Grove Vale;	At any time
(iii)	between the common boundary of Nos. 58 and 60 Grove Vale and a point 18.5 metres east of the eastern wall of No. 68 Grove Vale;	8.30 am to 6.30 pm Monday to Saturday
(iv)	between a point 18.5 metres east of the eastern wall of No. 68 Grove Vale and a point 17 metres north-west of the south-eastern wall of Goose Green Primary School, Grove Vale;	At any time

SCHEDULE 1 – WAITING RESTRICTIONS
(Substitution in Schedule 1 to the Order of 2015)

Item No. (1)	Street (2)	Prescribed hours (3)
	(v) between a point 17 metres north-west of the south-eastern wall of Goose Green Primary School, Grove Vale and the common boundary of Nos. 94 and 96 Grove Vale;	8.30 am to 6.30 pm Monday to Saturday
	(vi) between the common boundary of Nos. 94 and 96 Grove Vale and its junction with Lordship Lane.	At any time
471.	HAYES GROVE	
	(a) the north-west, north and north-east side, between the western kerb-line build-out of Copleston Road and a point 8 4.5 metres north-west of the western south-eastern wall of Nos. 6461-66 63 Hayes Grove;	At any time
	(b) the south-east, south and south-west side, between the western kerb-line build-out of Copleston Road and the western wall of Nos. 1-3 Hayes Grove;	At any time
	(i) between the western kerb-line build-out of Copleston Road and a point 2 metres south-east of the north-eastern wall of Nos. 1-3 Hayes Grove;	At any time
	(ii) between a point 20 2 metres south-east of the north-eastern wall of Nos. 1-3 Hayes Grove and a point 10 metres north-west of the north-western kerb-line of Besant Place.	At any time
1128.	HINCKLEY ROAD	
	(a) the north-west side	
	(i) between the south-western kerb-line of Gowlett Road and a point 7.5 metres south-west of that kerb-line;	At any time
	(ii) between a point 4 metres north-east of the north-eastern kerb-line of Keston Road and a point 6 metres south-west of the south-western kerb-line of Keston Road;	At any time
	(iii) between a point 17 metres south-west of the south-western kerb-line of Keston Road and its south-western extremity;	At any time
	(b) the south-east side	
	(i) between the south-western kerb-line of Gowlett Road and a point 8 metres south-west of that kerb-line;	At any time
	(ii) between a point 3 metres south-west of the common boundary of Nos. 18 and 20 Hinckley Road and its south-western extremity;	At any time

SCHEDULE 1 – WAITING RESTRICTIONS
(Substitution in Schedule 1 to the Order of 2015)

Item No. (1)	Street (2)	Prescribed hours (3)
	(c) the south-west side of its south-western extremity.	At any time
1129.	HOWDEN STREET	
	(a) the north-west side	
	(i) between the north-eastern kerb-line of Maxted Road and a point 10 metres north-east of that kerb-line;	At any time
	(ii) between a point 2.5 metres north-east of the common boundary of Nos. 15 and 17 Howden Street and a point 2 metres south-west of the common boundary of Nos. 19 and 21 Howden Street;	At any time
	(iii) between a point 1.5 metres south-west of the north-eastern boundary of No. 37 Howden Street and a point 21 metres south-west of the south-western kerb-line of Waghorn Street;	At any time
	(iv) between the south-western kerb-line of Waghorn Street and a point 9 metres south-west of that kerb-line;	At any time
	(b) the south-east side	
	(i) between the north-eastern kerb-line of Maxted Road and a point 10 metres north-east of that kerb-line;	At any time
	(ii) between a point 2.5 metres north-east of the common boundary of Nos. 16 and 18 Howden Street and a point 2 metres south-west of the common boundary of Nos. 20 and 22 Howden Street;	At any time
	(iii) between the south-western kerb-line of Waghorn Street and a point 8.5 metres south-west of that kerb-line.	At any time
1130.	KESTON ROAD	
	(a) the north-east side	
	(i) between the south-eastern kerb-line of Amott Road and a point 7.5 metres south-east of that kerb-line;	At any time
	(ii) between the north-western kerb-line of Hinckley Road and a point 8 metres north-west of that kerb-line;	At any time
	(b) the south-west side	
	(i) between the south-eastern kerb-line of Amott Road and a point 7.5 metres south-east of that kerb-line;	At any time

SCHEDULE 1 – WAITING RESTRICTIONS
(Substitution in Schedule 1 to the Order of 2015)

Item No. (1)	Street (2)	Prescribed hours (3)
	(ii) between the north-western kerb-line of Hinckley Road and a point 8 metres north-west of that kerb-line.	At any time
640.	MARSDEN ROAD	
	(a) the north-east side	
	(i) between the south-eastern kerb-line of Oglander Road and the common boundary of Nos. 1 and 3 Marsden Road;	At any time
	(ii) between the north-western kerb-line of Ondine Road and a point 10 metres north-west of that kerb-line;	At any time
	(b) the south-west side	
	(i) between the south-eastern kerb-line of Oglander Road and a point 0.5 metres south-east of the north-western wall of No. 2 Marsden Road;	At any time
	(ii) between a point 1 metre north-west of the south-eastern wall of No. 26 Marsden Road and a point 2 metres south-east of the north-western wall of No. 30 Marsden Road;	At any time
	(iii) between a point 1 metre north-west of the south-eastern wall of No. 38 Marsden Road and a point 7 metres south-east of that wall;	At any time
	(iv) between the north-western kerb-line of Ondine Road and a point 10 metres north-west of that kerb-line.	At any time
647.	MAXTED ROAD	
	(a) the north-east and east side	
	(i) between the south-eastern kerb-line of Bellenden Road and a point 8 metres south-east of the south-eastern kerb-line of Sandison Street;	At any time
	(ii) between a point 8 metres south-east of the south-eastern kerb-line of Sandison Street and a point 10 metres north-west of the north-western kerb-line of Mc Dermott Road;	8.30 am to 6.30 pm Monday to Saturday
	(iii) between a point 10 metres north-west of the north-western kerb-line of Mc Dermott Road and a point 10 metres south-east of the south-eastern kerb-line of Mc Dermott Road;	At any time

SCHEDULE 1 – WAITING RESTRICTIONS
(Substitution in Schedule 1 to the Order of 2015)

Item No. (1)	Street (2)	Prescribed hours (3)
	(iv) between a point 10 metres south-east of the south-eastern kerb-line of Mc Dermott Road and a point 8.5 metres north-west of the north-western kerb-line of Wingfield Street;	8.30 am to 6.30 pm Monday to Saturday
	(v) between a point 8.5 metres north-west of the north-western kerb-line of Wingfield Street and the common boundary of Nos. 29 and 31 Maxted Road;	At any time
	(vi) between a point 2 metres north-west of the south-eastern wall of No. 35 Maxted Road and a point 6.5 metres south-east of that wall;	At any time
	(vii) between a point 10 metres north-west of the north-western kerb-line of Howden Street and a point 1.5 metres south-east of the common boundary of Nos. 51 and 53 Maxted Road;	At any time
	(viii) between the north-western kerb-line of Nutbrook Street and a point 9.5 metres north-west of that kerb-line;	At any time
	(b) the south-west and west side	
	(i) between the south-eastern kerb-line of Bellenden Road and a point 8.5 metres south of a point opposite the south-eastern kerb-line of Sandison Street;	At any time
	(ii) between the common boundary of Nos. 18 and 20 Maxted Road and a point 2 metres south-east of the common boundary of Nos. 22 and 24 Maxted Road;	At any time
	(iii) between a point 2 metres north-west of the common boundary of Nos. 48 and 50 Maxted Road and a point 1.5 metres north-west of the common boundary of Nos. 50 and 52 Maxted Road;	At any time
	(iv) between the north-western kerb-line of Nutbrook Street and a point 15 metres north-west of that kerb-line.	At any time
689.	MUSCHAMP ROAD	
	(a) the north-east side	
	(i) between the south-eastern kerb-line of Oglander Road and the south-eastern wall of No. 3 Muschamp Road;	At any time
	(ii) between the north-western kerb-line of Ondine Road and a point 12 metres north-west of that kerb-line;	At any time
	(b) the south-west side	

SCHEDULE 1 – WAITING RESTRICTIONS
(Substitution in Schedule 1 to the Order of 2015)

Item No. (1)	Street (2)	Prescribed hours (3)
	(i) between the south-eastern kerb-line of Oglander Road and a point 6 metres south-east of that kerb-line;	At any time
	(ii) between the north-western kerb-line of Ondine Road and a point 12 metres north-west of that kerb-line.	At any time
716.	NUTBROOK STREET	
	(a) the north-west side	
	(i) between the north-eastern kerb-line of Adys Road and a point 6.5 metres north-east of that kerb-line;	At any time
	(ii) between a point 17.5 metres north-east of the north-eastern kerb-line of Adys Road and a point 1.5 metres south-west of the south-western wall of No. 1 Nutbrook Street;	At any time
	(iii) between a point 8.5 metres north-east of the south-western wall of No. 1 Nutbrook Street and a point 1.5 metres north-east of the south-western wall of No. 5 Nutbrook Street;	At any time
	(iv) between the common boundary of Nos. 11 and 13 Nutbrook Street and a point 7.5 metres north-east of the north-eastern kerb-line of Maxted Road;	At any time
	(v) between a point 7.5 metres south-west of the south-western wall of No. 15 Nutbrook Street and a point 0.5 metres south-west of that wall;	At any time
	(vi) between the common boundary of Nos. 31 and 33 Nutbrook Street and the common boundary of Nos. 33 and 35 Nutbrook Street;	At any time
	(vii) between a point 1 metre north-east of the north-eastern wall of No. 49 Nutbrook Street and a point 8 metres north-east of that wall;	At any time
	(viii) between a point 7.5 metres south-west of the south-western kerb-line build-out of Waghorn Street and a point 12 metres north-east of the north-eastern kerb-line build-out of Waghorn Street;	At any time
	(iii) between a point 12.5 metres south-west of the south-western kerb-line of Anstey Road and the north-eastern kerb-line of Troy Town;	At any time
	(b) the south-east side	
	(i) between the north-eastern kerb-line of Adys Road and a point 12 metres north-east of that kerb-line;	At any time

SCHEDULE 1 – WAITING RESTRICTIONS
(Substitution in Schedule 1 to the Order of 2015)

Item No. (1)	Street (2)	Prescribed hours (3)
	(ii) between a point 4.5 metres north-east of the north-eastern wall of No. 84 Nutbrook Street and a point 15 metres north-east of that wall;	At any time
	(iii) between a point 8 metres south-west of the south-western kerb-line of Fenwick Road and a point 5 metres north-east of the north-eastern kerb-line of Fenwick Road;	At any time
	(iv) between a point 5 metres north-east of the north-eastern kerb-line of Fenwick Road and a point 5 metres south-west of the south-western kerb-line of Troy Town;	8.30 am to 6.30 pm Monday to Saturday
	(v) between the south-western kerb-line of Troy Town and a point 5 metres south-west of that kerb-line.	At any time
723.	OGLANDER ROAD	
	(a) the north-west side	
	(i) between the south-western kerb-line of Maxted Road and a point 8 metres south-west of that kerb-line;	At any time
	(ii) between a point 8 metres south-west of the south-western kerb-line of Maxted Road and the north-eastern boundary of No. 2 Oglander Road;	8.30 am to 6.30 pm Monday to Saturday
	(iii) between a point 1.5 metres south-west of the common boundary of Nos. 30 and 32 Oglander Road and the common boundary of Nos. 40 and 42 Oglander Road;	At any time
	(iv) between a point 7.5 metres south-west of the common boundary of Nos. 46 and 48 Oglander Road and a point 2 metres south-west of the north-eastern wall of No. 52 Oglander Road;	At any time
	(v) between a point 5 metres north-east of the north-eastern kerb-line of Oxenford Street and a point 6 metres south-west of the south-western kerb-line of Oxenford Street;	At any time
	(vi) between a point 3 metres south-west of the south-western wall of No. 106 Oglander Road and a point 2.5 metres south-west of the north-eastern wall of No. 108 Oglander Road;	At any time
	(vii) between a point 11 metres north-east of the north-eastern kerb-line of Everthorpe Road and the common boundary of Nos. 120 and 122 Oglander Road;	At any time
	(viii) between a point 14 metres south-west of the south-western wall of No. 136 Oglander Road and the north-eastern kerb-line of Copleston Road;	At any time

SCHEDULE 1 – WAITING RESTRICTIONS
(Substitution in Schedule 1 to the Order of 2015)

Item No. (1)	Street (2)	Prescribed hours (3)
	(b) the south-east side	
	(i) between the south-western kerb-line of Maxted Road and a point 8 metres south-west of that kerb-line;	At any time
	(ii) between a point 8 metres south-west of the south-western kerb-line of Maxted Road and a point 7.5 metres north-east of the north-eastern boundary of No. 1 Oglander Road;	8.30 am to 6.30 pm Monday to Saturday
	(iii) between a point 1 metre north-east of the common boundary of Nos. 13 and 15 Oglander Road and a point 10 metres south-west of the south-western kerb-line of Adys Road;	At any time
	(iv) between a point 33.5 metres south-west of the south-western kerb-line of Adys Road and a point 5 metres north-east of the north-eastern wall of No. 19 Oglander Road;	At any time
	(v) between a point 10 metres south-west of the north-eastern wall of No. 19 Oglander Road and a point 11 metres south-west of the south-western kerb-line of Muschamp Road;	At any time
	(vi) between a point 10 metres north-east of the north-eastern kerb-line of Marsden Road and a point 11.5 metres south-west of the south-western kerb-line of Marsden Road;	At any time
	(vii) between a point 7 metres south-west of the south-western wall of No. 77 Oglander Road and the north-eastern kerb-line of Copleston Road.	At any time
731.	ONDINE ROAD	
	(a) the north-west side	
	(i) between the north-eastern kerb-line of Grove Vale and a point 6 metres north-west of that kerb-line;	At any time
	(ii) between a point 11.5 metres south-west of the south-western kerb-line of Marsden Road and a point 2.5 metres north-east of the common boundary of Nos. 55 and 57 Ondine Road;	At any time
	(iii) between a point 10 metres south-west of the south-western kerb-line of Muschamp Road and a point 2 metres north-east of the common boundary of Nos. 75 and 77 Ondine Road;	At any time
	(iv) between the south-western kerb-line of Adys Road and a point 16.5 metres south-west of that kerb-line;	At any time

SCHEDULE 1 – WAITING RESTRICTIONS
(Substitution in Schedule 1 to the Order of 2015)

Item No. (1)	Street (2)	Prescribed hours (3)
	(b) the south-east side	
	(i) between the north-eastern kerb-line of Grove Vale and a point 6 metres north-west of that kerb-line;	At any time
	(ii) between a point 23.5 metres north-east of the north-eastern kerb-line of Grove Vale and the south-western wall of No. 2 Ondine Road;	At any time
	(iii) between the south-western kerb-line build-out of Adys Road and a point 16 metres south-west of that kerb-line build-out.	At any time
745.	OXENFORD STREET	
	(a) the north-west and north-east side	
	(i) between the eastern kerb-line of Copleston Road and a point 6.5 metres north-east of that kerb-line;	At any time
	(ii) between a point 10 metres south-west of the south-western kerb-line of Bellenden Road and a point 2.5 metres north-east of the common boundary of Nos. 1 and 3 Oxenford Street;	At any time
	(iii) between the north-western kerb-line of Oglander Road and a point 5 metres north-west of that kerb-line;	At any time
	(b) the south-east and south-west side	
	(i) between the eastern kerb-line of Copleston Road and a point 9 metres north-east of that kerb-line;	At any time
	(ii) between a point 21 metres north-east of the eastern kerb-line of Copleston Road and a point 2 metres north-east of the common boundary of Nos. 2 and 4 Oxenford Street;	At any time
	(iii) between the north-western kerb-line of Oglander Road and a point 5 metres north-west of that kerb-line;	At any time
817.	REEDHAM STREET	
	(a) the north-east side	
	(i) between the south-eastern kerb-line of Choumert Road and a point 10 metres south-east of that kerb-line;	At any time
	(ii) between a point 10 metres south-east of the south-eastern kerb-line of Choumert Road and a point 6.5 metres north-west of the south-eastern boundary of Nos. 25 to 37 Reedham Street;	8.30 am to 6.30 pm Monday to Saturday

SCHEDULE 1 – WAITING RESTRICTIONS
(Substitution in Schedule 1 to the Order of 2015)

Item No. (1)	Street (2)	Prescribed hours (3)
	(iii) between a point 6.5 metres north-west of the south-eastern boundary of Nos. 25 to 37 Reedham Street and a point 11.5 metres south-east of the south-eastern kerb-line of McDermott Road;	At any time
	(iv) between the north-western kerb-line of Wingfield Street and a point 7.5 metres north-west of that kerb-line;	At any time
	(b) the south-west side	
	(i) between the south-eastern kerb-line of Choumert Road and a point 10 metres south-east of that kerb-line;	At any time
	(ii) between a point 10 metres south-east of the south-eastern kerb-line of Choumert Road and a point 15 metres north-west of the north-western kerb-line of Sandison Street;	8.30 am to 6.30 pm Monday to Saturday
	(iii) the south-west side, between a point 15 metres north-west of the north-western kerb-line of Sandison Street and a point 8.5 metres south-east of the south-eastern kerb-line of Sandison Street;	At any time
	(iv) between a point 8.5 metres south-east of the south-eastern kerb-line of Sandison Street and a point 6.5 metres north-west of a point opposite the south-eastern boundary of Nos. 25 to 37 Reedham Street;	8.30 am to 6.30 pm Monday to Saturday
	(v) between a point 6.5 metres north-west of a point opposite the south-eastern boundary of Nos. 25 to 37 Reedham Street and a point 7.5 metres south-east of the south-eastern kerb-line of McDermott Road;	At any time
	(vi) between the north-western kerb-line of Wingfield Street and a point 7.5 metres north-west of that kerb-line.	At any time
1019.	VALE END	
	(a) the north-east, north and north-west side, between the north-eastern kerb-line of Grove Vale and its easternmost extremity;	At any time
	(b) the south-east, south and south-west side	
	(i) between the north-eastern kerb-line of Grove Vale and a point 19 metres north-east of that kerb-line;	At any time
	(ii) between a point 31.5 metres north-east of the north-eastern kerb-line of Grove Vale and its easternmost extremity;	At any time

SCHEDULE 1 – WAITING RESTRICTIONS
(Substitution in Schedule 1 to the Order of 2015)

Item No. (1)	Street (2)	Prescribed hours (3)
	(c) all sides of its easternmost extremity.	At any time
1034.	WAGHORN STREET	
	(a) the north-east side	
	(i) between the south-eastern kerb-line of McDermott Road and a point 10 metres south-east of that kerb-line;	At any time
	(i) between the north-western kerb-line of Nutbrook Street and a point 8.5 metres north-west of that kerb-line;	At any time
	(b) the south-west side	
	(i) between the south-eastern kerb-line of McDermott Road and a point 9 metres south-east of that kerb-line;	At any time
	(ii) between the common boundary of Nos. 12 and 14 Waghorn Street and the common boundary of Nos. 16 and 18 Waghorn Street;	At any time
	(iii) between a point 9 metres north-west of the north-western kerb-line of Howden Street and a point 4 metres south-east of the common boundary of Nos. 42 and 44 Waghorn Street;	At any time
	(iv) between the north-western kerb-line of Nutbrook Street and a point 9.5 metres north-west of that kerb-line.	At any time
1069.	WINGFIELD STREET	
	(a) the north-west side	
	(i) between the north-eastern kerb-line of Maxted Road and a point 9 metres north-east of that kerb-line;	At any time
	(ii) between a point 17 metres north-east of the north-eastern kerb-line of Maxted Road and a point 7.5 metres south-west of the south-western wall of No. 1 Wingfield Street;	At any time
	(iii) between the common boundary of Nos. 29 and 31 Wingfield Street and a point 9.5 metres north-east of the north-eastern kerb-line of Reedham Street;	At any time
	(iv) between the south-western kerb-line of Waghorn Street and a point 10.5 metres south-west of that kerb-line;	At any time
	(b) the south-east side	

SCHEDULE 1 – WAITING RESTRICTIONS
(*Substitution in Schedule 1 to the Order of 2015*)

<i>Item No.</i> (1)	<i>Street</i> (2)	<i>Prescribed hours</i> (3)
(i)	between the north-eastern kerb-line of Maxted Road and a point 9 metres north-east of that kerb-line;	At any time
(ii)	between the south-western boundary of No. 8 Wingfield Street and the common boundary of Nos. 8 and 10 Wingfield Street;	At any time
(iii)	between a point 2.5 metres south-west of the north-eastern wall of No. 18 Wingfield Street and a point 1.5 metres south-west of the common boundary of Nos. 22 and 24 Wingfield Street;	At any time
(iv)	between the south-western kerb-line of Waghorn Street and a point 8.5 metres south-west of that kerb-line.	At any time

SCHEDULE 2 – WAITING RESTRICTIONS
(Addition to Schedule 1 to the Order of 2015)

Item No. (1)	Street (2)	Prescribed hours (3)
****.	SOAMES STREET	
	(a) the north-west and north-east side	
	(i) between the eastern kerb-line of Copleston Road and a point 11 metres north-east of that kerb-line;	At any time
	(ii) between a point 2.5 metres north-east of the common boundary of Nos. 23 and 25 Soames Street and the north-western kerb-line of Bellenden Road;	At any time
	(b) the south-east and south-west side	
	(i) between the eastern kerb-line of Copleston Road and the south-western wall of No. 2 Soames Street;	At any time
	(ii) between a point 2.5 metres north-east of the north-eastern wall of No. 14 Soames Street and a point 11 metres north-east of that wall;	At any time
	(iii) between a point 27 metres north-east of the north-eastern wall of No. 14 Soames Street and the north-western kerb-line of Bellenden Road.	At any time

SCHEDULE 3 – LOADING RESTRICTIONS
(Addition to Schedule 2 to the Order of 2015)

<i>Item No.</i> (1)	<i>Street</i> (2)	<i>Restricted hours</i> (3)
***.	ADYS ROAD	
(a)	the north-east and east side, between the common boundary of Nos. 59 and 61 Adys Road and a point 7 metres south-east of the south-eastern kerb-line build-out of Amott Road;	At any time
(b)	the south-west and west side	
(i)	between a point 1 metre south-east of the common boundary of Nos. 62 and 64 Adys Road and the common boundary of Nos. 70 and 72 Adys Road;	At any time
(ii)	between a point 1.5 metres north-west of the common boundary of Nos. 82 and 84 Adys Road and the common boundary of Nos. 90 and 92 Adys Road.	At any time

EXPLANATORY NOTE

(This note is not part of the Order)

This Order:-

- (i) introduces new lengths of 'at any time' waiting restrictions in Adys Road, Amott Road, Avondale Rise, Bellenden Road, Besant Place, Choumert Road, Copleston Road, Danby Street, Everthorpe Road, Fenwick Grove, Fenwick Road, Gowlett Road, Hayes Grove, Hinckley Road, Howden Street, Keston Road, Marsden Road, Maxted Road, Muschamp Road, Nutbrook Street, Oglander Road, Ondine Road, Oxenford Street, Reedham Street, Waghorn Street and Wingfield Street;
- (ii) introduces new lengths of 'at any time' loading restrictions in certain lengths of Adys Road; and
- (iii) updates the definition of or formalises existing waiting restrictions in the above streets, East Dulwich Road, the north and north-east side of Grove Vale and Vale End;

so as to accommodate the provision of new parking places being part of a new Peckham West area 'PW' parking zone, in the London Borough of Southwark.