

Public notice (section 90G)

Forest Hill Road crossing improvements

1. Southwark Council hereby GIVES NOTICE under sections 90A to 90I of the Highways Act 1980¹ and in accordance with the provisions of the Highways (Traffic calming) Regulations 1999³, of the implementation of speed tables of flat-top construction, having a maximum height of 100 millimetres and covering the entire width of the carriageway/s, in FOREST HILL ROAD which lies within the London Borough of Lewisham and the London Borough of Southwark. All measures are agreed with the council of said borough, and will be in the following locations:-
 - (a) from a point 14 metres north-west of the north-western kerb-line of Brenchley Gardens extending north-westward for a distance of 7.5 metres;
 - (b) from the common boundary of Nos. 143 and 145 Forest Hill extending north-westward for a distance of 7.5 metres;
 - (c) from a point 27 metres north-west of the north-western kerb-line of Honor Oak Rise north-westward for a distance of 7.5 metres; and
 - (d) from a point 39 metres north-west of the north-western kerb-line of Honor Oak Park north-westward for a distance of 7.5 metres.
2. For more information about this notice please contact Southwark Council's Highways – Transport Projects team by e-mail Highways@southwark.gov.uk
3. Copies of this notice and plans may be found online at www.southwark.gov.uk/trafficorders, paper copies may be obtained from or viewed at Highways, Southwark Council, Environment and Leisure, 3rd floor hub 2, 160 Tooley Street, London SE1 2QH. Please email traffic.orders@southwark.gov.uk, or call 020 7525 3497, for details.

Dated 12 September 2019

Nicky Costin - Parking and Network Management Business Unit Manager, Regulatory Services

¹1980 c.66

²S.I. 1999/1065

³S.I. 1999/1026

Statement of reasons

Forest Hill Road crossing improvements

A report was commissioned to identify suitable physical traffic calming measures that can be used to reduce inappropriate speeds on roads where speeds remained high after the implementation of the 20mph borough wide scheme, and to prioritise those roads according to the budget available.

It has been recommended to implement new raised crossing facilities, in part of Forest Hill Road (either side of its junction with Brenchley Gardens and its junction with Honor Oak Rise) which lies within the London Borough of Lewisham and the London Borough of Southwark (Peckham Rye ward). All measures are agreed with the council of said borough, and will be in the following locations:-

- (a) from a point 14 metres north-west of the north-western kerb-line of Brenchley Gardens extending north-westward for a distance of 7.5 metres;
- (b) from the common boundary of Nos. 143 and 145 Forest Hill extending north-westward for a distance of 7.5 metres;
- (c) from a point 27 metres north-west of the north-western kerb-line of Honor Oak Rise north-westward for a distance of 7.5 metres; and
- (d) from a point 39 metres north-west of the north-western kerb-line of Honor Oak Park north-westward for a distance of 7.5 metres.

Link to decision:

<http://moderngov.southwark.gov.uk/ieDecisionDetails.aspx?ID=6715>

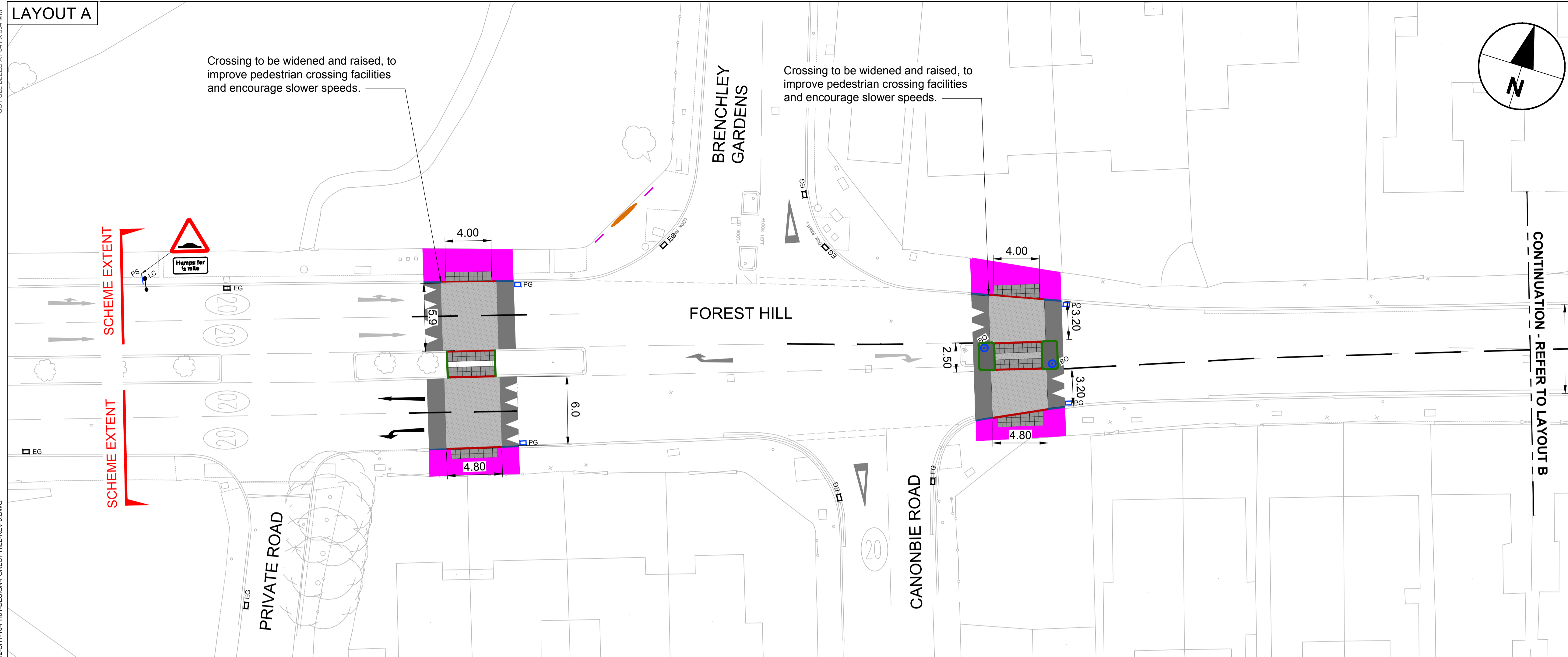
Dated 12 September 2019

Alex Rozema

Project Manager

Highways – Transport Projects

Highways@southwark.gov.uk



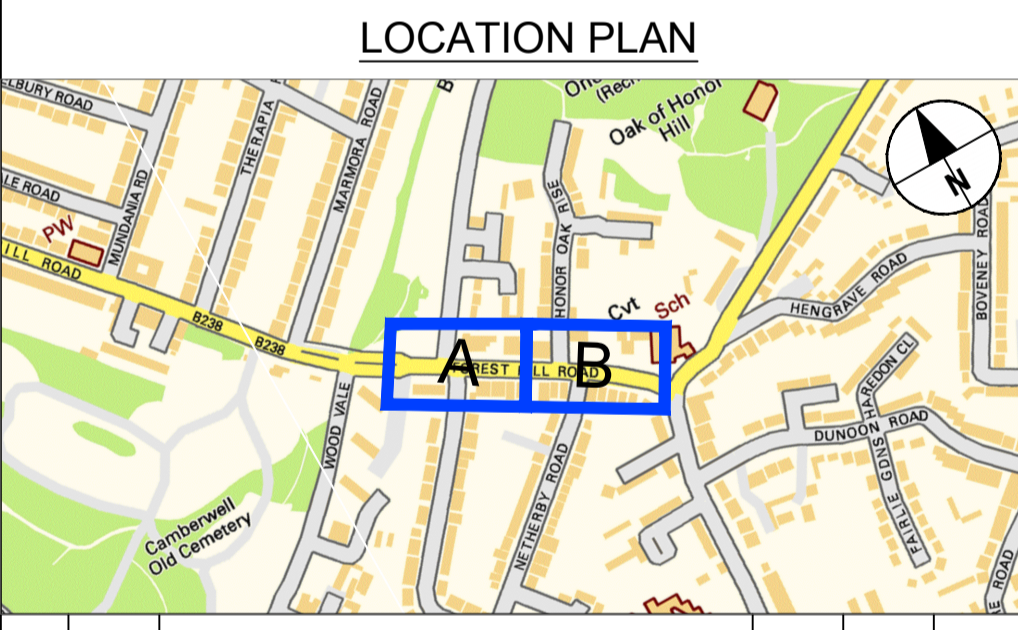
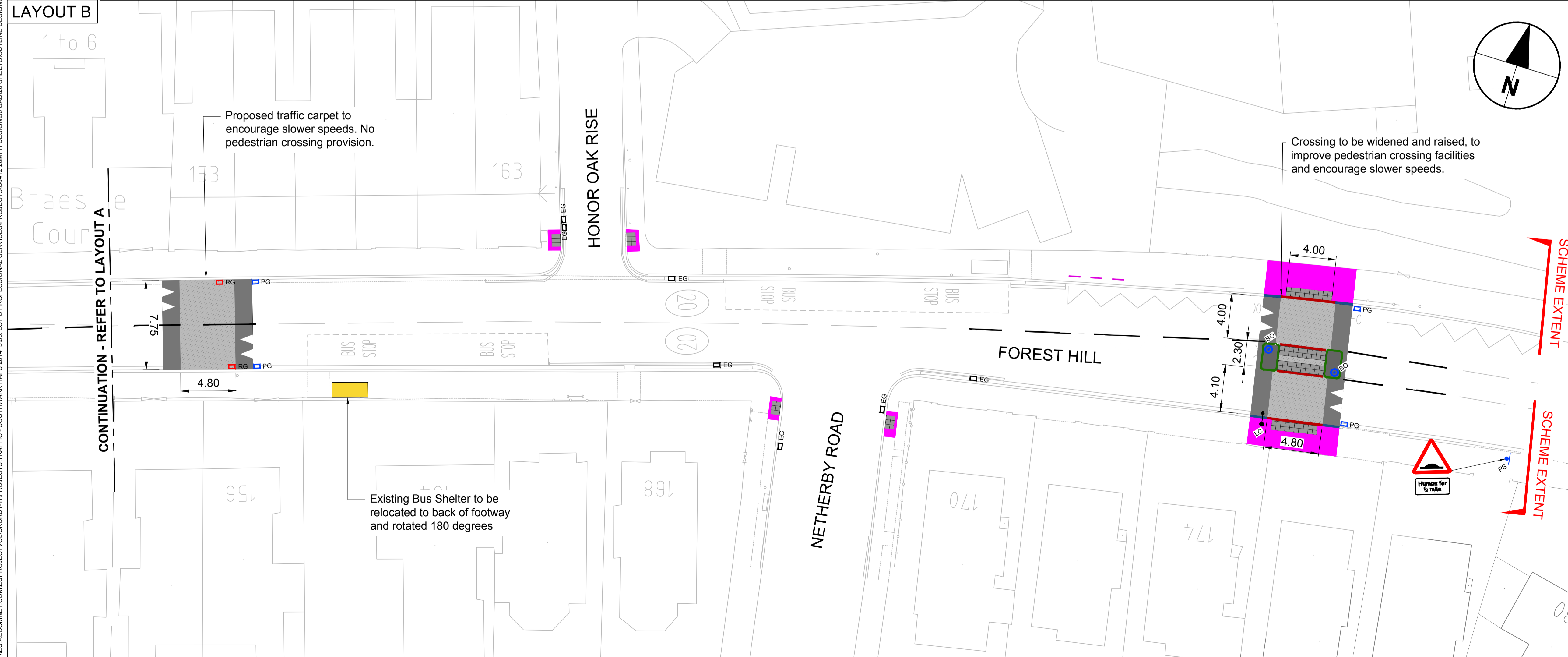
LEGEND

KEY

- PROPOSED ROAD MARKINGS
- PROPOSED RAISED TABLE
- PROPOSED FOOTWAY AREA TO BE RE-PROFILED
- PROPOSED BLISTER TACTILE PAVING
- PROPOSED FLUSH KERB
- PROPOSED KERB
- PROPOSED KERB (TRAFFIC ISLAND)
- EXISTING GULLY TO REMAIN
- PROPOSED GULLY
- EXISTING GULLY TO BE REMOVED
- PROPOSED BOLLARD
- PROPOSED HUMP WARNING SIGN
- PROPOSED BENCH
- PROPOSED CYCLE STAND
- PROPOSED SIGN ON EXISTING LAMP COLUMN
- EXISTING LAMP COLUMN
- PROPOSED SIGN ON NEW POST
- EXISTING RELOCATED BUS SHELTER

NOTES

- ALL DIMENSIONS IN METRES UNLESS OTHERWISE STATED.
- THE INFORMATION SHOWN ON THIS DRAWING IS BASED ON TOPOGRAPHICAL SURVEY UNDERTAKEN BY PREMIER SURVEYS LTD IN OCTOBER 2017 AND JANUARY 2018.
- THIS DRAWING IS TO BE READ IN CONJUNCTION WITH LB SOUTHWARK STREETSCAPE DESIGN MANUAL (SSDM) AND ALL RELEVANT CONTRACT CLAUSES.



REV	DATE	REVISION DESCRIPTION / DETAILS	AM	YD	AGB
0	31.07.18	FIRST ISSUE	AM	YD	AGB
REV	DATE	REVISION DESCRIPTION / DETAILS	DRN BY	CHKD BY	APRVD BY



PROJECT: 20mph Traffic Calming Review
OUTLINE DESIGN

TITLE: FOREST HILL ROAD

CONTRACT NO:	60493382-C0412	DRAWN	AM
SCALE:	1 : 500 @ A1	PURPOSE:	DISCUSSION
DRAWING NO:	60493382-C0412-OD-FH-01	CHECKED	YD
DATE DRAWN:	FEBRUARY 2018	APPROVED	AGB
DATE ISSUED:	31 JULY 2018	REV:	0