

Public notice

North Peckham area controlled parking zone 'R'

*The London Borough of Southwark (Parking places) (Parking zone 'R') (No. *) Order 201**

*The London Borough of Southwark (Parking places) (Car club) (No. *) Order 201**

*The London Borough of Southwark (Cycle hangars) (No. *) Order 201**

*The London Borough of Southwark (Free parking places) (Disabled persons) (No. *) Order 201**

*The London Borough of Southwark (Waiting and loading restrictions) (Amendment No. *) Order 201**

1. Southwark Council hereby GIVES NOTICE that it proposes to make the above orders under powers of the Road Traffic Regulation Act 1984¹, as amended.
2. The general effect of the orders, as part of the provision of new controlled parking zone 'R' in the North Peckham area, would be:-
 - (a) to provide permit holders' parking places in which vehicles in respect of which has been granted either a valid residents' permit, a valid business permit or a valid visitors' permit may be left between the hours of 8.30 am and 6.30 pm on Monday to Friday inclusive, in:- BLAKE'S ROAD, BRANCH STREET, BURCHER GALE GROVE, CALYPSO CRESCENT, CATOR STREET, CHANDLER WAY, CHARLES COVENEY ROAD, CINNAMON CLOSE, COMFORT STREET, COMMERCIAL WAY, CRANE STREET, DALWOOD STREET, DAVEY STREET, DIAMOND STREET, DRAGON ROAD, GANDOLFI STREET, HASLAM STREET, INNES STREET, KELLY AVENUE, LIDGATE ROAD, LISFORD STREET, LYNBROOK GROVE, MOODY ROAD, NEWENT CLOSE, PEARSE STREET, PECKHAM GROVE, SAMUEL STREET, SEDGMOOR PLACE, ST. GEORGE'S WAY, STOPES STREET, SUMNER ROAD, TOWER MILL ROAD, WATLING STREET and WODEHOUSE AVENUE;
 - (b) to provide 'permit holders past this point' parking places in which vehicles in respect of which has been granted either a valid residents' permit, a valid business permit or a valid visitors' permit may be left at any unmarked part of the kerbside (providing this does not cause an obstruction to the passage of other vehicles) between the hours of 8.30 am and 6.30 pm on Monday to Friday inclusive, in:- BAMBER ROAD, BEATON CLOSE, CORBDEN CLOSE, DONATO DRIVE, FINCH MEWS, WATTS STREET, and parts of WODEHOUSE AVENUE, in so much of each is deemed public highway;
 - (c) to provide 'shared-use' parking places in which either:- (i) vehicles which have paid the parking charge of £2.75 per hour (using 'Pay by Phone') may be left for up to four hours (provided no vehicle may return to a parking place on that same day), or (ii) vehicles in respect of which has been granted either a valid residents' permit, a valid business permit or a valid visitors' permit may be left without time limit, between the hours of 8.30 am and 6.30 pm on Monday to Friday inclusive, in:- BLAKE'S ROAD, CALYPSO CRESCENT, CATOR STREET, CHANDLER WAY, CHARLES COVENEY ROAD, COMMERCIAL WAY, CRANE STREET, DALWOOD STREET, GANDOLFI STREET, GATONBY STREET, HASLAM STREET, KELLY AVENUE, MACFARLAND GROVE, MOODY ROAD, PENTRIDGE STREET, SEDGMOOR PLACE, ST. GEORGE'S WAY, SUMNER ROAD and TOWER MILL ROAD;
 - (d) to provide new single car club parking places, in which qualifying car club vehicles may be left at any time in:- CALYPSO CRESCENT south-west side *outside* No. 6 to 12 Calypso Crescent and COMMERCIAL WAY north-west side *outside* No. 82 Commercial Way;
 - (e) to provide new cycle hangars on the carriageway, each 2.55 metres in length, 2.05 metres in width and aligned parallel to the kerb, at the following locations:-
 BRANCH STREET north-west side *the side of* No. 16 Chandler Way;
 CATOR STREET south-west side *the side of* No. 73 Commercial Way;
 CHANDLER WAY north-east side (i) *opposite* No. 46 Chandler Way and (ii) *opposite* No. 84 Chandler Way;
 DIAMOND STREET north-west side *the side of* No. 34 Chandler Way;
 DRAGON ROAD north side *opposite* No. 11 Dragon Road;
 KELLY AVENUE south-west side *outside* No. 24 Kelly Avenue;
 LYNBROOK GROVE north-west side *outside* No. 32 Lynbrook Grove;
 SEDGMOOR PLACE (i) north-east side *opposite* Pilgrim's Cloisters No. 116 Sedgmoor Place and (ii) south-west side *opposite* No. 138 to 148 Sedgmoor Place;
 SUMNER ROAD (i) north-east side *the rear of* Shurland Gardens and (ii) *outside* Henry Amon Court No. 169 Sumner Road and (iii) south-west side *opposite* No. 271 Sumner Road; and
 TOWER MILL ROAD north-west side, *outside* No. 34 Tower Mill Road;
 - (f) to remove existing disabled persons parking places in:- DRAGON ROAD northern side outside No. 8 Dragon Road; and TOWER MILL ROAD (2 bays) north-eastern side outside Nos. 68 to 72 Tower Mill Road; and

- (g) to introduce 'at any time' waiting restrictions throughout the remaining kerbside not designated as parking places in the above-mentioned streets. *Loading or unloading to or from an attended vehicle would be permitted for a maximum of 40 minutes at any single location on the 'at any time' waiting restrictions.*
3. Residents' permits, business permits and visitors' permits would be available to residents and businesses located at qualifying addresses within the streets mentioned above (that is, addresses located within the parking zone boundary which are not subject to a planning agreement restricting the grant of permits).
 4. For more information contact Joanna Redshaw of the Council's Highways Transport team Highways@southwark.gov.uk .
 5. Copies of this notice, the proposed orders, a statement of the council's reasons for making the orders, and a plan of the proposals may be found online at www.southwark.gov.uk/trafficorders, paper copies may be obtained from or viewed at Highways, Environment and Leisure, 3rd floor hub 2, 160 Tooley Street, London SE1 2QH. Email: traffic.orders@southwark.gov.uk (or call 020 7525 3497) for details.
 6. Anyone wishing to object to or make any other representations regarding the proposal, may use the form labelled '*Parking - Road traffic and highway schemes - responding to statutory consultation notices*' at www.southwark.gov.uk/statutoryconsultationnotices or send a statement in writing to: Traffic Order consultation, Highways, Southwark Council, Environment and Leisure, P.O. Box 64529, London SE1P 5LX or by e-mail to traffic.orders@southwark.gov.uk quoting reference '*TMO1920-018 N Peckham CPZ R*' by 22 August 2019. Please note that if you wish to object to this proposal you must state the grounds on which your objection is made.
 7. When making an objection or representation, please be aware that this may be communicated to other people who may be affected. Information provided in response to this consultation, including in some circumstances personal information, may also be subject to publication or disclosure under the requirements of current access to information legislation.

Dated 01 August 2019

Nicky Costin - Parking and Network Management Business Unit Manager, Regulatory Services

¹ 1984 c.27

Statement of reasons

North Peckham area controlled parking zone 'R'

*The London Borough of Southwark (Parking places) (Parking zone 'R') (No. *) Order 201**

*The London Borough of Southwark (Parking places) (Car club) (No. *) Order 201**

*The London Borough of Southwark (Cycle hangars) (No. *) Order 201**

*The London Borough of Southwark (Free parking places) (Disabled persons) (No. *) Order 201**

*The London Borough of Southwark (Waiting and loading restrictions) (Amendment No. *) Order 201**

Following overall support at the informal consultation stage on the proposal to implement a new permit parking zone in the North Peckham area, the [Cabinet Member for Environment, Transport and the Climate Emergency](#) (then entitled: Cabinet Member for Environment Transport Management and Air Quality) has approved the following recommendation, in March 2019:-

To implement a permit parking zone in the North Peckham area, within the St Giles ward and Peckham ward in the London Borough of Southwark. The zone is to operate Monday to Friday 8.30 am to 6.30 pm.

For details of this decision, visit:-

<http://moderngov.southwark.gov.uk/ieDecisionDetails.aspx?ID=6760>

For more information on the design of the scheme, contact:-

Joanna Redshaw

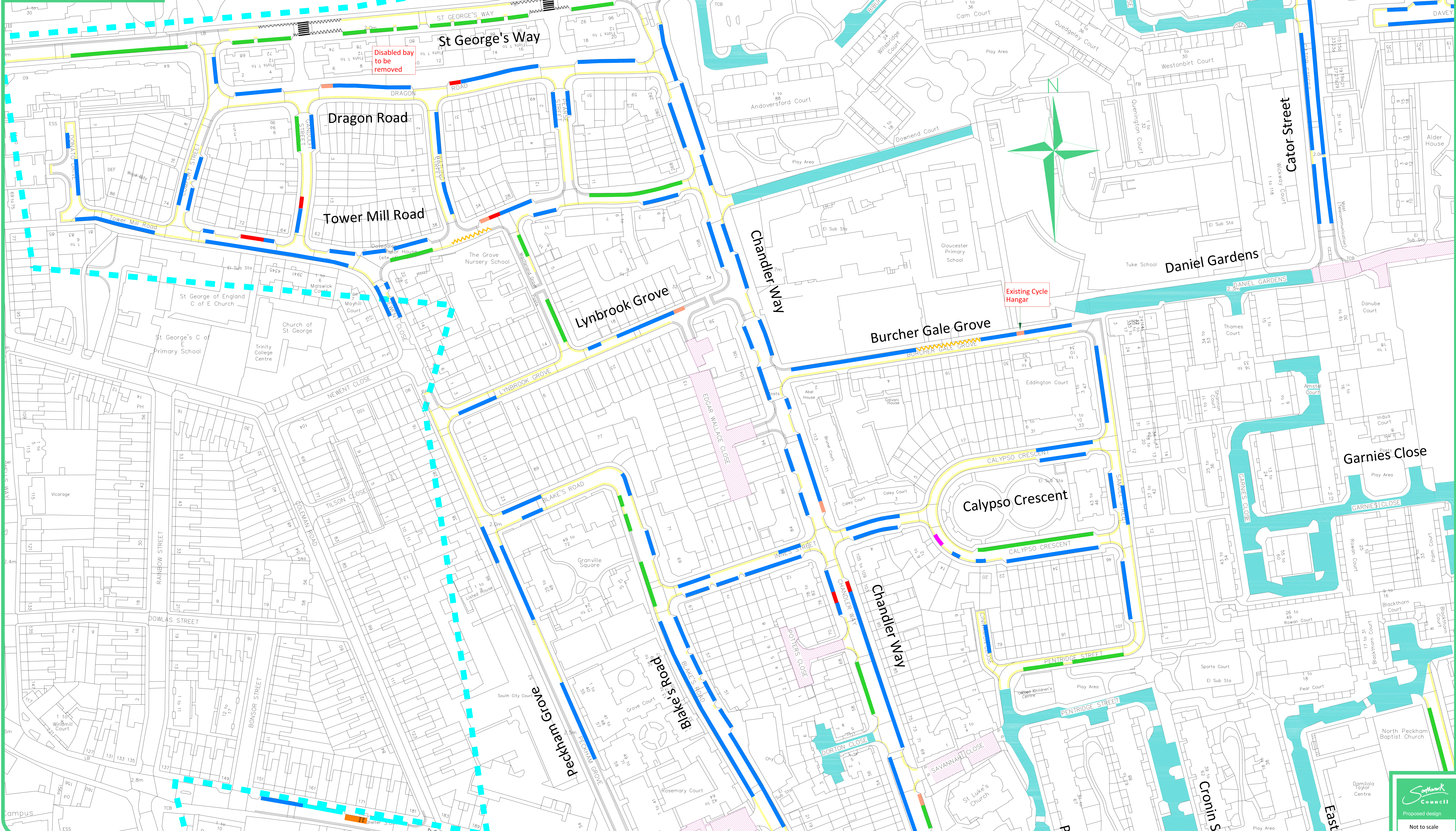
Project Manager - Transport Projects

Highways

Highways@southwark.gov.uk

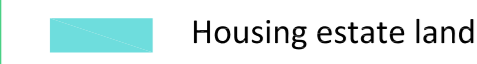
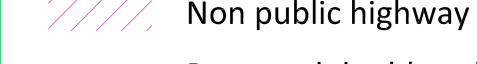
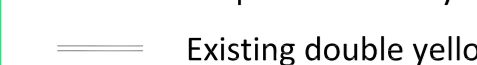
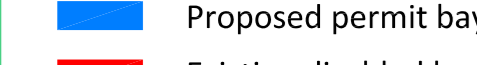




NORTH PECKHAM
Proposed parking zone layout

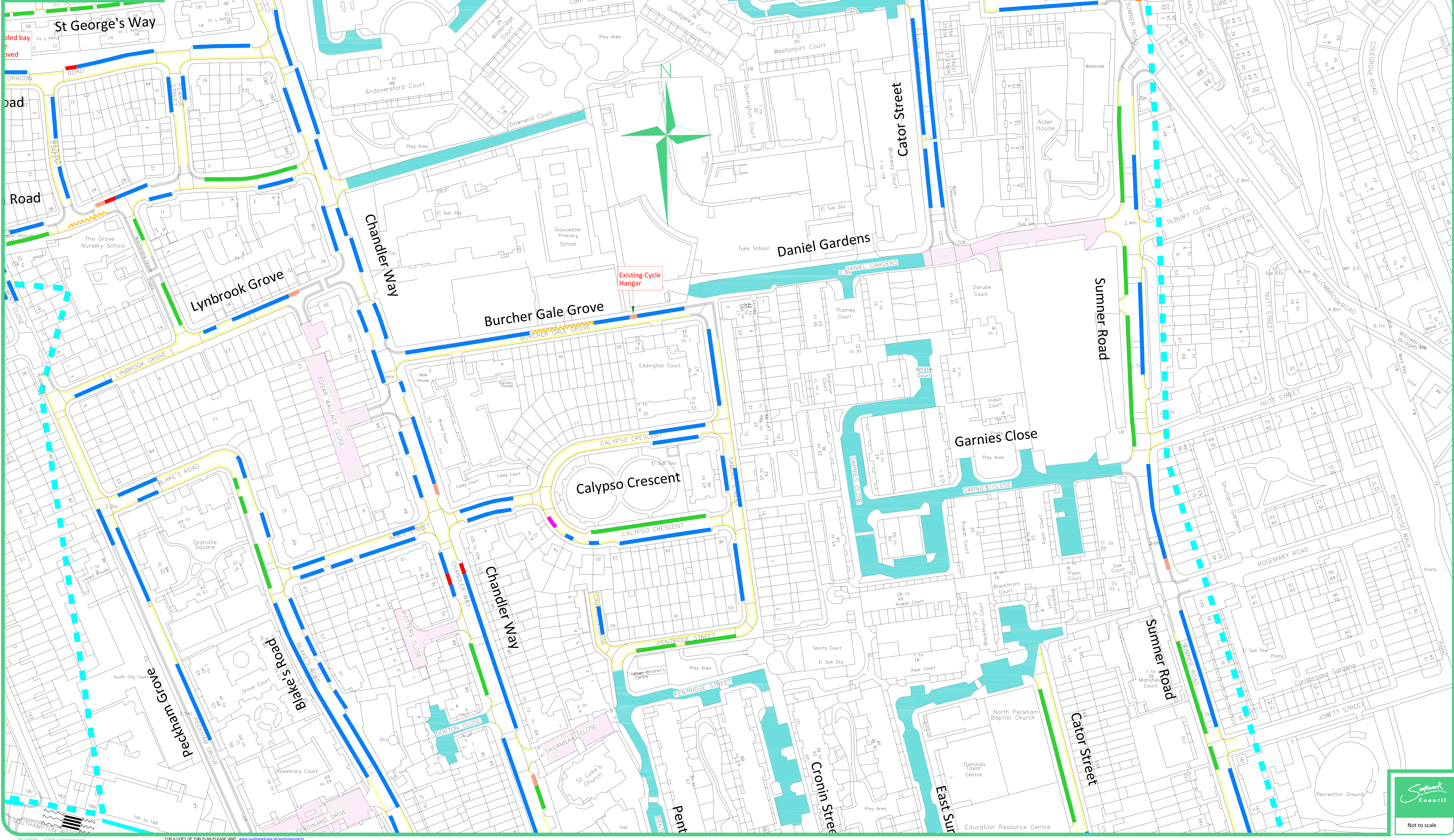
- LEGEND
- Housing estate land
 - Non public highway
 - Proposed double yellow line
 - Existing double yellow line
 - Proposed permit bay
 - Existing disabled bay
 - Proposed permit and paid bay
 - Proposed Car Club bay
 - Existing school keep clear markings
 - Project area boundary
 - Proposed cycle hangar
 - Existing bus stop



NORTH PECKHAM
Proposed parking zone layout

LEGEND

-  Housing estate land
-  Non public highway
-  Proposed double yellow line
-  Existing double yellow line
-  Proposed permit bay
-  Existing disabled bay
-  Proposed permit and paid bay
-  Proposed Car Club bay
-  Existing school keep clear markings
-  Project area boundary
-  Proposed cycle hangar
-  Existing bus stop



NORTH PECKHAM
Proposed parking zone layout

LEGEND

- Housing estate land
- Non public highway
- Proposed double yellow line
- Existing double yellow line
- Proposed permit bay
- Existing disabled bay
- Proposed permit and paid bay
- Proposed Car Club bay
- Existing school keep clear markings
- Project area boundary
- Proposed cycle hangar
- Existing bus stop



NORTH PECKHAM
Proposed parking zone layout

LEGEND

-  Housing estate land
-  Non public highway
-  Proposed double yellow line
-  Existing double yellow line
-  Proposed permit bay
-  Existing disabled bay
-  Proposed permit and paid bay
-  Proposed Car Club bay
-  Existing school keep clear markings
-  Project area boundary
-  Proposed cycle hangar
-  Existing bus stop





THE COUNCIL OF THE LONDON BOROUGH OF SOUTHWARK

TRAFFIC MANAGEMENT ORDER

201* No. 0**

The London Borough of Southwark (Parking places) (Parking zone 'R') (No. 1) Order 201*

Made: xxxx

Coming into force: xxxx

ARRANGEMENT OF ARTICLES

PART I – PRELIMINARY

	<u>Article</u>
<u>Citation and commencement</u>	1
<u>Interpretation</u>	2

PART II - PARKING PLACES

<u>Designation of parking places</u>	3
<u>Vehicles for which parking places are designated</u>	4
<u>Permits to be displayed on or indications by hand-held device in respect of vehicles left in parking places</u>	5
<u>Contravention of this Order</u>	6
<u>Alteration of position of a vehicle in a parking place</u>	7
<u>Movement of a vehicle in a parking place in an emergency</u>	8
<u>Exemption for a vehicle displaying a disabled person's badge</u>	9

PART III – SUPPLEMENTARY PROVISIONS

Section 1 – General

<u>Manner of standing in a parking place</u>	10
<u>Manner of standing for vehicles using Pay by phone and PayPoint</u>	11
<u>Power to suspend the use of a parking place</u>	12
<u>Restriction on the use of a parking place</u>	13
<u>Restriction on waiting by a vehicle in a parking place</u>	14
<u>Placing of traffic signs at parking places</u>	15

Section 2 – The parking charge and indications by Pay by phone and PayPoint

Amount of the parking charge and maximum parking periods..... 16
Payment of the parking charge 17
Indications and evidence by Pay by phone and PayPoint..... 28
Interval before a vehicle may again be left in a parking place 29

Section 3 – Application for and Issue of Permits

Application for and issue of resident’s permits..... 20
Surrender, withdrawal and validity of resident’s permits 21
Application for and issue of business permits..... 22
Surrender, withdrawal and validity of business permits 23
Application for and issue of visitor’s permits..... 24
Surrender, withdrawal and validity of visitor’s permits 25
Refunds of charges paid for resident’s permits, business permits and visitor’s permits..... 26
Restriction on the removal of permits..... 27
Form of permits..... 28

SCHEDULES

- Schedules 1, 2 and 3 - Areas on streets designated as parking places
- Schedule 4 – Permit eligible addresses
- Schedule 5 – Parking and permit charges and refunds

The council of the London Borough of Southwark, after consulting the Commissioner of Police of the Metropolis, in exercise of the powers conferred by sections 45, 46, 49, 124 of and Part IV of Schedule 9 to the Road Traffic Regulation Act 1984^a, as amended, and of all other powers thereunto enabling, hereby make the following Order:-

PART I – PRELIMINARY

Citation and commencement

- 1.1 This Order may be cited as the London Borough of Southwark (Parking places) (Parking zone 'R') (No. 1) Order 201* and shall come into force on xxxx xxxx 201*.

Interpretation

- 2.1 In this Order, unless the context otherwise requires:-

“ambulance” has the same meaning as in the Vehicle Excise and Registration Act 1994^b;

“authorised agent” means the parking services contractor appointed by and acting on behalf of the council for the purposes of the supervision and enforcement of the provisions of this Order;

“bus”, “goods vehicle” and “solo motor cycle” have the same meaning as in Schedule 1 to the Traffic Signs Regulations and General Directions 2016^c;

“business permit” means a permit issued under the provisions of Article 22;

“business permit holder” means a person to whom a business permit has been issued under the provisions of Article 22;

“business user” means a person who carries out business at any premises the postal address of which is specified in Schedule 3;

“civil enforcement officer” means a person in uniform authorised by or on behalf of the council in accordance with section 76 of the Traffic Management Act 2004^d to enforce and supervise the provisions of this Order;

“council” means the council of the London Borough of Southwark;

“disabled person’s badge” and “parking disc” have the same meanings as in Regulation 3(1) of the Local Authorities’ Traffic Orders (Exemptions for Disabled Persons) (England) Regulations 2000^e and “relevant position” has the same meaning as in Regulation 4 of those Regulations;

“driver”, in relation to a vehicle waiting in a parking place, means the person driving the vehicle at the time it was left in the parking place;

“electronic communications network” has the same meaning as in section 32 of the Communications Act 2003^f;

“enactment” means any enactment, whether public general or local, and includes any order, byelaw, rule, regulation, scheme or other instrument having effect by virtue of an enactment;

“goods” means goods of any kind whether animate or inanimate and includes postal packets of any description and “delivering” and “collecting” in relation to any goods includes checking the goods for the purpose of their delivery or collection;

“greener vehicle” has the same meaning as in Article 1 of Annex 2 to the Scheme as referred to in the consolidated Greater London (Central Zone) Congestion Charging Order 2004^g;

^a [1984 c.27](#)

^b [1994 c.22](#)

^c [S.I. 2016 No. 362](#)

^d [2004 c.18](#)

^e [S.I. 2000 No. 683](#)

^f [2003 c.21](#)

^g <http://www.tfl.gov.uk/assets/downloads/consolidated-congestion-charging-scheme-order.pdf>

“hand-held device” means a wireless hand-held computer used by a civil enforcement officer, which is programmed to interface with the council's and/or their authorised agent's parking permits and parking payments management system;

“maximum parking period” means the maximum period of time during which a vehicle may be left in a parking place referred to in Schedule 2;

“minimum return interval” means the minimum period of time, following a vehicle having been taken away from a parking place during the permitted hours, before that vehicle may again be left in that parking place during the permitted hours;

“motor cycle” and “invalid carriage” have the same meanings as in section 136 of the Road Traffic Regulation Act 1984;

“owner”, in relation to a vehicle, means the person in whose name the vehicle is registered under the provisions of the Vehicle Excise and Registration Act 1994;

“parking charge” means an amount payable, subject to the provisions of this Order by Pay by phone or PayPoint in respect of a vehicle left in a parking place referred to in Schedule 2;

“parking period” means a period of time for which payment of the parking charge has been paid in respect of a vehicle and during which that vehicle may be left in a parking place referred to in Schedule 2, subject to the provisions of this Order;

“parking session” in relation to a visitor's permit issued under the provisions of Article 24 means the period of time specified at the time of payment of the charge in relation to the issue of a visitor's permit during which, following the validation of that visitor's permit, that visitor's permit shall remain valid;

“parking place”, means any area on a highway designated as a parking place by this Order;

“passenger vehicle” means a motor vehicle (other than a motor cycle or invalid carriage) constructed or adapted solely to carry not more than eight passengers (exclusive of the driver) and their effects, and not drawing a trailer;

“Pay by phone” means the cashless payment system^h operated by PayPoint p.l.c which is available in the London Borough of Southwark as a means of making telephone or online payment of the parking charge; and

“PayPoint” means the payment systemⁱ operated by PayPoint p.l.c. which available in some local retail premises as a means of making cash or card payments for household bills, and for the purposes of this Order, as a means of making payment of the parking charge.

“permitted hours”, in relation to a parking place designated by this Order, means the (inclusive) period specified in column 3 of the Schedule relating to that parking place in Schedules 1 and 2 to this Order;

“resident” means a person whose usual place of abode is at premises the postal address of which is specified in Schedule 3;

“resident’s permit” means a permit issued under the provisions of Article 20;

“resident’s permit holder”, means a person to whom a permit has been issued under the provisions of Article 20;

“Schedule” unless otherwise so specified means a Schedule to this Order;

“service provider” means the company authorised and appointed by the council to operate, administer and maintain the payment of parking charges using Pay by phone and PayPoint;

“street” includes any part of a street;

“traffic sign” means a sign of any size, type and colour prescribed and authorised under, or as having effect as though prescribed or authorised under section 64 of the Road Traffic Regulation Act 1984;

^h see <https://paybyphone.co.uk/>

ⁱ see <http://www.paypoint.co.uk/>

“universal service provider”, “provision of a universal postal service” and “postal packet” have the same meanings as in the Postal Services Act 2000^j;

“visitor” means a person who is visiting a resident and who has obtained a visitor’s permit from and with the permission of that resident;

“visitor’s permit” means a visitor’s permit issued to a resident which may be used in respect of a vehicle visiting said resident under the provisions of Article 24.

- 2.2 Any reference in this Order to any enactment shall be construed as a reference to that enactment as amended, applied, consolidated, re-enacted by or as having effect by virtue of any subsequent enactment.
- 2.3 Any reference in this Order to a numbered Article or Schedule shall, unless the context otherwise requires, be construed as a reference to the Article or Schedule bearing that number in this Order.

^j [2000.c.26](#)

PART II - DESIGNATION OF PARKING PLACES

Designation of parking places

- 3.1 Each area on a highway comprising the length of carriageway of a street specified in column 2 of Schedule 1 or 3 and, unless otherwise so specified, bounded on one side of that length by the edge of the carriageway and unless otherwise so specified having a width throughout of 2 metres, is designated as a parking place.
- 3.2 Each area on a highway comprising the length of carriageway of a street specified in column 2 of Schedule 2 and, unless otherwise so specified, comprising the full width of the carriageway, is designated as a parking place.

Vehicles for which parking places are designated

- 4.1 Each parking place referred to in Schedules 1, 2 or 3 may be used, subject to the provisions of this Order, for the leaving during the permitted hours of vehicles of the following class, that is:- passenger vehicles of not more than 2.28 metres in height, goods vehicles of not more than 2.28 metres in height, solo motor cycles or invalid carriages.
- 4.2 Each parking place referred to in Schedule 1 or 2 may be used, subject to the provisions of this Order, for the leaving during the permitted hours of such vehicles of the class specified in paragraph 1 of this Article as either: display in the manner specified in Article 5.1 a valid visitor's permit issued in respect of that vehicle; or in respect of which vehicle there is an indication via hand-held device that either a valid resident's permit, or a valid business permit, or a valid visitor's permit has been granted in respect of that vehicle, under the provisions of this Order.
- 4.3 Each parking place referred to in Schedule 3 may be used, subject to the provisions of this Order, for the leaving during the permitted hours of such vehicles of the class specified in paragraph 1 of this Article as either: display in the manner specified in Article 5.2 a valid visitor's permit issued in respect of that vehicle, or in respect of which vehicle there is an indication via hand-held device that either a valid resident's permit, or a valid business permit, or a valid visitor's permit has been granted in respect of that vehicle, or in respect of which the parking charge has been paid using the electronic payment system, under the provisions of this Order.

Certain permits to be displayed on or indications by hand-held device in respect of vehicles left in parking places

- 5.1 At all times during which a vehicle is left in a parking place referred to in Schedule 1 or 2 during the permitted hours, either:-
 - (a) it shall display on the front or nearside of the vehicle a valid visitor's permit issued in respect of that vehicle in accordance with the provisions of this Order, so that all the particulars on that visitor's permit are readily visible from the front or nearside of the vehicle; or
 - (b) there shall be an indication via hand-held device that either a valid resident's permit or a valid business permit or a valid visitor's permit has been granted in respect of that vehicle.
- 5.2 At all times during which a vehicle is left in a parking place referred to in Schedule 3 during the permitted hours, either:-
 - (a) it shall display on the front or nearside of the vehicle either a valid visitor's permit issued in respect of that vehicle in accordance with the provisions of this Order, so that all the particulars on that visitor's permit are readily visible from the front or nearside of the vehicle; or
 - (b) there shall be an indication via hand-held device that either the parking charge has been duly paid in respect of that vehicle using the electronic payment system, or a valid resident's permit or a valid business permit, or a valid visitor's permit has been granted in respect of that vehicle.
- 5.3 In this Article any reference to particulars on a visitor's permit, shall be construed as those particulars referred to in Article 30 of this Order.

Contravention of this Order

- 6.1 If a vehicle is left in a parking place referred to in Schedule 1, 2 or 3 during the permitted hours, without complying with the provisions of this Order, then a contravention of, or failure to comply with this Order shall be deemed to have occurred.

Alteration of position of a vehicle in a parking place

- 7.1 Where any vehicle is standing in a parking place in contravention of the provisions of Article 10, a civil enforcement officer may alter or cause to be altered the position of the vehicle in order that its position shall comply with those provisions.

Movement of a vehicle in a parking place in an emergency

- 8.1 A civil enforcement officer or a police constable in uniform may move or cause to be moved, in case of emergency, to any place they think fit, any vehicle left in a parking place.

Exemption for a vehicle displaying a disabled person's badge

- 9.1 Notwithstanding the foregoing provisions of this Order, a vehicle which displays in the relevant position a disabled person's badge may be left in a parking place referred to in Schedule 3 without time limit, provided that the use of that part of the parking place in which the vehicle is left has not been suspended, and no charge shall be incurred or payable in respect of that vehicle.
- 9.2 Without prejudice to the generality of this Article, a disabled person's vehicle shall stand in a parking place in accordance with the provisions of Article 10.

PART III – SUPPLEMENTARY PROVISIONS

Section 1 – General

Manner of standing in a parking place

- 10.1 The driver of a vehicle waiting in a parking place specified in Schedule 1, 2 or 3 during the permitted hours shall cause it so to stand:-
- (a) in the case of a parking place in relation to which special provisions as to the manner of standing of a vehicle in that parking place are specified in column 2 of Schedule 1, 2 or 3 so as to be in accordance with those provisions;
 - (b) in the case of any other parking place so that the longitudinal axis of the vehicle is parallel to the edge of the carriageway nearest to the vehicle and the wheels of the vehicle are not more than 300 millimetres away from the edge of the carriageway nearest the vehicle;
 - (c) so that every part of the vehicle is within the limits of a parking place;
 - (d) so that no part of the vehicle obstructs any vehicular means of ingress to or egress from any premises adjacent to the side of the road on which the vehicle is waiting.
- 10.2 For the purposes of sub-paragraph 1(d) of this Article, the expression “premises” shall not include any premises to or from which any furniture is being removed by virtue of the provisions of Article 14.1(g) or to or from which goods are being delivered or collected by virtue of the provisions of Article 14.1(h).

Manner of standing in a parking place for vehicles using Pay by phone and PayPoint

- 11.1 Without prejudice to the provisions of Article 10, every vehicle left in a parking place in respect of which payment of the parking charge has been made via the electronic payment system shall stand wholly within the limits of a parking place (or part thereof), which shall be the appropriate parking place (or part thereof) in relation to the location identification number used for payment of the parking charge.

Power to suspend the use of a parking place

- 12.1 The Commissioner of Police of the Metropolis or any police officer above the rank of Chief Inspector may suspend the use of a parking place or any part thereof for a period not exceeding twenty-eight days whenever he considers such suspension necessary for maintaining the security of premises in the vicinity of that parking place.
- 12.2 At the expiration of the period of twenty-eight days mentioned in paragraph 1 of this Article, the suspension of the parking place or any part thereof shall be reviewed by the person who suspended its use and any continuation of the suspension that they consider necessary shall be notified to the council and shall not exceed a further period of twenty-eight days without similar review.
- 12.3 Any person duly authorised by the council or authorised agent may suspend the use of a parking place or any part thereof whenever they consider such suspension reasonably necessary:-
- (a) for the purpose of facilitating the movement of traffic or promoting its safety;
 - (b) on any occasion on which it is likely, by reason of some special attraction or occurrence, that any street will be thronged or obstructed;
 - (c) for the purpose of any building operation, demolition or excavation adjacent to the parking place, the maintenance, improvement or reconstruction of the highway or the cleansing of gullies in or adjacent to the parking place, the laying, erection alteration or repair in or adjacent to the parking place of any sewer or of any main, pipe or apparatus for the supply of gas, water or electricity or of any electronic communications network, or the placing, maintenance or removal of any traffic sign;
 - (d) for the convenience of occupiers of premises adjacent to the parking place, on any occasion of the removal of furniture to or from one office or dwelling-house adjacent to that parking place, from or to a depository, or another office or dwelling-house;

- (e) for the convenience of occupiers of premises adjacent to the parking place at times of weddings or funerals, or on other special occasions.
- 12.4 A police constable in uniform may suspend for not longer than seven days the use of a parking place or any part thereof whenever he considers such suspension reasonably necessary:-
- (a) for the purpose of facilitating the movement of traffic or promoting its safety;
 - (b) on any occasion on which it is likely, by reason of some special attraction or occurrence, that any street will be thronged or obstructed.
- 12.5 On the suspension of the use of a parking place or any part thereof in accordance with the provisions of this Article, the person authorising or causing such suspension shall place or cause to be placed in or adjacent to that parking place, or that part thereof, as the case may be, a traffic sign indicating that waiting by vehicles is prohibited.
- 12.6 No person shall cause or permit a vehicle to wait in a parking place or any part thereof at any time during which there is displayed in or adjacent to that parking place or that part thereof, as the case may be, a traffic sign placed in pursuance of paragraph 5 of this Article:
- Provided that nothing in this paragraph shall apply:-
- (a) in respect of any vehicle being used for ambulance, fire brigade or police purposes or any vehicle which is waiting for any reason specified in Article 14.1(b), (d) or (e);
 - (b) to anything done with the permission of the person suspending the use of the parking place or part thereof, as the case may be, in pursuance of paragraph 1, 3 or 4 of this Article, a police constable in uniform or a civil enforcement officer.

Restriction on the use of a parking place

- 13.1 During the permitted hours no person shall use any parking place or any vehicle while it is in a parking place in connection with the sale or offering or exposing for sale of any goods to any person in or near the parking place or in connection with the selling or offering for sale of their skill in handicraft or their services in any other capacity:
- Provided that nothing in this Article shall prevent the sale or offering or exposing for sale of goods from a vehicle:-
- (a) if the vehicle is a passenger vehicle of not more than 2.28 metres in height, a goods vehicle of not more than 2.28 metres in height, a motor cycle or an invalid carriage and the goods are immediately delivered at or taken into premises adjacent to the vehicle from which the sale is effected; or
 - (b) if the vehicle is one to which the provisions of Article 14.1(i) apply.

Restriction on waiting by a vehicle in a parking place

- 14.1 Notwithstanding the foregoing provisions of this Order, any vehicle may wait during the permitted hours in any part of a parking place if the use of that part has not been suspended and if:-
- (a) the vehicle is waiting for a period not exceeding two minutes or such longer period as a civil enforcement officer may approve to enable a person to board or alight from the vehicle or load onto or unload from their personal luggage:

Provided that if the said person is a person suffering from any disability or injury which seriously impairs their ability to walk, or who is blind, the vehicle may wait for so long as may be necessary to enable that person to board or alight from the vehicle or load onto or unload from their personal luggage;
 - (b) the vehicle is waiting owing to the driver being prevented from proceeding by circumstances beyond their control or to such waiting being necessary in order to avoid an accident;

- (c) the vehicle is being used for ambulance, fire brigade or police purposes or, not being a passenger vehicle, is being used in the service of a local authority in pursuance of statutory powers or duties provided that in all the circumstances it is reasonably necessary in the exercise of such powers or the performance of such duties for the vehicle to wait in the place in which it is waiting;
 - (d) the vehicle is waiting only for so long as may be necessary to enable it to be used in connection with the removal of any obstruction to traffic;
 - (e) the vehicle is being used by a universal service provider in the course of the provision of a universal postal service and the vehicle is waiting only for so long as may be reasonably necessary for postal packets to be collected or delivered at premises or posting boxes adjacent to the place in which the vehicle is waiting;
 - (f) the vehicle, not being a passenger vehicle, is waiting only for so long as may be necessary to enable it to be used for any purpose specified in Article 12.3(c);
 - (g) the vehicle is in actual use in connection with the removal of furniture to or from one office or dwelling-house adjacent to the parking place from or to a depository, another office or dwelling-house;
 - (h) in any other case the vehicle is waiting for the purpose of delivering or collecting goods or loading or unloading the vehicle at premises adjacent to the parking place in which the vehicle is waiting and the vehicle does not wait for such purpose for more than twenty minutes or for such longer period as a civil enforcement officer may approve;
 - (i) the vehicle is waiting while goods are being sold or offered or exposed for sale from the vehicle by a person who is licensed by the council to sell goods from a stationery vehicle on a pitch situated in the parking place;
 - (j) the vehicle is waiting with the written consent of the council or authorised agent and such conditions and requirements as they may impose are being complied with.
- 14.2 Except as provided by this Order, the driver or person in charge of a vehicle shall not cause or permit that vehicle to wait in a parking place during the permitted hours.
- 14.3 The driver of a vehicle waiting in a parking place by virtue of the provisions of paragraph 1 of this Article shall cause it so to stand in accordance with the provisions of Article 10.
- 14.4 Nothing in the foregoing provisions of this Order shall be taken as authorising anything which would be a contravention of any Regulations made or having effect as if made under section 25 of the Road Traffic Regulation Act 1984.

Engines to be turned off whilst vehicles are stationary

- 15.1 Notwithstanding the foregoing provisions of this Order, no person shall cause or permit any vehicle to wait in any parking place specified in a Schedule to this Order, unless the driver of the vehicle shall turn off the engine of that vehicle as soon as the vehicle is in position and stationary in the parking place and shall not start the engine again except when about to change the position of the vehicle or depart from the parking place or designated area.
- 15.2 Save as provided in paragraph 1 of this Article, the driver of a vehicle shall, when the vehicle is stationary, stop the action of any machinery attached to or forming part of the vehicle so far as may be necessary for the prevention of noise or of exhaust emissions (as defined in regulation 3 of the Road Vehicles (Construction and Use) Regulations 1986^k - as amended by the Road Vehicles (Construction and Use) (Amendment) Regulations 1998^l).
- 15.3 The provisions of paragraph 1 of this Article do not apply:-
- (a) when the vehicle is stationary owing to the necessities of traffic;
 - (b) so as to prevent the examination or working of the machinery where the examination is necessitated by any failure or derangement of the machinery or where the machinery is required to be worked for a purpose other than driving the vehicle; or

^k SI 1986/1078

^l SI 1998/1

- (c) in respect of a vehicle propelled by gas produced in plant carried on the vehicle, to such plant; or
- (d) to any vehicle being used for police, fire brigade or ambulance purposes.

Placing of traffic signs, etc.

16.1 The council shall:-

- (a) place and maintain traffic signs indicating the limits of each parking place referred to in Schedule 1, 2 or 3;
- (b) place and maintain in or in the vicinity of each parking place described in Schedule 1, 2 or 3 traffic signs indicating that such parking places may be used during the permitted hours for the leaving only of the vehicles specified in Article 4.2 or 4.3 respectively;
- (c) carry out such other work as is reasonably required for the purposes of the satisfactory operation of a parking place.

Placing of traffic signs at parking places indicating availability of the electronic payment system

17.1 The council shall place and maintain traffic signs in or in the vicinity of each parking place referred to in Schedule 3 indicating:-

- (a) that such parking place may be used by vehicles making payment of the parking charge via the electronic payment system; and
- (b) the location identification number of such parking place or part thereof.

Section 2 – The parking charge and indications by Pay by phone and PayPoint

Amount of the parking charge and maximum parking periods

- 18.1 The parking charge for a vehicle left in a parking place referred to in Schedule 3 during the permitted hours shall, subject as hereinafter provided, be as specified in item 1 of Schedule 5.
- 18.2 Where payment of the parking charge has been made in respect of a vehicle left in a parking place in Schedule 3, the parking period shall not exceed the maximum parking period specified in column 4 of that Schedule.

Payment of the parking charge

- 19.1 Payment of the parking charge shall be made, in accordance with the next following paragraph, immediately a vehicle is left in a parking place referred to in Schedule 3.
- 19.2 The parking charge shall be payable on the leaving of a vehicle in a parking place referred to in Schedule 3 using the electronic payment system.

Indications and evidence by Pay by phone and PayPoint

- 20.1 Where a vehicle has been left in a parking place referred to in Schedule 3 using the electronic payment system, an indication that payment has been made and the parking period for which payment has been made shall appear on a hand-held device.
- 20.2 If at any time while a vehicle is left in a parking place referred to in Schedule 3 and no indication appears on a hand-held device that payment of the parking charge has been made using the electronic payment system, or an indication that the parking period for which payment was made has expired, it shall be presumed, unless the contrary is proved, that either: -
- (a) the parking charge has not been duly paid in respect of that vehicle; or
 - (b) the parking period for which payment was made has already expired.

Interval before a vehicle may again be left in a parking place

- 21.1 No vehicle which, having made payment of the parking charge by the telephone payment parking system, having been taken away from a parking place specified in Schedule 3 during the permitted hours shall, either: -
- (i) where a minimum return interval is specified in column 5 of Schedule 3 relating to that parking place, until the expiration of the minimum return interval so specified from the time it was taken away, again be left in that parking place during the permitted hours; or
 - (ii) where no minimum return interval is specified, again be left in that parking place during the permitted hours on that same day.

Section 3 – Application for and issue of permits

Application for and issue of resident's permits

22.1 A resident who is the owner of a vehicle of the class specified in Article 4.1 may apply to the council or authorised agent for the grant of a resident's permit in respect of that vehicle and any such application shall be made on a form obtainable from or made available online by the council or authorised agent and shall include the particulars and information required by such form to be supplied and shall be accompanied by the remittance of the relevant charge specified in item 2 of Schedule 5:-

Providing that a resident may not apply to the council or authorised agent for the grant of a resident's permit in any case where three resident's permits have previously been granted to a resident or to residents residing at the same address and the permits remain valid.

22.2 On receipt of an application for a resident's permit or after the grant of a resident's permit, the council or authorised agent may at any time require an applicant for a resident's permit or a resident's permit holder, as the case may be, to produce to an officer of the council or a representative of the authorised agent:-

- (i) in respect of any application, such evidence as they may reasonably call for to verify the details of that application; or
- (ii) in respect of any resident's permit that has been granted, such evidence as they may reasonably call for to verify that the resident's permit is valid.

22.3 On receipt of an application made under the provisions of this Article and on receipt of the charge specified in item 2 of Schedule 5, the council or authorised agent, upon being satisfied that the applicant is a resident and is the owner of the vehicle in respect of which the application is made and the vehicle is of the class specified in Article 4.1 and that not more than two resident's permits which remain valid have been granted to a resident or residents residing at the same address and that no other permit which remains valid has been granted under the provisions of this Order in respect of that vehicle, shall grant to the applicant:-

one resident's permit for the leaving during the permitted hours in a parking place referred to in Schedule 1, 2 or 3 of the vehicle to which such resident's permit relates by the resident's permit holder or by any person using such vehicle with the consent of the resident's permit holder, other than a person to whom such vehicle has been let for hire or reward.

Surrender, withdrawal and validity of resident's permits

23.1 A resident's permit holder may surrender a resident's permit to the council or authorised agent at any time and shall surrender a resident's permit to the council or authorised agent on the occurrence of any one of the following events:

- (a) the resident's permit holder ceasing to be a resident;
- (b) the resident's permit holder ceasing to be the registered keeper of the vehicle in respect of which the resident's permit was granted;
- (c) the withdrawal of such resident's permit by the council or authorised agent under the provisions of paragraph 2 of this Article;
- (d) the vehicle in respect of which such resident's permit was granted being adapted or used in such a manner that it is not a vehicle of the class specified in Article 4.1.

23.2 The council or authorised agent may, by notice in writing served on the resident's permit holder by sending the same by the recorded delivery service to the resident's permit holder at the address shown by that person on the application for the resident's permit or at any other address believed to be that person's place of abode, withdraw a resident's permit if it appears to the council or authorised agent that any of the events set out in paragraph 1(a), 1(b) or 1(d) of this Article has occurred.

- 23.3 Where a resident's permit is granted to any person upon receipt of a cheque and the cheque is subsequently dishonoured, the resident's permit shall cease to be of any effect and the council or authorised agent shall, by notice served on the person to whom such resident's permit was granted, by sending the same by the recorded delivery service to him or her at the address shown by that person on the application for the resident's permit or at any other address believed to be that person's place of abode, withdraw that resident's permit.
- 23.4 A resident's permit shall cease to be valid at the expiration of the period specified at the grant of the permit on the occurrence of one or more of the events referred to in paragraph 1 of this Article, whichever is the sooner.

Application for and issue of business permits

24.1 A business user who uses a vehicle of the class specified in Article 4.1 that:-

- (a) is essential to the operation of a business carried out at any premises the postal address of which is in a street or length of street in the London Borough of Southwark specified in Schedule 4; and
- (b) is used for the purchase or sale of goods or services or for delivering goods or providing a service, in connection with that business;

may apply to the council or authorised agent for the grant of a business permit in respect of that vehicle and any such application shall be made on a form obtainable from the council or authorised agent and shall include the particulars and information required by such form to be supplied and shall be accompanied by the remittance of the relevant charge specified in item 3 of Schedule 5.

24.2 On receipt of an application for a business permit or after the grant of a business permit, the council or authorised agent may at any time require an applicant for a business permit or a business permit holder, as the case may be, to produce to an officer of the council or a representative of the authorised agent:-

- (a) in respect of any application, such evidence as they may reasonably call for to verify the details of that application; or
- (b) in respect of any business permit that has been issued, such evidence as they may reasonably call for to verify that the business permit is valid.

24.3 On receipt of an application made under the provisions of this Article and on receipt of the charge specified in item 3 of Schedule 5, the council or authorised agent, upon being satisfied that the applicant is a business user who uses a vehicle of the description specified in paragraph 1 of this Article and that no other permit which remains valid has been granted under the provisions of this Order in respect of that vehicle, shall grant to the applicant:-

one business permit for the leaving during the permitted hours in a parking place referred to in Schedule 1, 2 or 3 of the vehicle to which such business permit relates, by the business permit holder or by any person using such vehicle with the consent of the business permit holder, other than a person to whom such vehicle has been let for hire or reward.

Surrender, withdrawal and validity of business permits

25.1 A business permit holder may surrender a business permit to the council or authorised agent at any time and shall surrender a business permit to the council or authorised agent on the occurrence of any one of the following events:-

- (a) the business permit holder ceasing to be a business user;
- (b) the business permit holder ceasing to be the user of the vehicle in respect of which the business permit was granted;
- (c) the withdrawal of such business permit by the council or authorised agent under the provisions of paragraph 2 of this Article;
- (d) the vehicle in respect of which such business permit was granted being adapted or used in such a manner that it is not a vehicle of the class specified in Article 4.1.

- 25.2 The council or authorised agent may, by notice in writing served on the business permit holder by sending the same by the recorded delivery service to the business permit holder at the address shown by that person on the application for the business permit or at any other address believed to be that person's place of abode or business, withdraw a business permit if it appears to the council or authorised agent that any of the events set out in paragraph 1(a), 1(b) or 1(d) of this Article has occurred.
- 25.3 Where a business permit is granted to any person upon receipt of a cheque and the cheque is subsequently dishonoured, the business permit shall cease to be of any effect and the council or authorised agent shall, by notice served on the person to whom such business permit was granted by sending the same by the recorded delivery service to him or her at the address shown by that person on the application for the business permit or at any other address believed to be that person's place of abode or business, withdraw that business permit.
- 25.4 A business permit shall cease to be valid at the expiration of the period specified at the grant of the permit or on the occurrence of one or more of the events referred to in paragraph 1 of this Article, whichever is the sooner.

Application for and issue of visitor's permits

- 26.1 A resident may apply to the council or authorised agent for the grant or issue of either a visitor's parking permit or a number of visitor's parking permits in respect of vehicles of the class specified in Article 4.1 and any such application shall be made on a form obtainable from or made available online by the council or authorised agent and shall include the particulars and information required by such form to be supplied and shall be accompanied by the remittance of the charge specified in item 4 of Schedule 5:
- Providing that the quota of visitor's permits granted or issued to the resident, which the council may from time to time resolve to limit, has not been exceeded.
- 26.2 On receipt of an application made under the provisions of this Article and of the charge specified in item 4 of Schedule 5 and on being satisfied that the applicant is a resident and that they satisfy the council's criteria, the council or authorised agent shall grant or issue to the applicant either a visitor's parking permit or a number of visitor's parking permits for the leaving during the permitted hours in a parking place specified in Schedule 1, 2 or 3 of vehicles of the class specified in Article 4.1:
- Providing that the council or authorised agent shall not grant or issue more than the quota of visitor's permits that the council may from time to time resolve to supply.
- 26.3 The council may at any time require an applicant for either a visitor's parking permit or a number of visitor's parking permits to produce to an officer of the council or a representative of the authorised agent such evidence in respect of an application for visitor's permits as they may reasonably require to verify any particulars or information given to them or in respect of any visitor's permits granted or issued by them as they may reasonably call for to verify that the visitor's permits are valid.
- 26.4 A visitor's permit shall be valid for the duration of the parking session specified at the time of issue of that visitor's permit only, running from the beginning of the parking session on the day on which it is first validated.

Surrender, withdrawal and validity of visitor's permits

- 27.1 A resident may surrender visitor's permits to the council or authorised agent at any time and shall surrender all unused visitor's permits to the council or authorised agent on ceasing to be a resident.
- 27.2 The council or authorised agent may, by notice in writing served on the resident by sending the same by the recorded delivery service to the address shown by that person on the application for the visitor's permit or at any other address believed to be that person's place of abode, withdraw all visitor's permits if it appears to the council or authorised agent that the person has ceased to be a resident.

Refunds of charges paid for resident's permits, business permits and visitor's permits

- 28.1 A resident's permit holder, or a business permit holder who surrenders a resident's permit or a business permit respectively to the council or authorised agent, shall be entitled to a refund of the charge paid or part of the charge paid, in accordance with the provisions set out in item 5 of Schedule 5.
- 28.2 A resident who surrenders a visitor's permit to the council or authorised agent shall be entitled to a refund of the charge paid or part of the charge paid, in accordance with the provisions set out in item 6 of Schedule 5.

Restriction on the removal of permits

- 29.1 Where a visitor's permit has been displayed in accordance with the provisions of Article 5, no person not being the driver of the vehicle shall remove the visitor's permit unless authorised to do so by the driver of the vehicle:

Provided that nothing in this Article shall apply to a civil enforcement officer or a police constable in uniform or any other person removing the vehicle in pursuance of an arrangement made under regulations pursuant to the powers contained in sections 99, 100 and 101 of the Road Traffic Regulation Act 1984.

Form of permits

- 30.1 Where a visitor's permit has been issued as a printed document it shall include the following particulars:
- (a) the registration mark of the vehicle in respect of which the visitor's permit has been validated;
 - (b) the date on which the visitor's permit is valid;
 - (c) an indication that the visitor's permit has been issued by the council or authorised agent; and
 - (d) an indication of the controlled parking zone within which the visitor's permit is valid.
- 30.2 The particulars specified in paragraphs 1(a) and (b) of this Article are to be completed by the resident who applied for the visitor's permit or by the visitor, before the permit is displayed in accordance with the provisions of Article 5.1 or 5.2.

Dated this day of 201*

[signature here]

NICKY COSTIN
Parking and Network Management Business Unit Manager
Regulatory Services

SCHEDULE 1 - PERMIT HOLDERS' PARKING PLACES

<i>No. of parking place (1)</i>	<i>Designated parking place (2)</i>	<i>Permitted hours (hours of operation) (3)</i>
1.	<p>BLAKE'S ROAD the north-west side of the north-east to south-west arm from a point 7 metres north-east of the north-eastern kerb-line of Peckham Grove north-eastward for a distance of 22 metres.</p>	<p>8.30 am to 6.30 pm Monday to Friday</p>
2.	<p>BLAKE'S ROAD the south-east side of the north-east to south-west arm from a point 15 metres north-east of the north-eastern kerb-line of Peckham Grove north-eastward for a distance of 11.5 metres.</p>	<p>8.30 am to 6.30 pm Monday to Friday</p>
3.	<p>BLAKE'S ROAD the north-east side of the north-west to south-east arm, from a point 6 metres south-east of the north-western kerb-line of the north-east to south-west arm of Blake's Road south-eastward for a distance of 12 metres.</p>	<p>8.30 am to 6.30 pm Monday to Friday</p>
4.	<p>BLAKE'S ROAD the north-east side of the north-west to south-east arm, from a point 31.5 metres north-west of the north-western kerb-line of Innes Street south-eastward for a distance of 13 metres.</p>	<p>8.30 am to 6.30 pm Monday to Friday</p>
5.	<p>BLAKE'S ROAD the north-east side of the north-west to south-east arm, from a point 9.5 metres south-east of the south-eastern kerb-line of Innes Street south-eastward for a distance of 17.5 metres.</p>	<p>8.30 am to 6.30 pm Monday to Friday</p>
6.	<p>BLAKE'S ROAD the north-east side of the north-west to south-east arm, from a point 0.5 metres north-west of the common boundary of Nos. 57 and 59 Blake's Road south-eastward for a distance of 11 metres.</p>	<p>8.30 am to 6.30 pm Monday to Friday</p>
7.	<p>BLAKE'S ROAD the north-east side of the north-west to south-east arm, from a point 4 metres south-east of the common boundary of Nos. 53 and 55 Blake's Road south-eastward for a distance of 11.5 metres.</p>	<p>8.30 am to 6.30 pm Monday to Friday</p>
8.	<p>BLAKE'S ROAD the north-east side of the north-west to south-east arm, from a point 15 metres south-east of the common boundary of Nos. 51 and 53 Blake's Road south-eastward for a distance of 11 metres.</p>	<p>8.30 am to 6.30 pm Monday to Friday</p>
9.	<p>BLAKE'S ROAD the north-east side of the north-west to south-east arm, from a point 55.5 metres north-west of the north-western kerb-line build-out of Diamond Street north-westward for a distance of 56 metres.</p>	<p>8.30 am to 6.30 pm Monday to Friday</p>

SCHEDULE 1 - PERMIT HOLDERS' PARKING PLACES

<i>No. of parking place (1)</i>	<i>Designated parking place (2)</i>	<i>Permitted hours (hours of operation) (3)</i>
10.	<p>BLAKE'S ROAD the south-west side of the north-west to south-east arm, from a point 9.5 metres south-east of a point opposite the south-eastern kerb-line of Innes Street south-eastward for a distance of 102.5 metres.</p>	8.30 am to 6.30 pm Monday to Friday
11.	<p>BLAKE'S ROAD the south-west side of the north-west to south-east arm, from a point 9.5 metres north-west of the north-western kerb-line build-out of Diamond Street north-westward for a distance of 44 metres.</p>	8.30 am to 6.30 pm Monday to Friday
12.	<p>BRANCH STREET the north-west side, from a point 13 metres north-east of the north-eastern kerb-line of Southampton Way north-eastward for a distance of 6 metres.</p>	8.30 am to 6.30 pm Monday to Friday
13.	<p>BRANCH STREET the north-west side, from a point 7 metres south-west of the south-western kerb-line of Chandler Way south-westward for a distance of 10.5 metres.</p>	8.30 am to 6.30 pm Monday to Friday
14.	<p>BURCHER GALE GROVE the north-west side, from a point 9 metres north-east of the north-eastern kerb-line build-out of Chandler Way north-eastward for a distance of 65 metres.</p>	8.30 am to 6.30 pm Monday to Friday
15.	<p>BURCHER GALE GROVE the north-west side, from a point 3 metres south-west of the point opposite the common boundary of Nos. 28 and 30 Burcher Gale Grove north-eastward for a distance of 11.5 metres.</p>	8.30 am to 6.30 pm Monday to Friday
16.	<p>BURCHER GALE GROVE the north-west side, from a point 13 metres south-west of the north-eastern kerb-line of Samuel Street south-west for a distance of 27.5 metres.</p>	8.30 am to 6.30 pm Monday to Friday
17.	<p>CALYPSO CRESCENT the north-west side of the east to west arm, from a point 8 metres north-east of the north-western kerb-line build-out of Chandler Way north-eastward for a distance of 28.5 metres.</p>	8.30 am to 6.30 pm Monday to Friday
18.	<p>CALYPSO CRESCENT the south-east side of the east to west arm, from a point 10 metres north-east of the north-western kerb-line build-out of Chandler Way north-eastward for a distance of 24 metres.</p>	8.30 am to 6.30 pm Monday to Friday

SCHEDULE 1 - PERMIT HOLDERS' PARKING PLACES

<i>No. of parking place (1)</i>	<i>Designated parking place (2)</i>	<i>Permitted hours (hours of operation) (3)</i>
19.	<p>CALYPSO CRESCENT</p> <p>the north-west side of the northernmost fork, from a point 37 metres south-west of the south-western kerb-line of Samuel Street north-eastward for a distance of 29.5 metres.</p>	<p>8.30 am to 6.30 pm Monday to Friday</p>
20.	<p>CALYPSO CRESCENT</p> <p>the south-east side of the northernmost fork, from a point 37.5 metres south-west of the south-western kerb-line of Samuel Street north-eastward for a distance of 24 metres.</p>	<p>8.30 am to 6.30 pm Monday to Friday</p>
21.	<p>CALYPSO CRESCENT</p> <p>the south-west side of the southernmost fork, from a point 5 metres south-east of the south-eastern wall of Nos. 6 to 12 Calypso Crescent south-eastward for a distance of 4.5 metres.</p>	<p>8.30 am to 6.30 pm Monday to Friday</p>
22.	<p>CALYPSO CRESCENT</p> <p>the south-west side of the southernmost fork, from a point 2 metres west of the common boundary of Nos. 18 and 20 Calypso Crescent eastward for a distance of 5 metres.</p>	<p>8.30 am to 6.30 pm Monday to Friday</p>
23.	<p>CALYPSO CRESCENT</p> <p>the south-east side of the southernmost fork, from the common boundary of Nos. 22 to 24 Calypso Crescent north-eastward for a distance of 48 metres.</p>	<p>8.30 am to 6.30 pm Monday to Friday</p>
24.	<p>CATOR STREET</p> <p>the north-east side of the northernmost north-west to south-east arm, from a point 7.5 metres south-east of the south-eastern kerb-line build-out of St George's Way south-eastward for a distance of 25 metres.</p>	<p>8.30 am to 6.30 pm Monday to Friday</p>
25.	<p>CATOR STREET</p> <p>the north-east side of the northernmost north-west to south-east arm, from a point 40 metres south-east of the south-eastern kerb-line build-out of St George's Way south-eastward for a distance of 87 metres.</p>	<p>8.30 am to 6.30 pm Monday to Friday</p>
26.	<p>CATOR STREET</p> <p>the north-east side of the northernmost north-west to south-east arm, from a point 21 metres north-west of the north-western kerb-line of Daniel Gardens north-westward for a distance of 34 metres.</p>	<p>8.30 am to 6.30 pm Monday to Friday</p>
27.	<p>CATOR STREET</p> <p>the south-west side of the northernmost north-west to south-east arm, from a point 7 metres south-east of the south-eastern kerb-line build-out of St George's Way south-eastward for a distance of 34.5 metres.</p>	<p>8.30 am to 6.30 pm Monday to Friday</p>

SCHEDULE 1 - PERMIT HOLDERS' PARKING PLACES

<i>No. of parking place (1)</i>	<i>Designated parking place (2)</i>	<i>Permitted hours (hours of operation) (3)</i>
28.	CATOR STREET the south-west side of the northernmost north-west to south-east arm, from a point 7.5 metres south-east of the south-eastern kerb-line of Ebley Close south-eastward for a distance of 60 metres.	8.30 am to 6.30 pm Monday to Friday
29.	CATOR STREET the south-west side of the northernmost north-west to south-east arm, from a point 21.5 metres north-west of the north-western kerb-line of Daniel Gardens north-westward for a distance of 32.5 metres.	8.30 am to 6.30 pm Monday to Friday
30.	CATOR STREET the north-east side of the southernmost north-west to south-east arm, from the north-western wall of No. 171 Cator Street south-eastward for a distance of 33 metres.	8.30 am to 6.30 pm Monday to Friday
31.	CATOR STREET the north-east side of the southernmost north-west to south-east arm, from a point 10.5 metres north-west of the north-western kerb-line build-out of Commercial Way north-westward for a distance of 20.5 metres.	8.30 am to 6.30 pm Monday to Friday
32.	CATOR STREET the north-east side of the southernmost north-west to south-east arm, from a point 10.5 metres south-east of the south-eastern kerb-line of Commercial Way south-eastward for a distance of 33 metres.	8.30 am to 6.30 pm Monday to Friday
33.	CATOR STREET the south-west side of southernmost north-west to south-east arm, from a point 13 metres south-east of the south-eastern kerb-line of Commercial Way south-eastward for a distance of 31 metres.	8.30 am to 6.30 pm Monday to Friday
34.	CHANDLER WAY the north-east side, from a point 27.5 metres south-east of the south-eastern kerb-line of St George's Way south-eastward for a distance of 17.5 metres.	8.30 am to 6.30 pm Monday to Friday
35.	CHANDLER WAY the north-east side, from a point 45 metres south-east of the south-eastern kerb-line of St George's Way south-eastward for a distance of 40 metres.	8.30 am to 6.30 pm Monday to Friday
36.	CHANDLER WAY the north-east side, from a point 7 metres north-west of the north-western kerb-line of Longhope Close north-westward for a distance of 16.5 metres.	8.30 am to 6.30 pm Monday to Friday

SCHEDULE 1 - PERMIT HOLDERS' PARKING PLACES

<i>No. of parking place (1)</i>	<i>Designated parking place (2)</i>	<i>Permitted hours (hours of operation) (3)</i>
37.	CHANDLER WAY the north-east side, from a point 7 metres south-east of the south-eastern kerb-line of Longhope Close south-eastward for a distance of 15 metres.	8.30 am to 6.30 pm Monday to Friday
38.	CHANDLER WAY the north-east side, from a point 23 metres south-east of the south-eastern kerb-line of Longhope Close south-eastward for a distance of 22 metres.	8.30 am to 6.30 pm Monday to Friday
39.	CHANDLER WAY the north-east side, from a point 6 metres north-west of the north-western kerb-line of Burcher Gale Grove north-westward for a distance of 23 metres.	8.30 am to 6.30 pm Monday to Friday
40.	CHANDLER WAY the north-east side, from a point 8 metres south-east of the south-eastern kerb-line of Burcher Gale Grove south-eastward for a distance of 9 metres.	8.30 am to 6.30 pm Monday to Friday
41.	CHANDLER WAY the north-east side, from a point 3.5 metres south-east of a point opposite the south-eastern kerb-line of Edgar Wallace Close south-eastward for a distance of 40 metres.	8.30 am to 6.30 pm Monday to Friday
42.	CHANDLER WAY the north-east side, from a point 2.5 metres north-west of the common boundary of Nos. 101 and 103 Chandler Way south-eastward for a distance of 86.5 metres.	8.30 am to 6.30 pm Monday to Friday
43.	CHANDLER WAY the south-west side, from a point 15 metres south-east of the south-eastern kerb-line of Dragon Road south-eastward for a distance of 28 metres.	8.30 am to 6.30 pm Monday to Friday
44.	CHANDLER WAY the south-west side, from a point 17 metres south-east of the south-eastern kerb-line of Tower Mill Road south-eastward for a distance of 28 metres.	8.30 am to 6.30 pm Monday to Friday
45.	CHANDLER WAY the south-west side, from a point 14 metres south-east of the south-eastern kerb-line of Lynbrook Grove south-eastward for a distance of 16 metres.	8.30 am to 6.30 pm Monday to Friday
46.	CHANDLER WAY the south-west side, from the north-western wall of No. 104 Chandler Way south-eastward for a distance of 22 metres.	8.30 am to 6.30 pm Monday to Friday

SCHEDULE 1 - PERMIT HOLDERS' PARKING PLACES

<i>No. of parking place (1)</i>	<i>Designated parking place (2)</i>	<i>Permitted hours (hours of operation) (3)</i>
47.	<p>CHANDLER WAY</p> <p>the south-west side, from a point 9 metres south-east of the south-eastern kerb-line of Edgar Wallace Close south-eastward for a distance of 16 metres.</p>	<p>8.30 am to 6.30 pm Monday to Friday</p>
48.	<p>CHANDLER WAY</p> <p>the south-west side, from a point 10.5 metres north-west of the north-western kerb-line of Innes Street north-westward for a distance of 16 metres.</p>	<p>8.30 am to 6.30 pm Monday to Friday</p>
49.	<p>CHANDLER WAY</p> <p>the south-west side, from a point 10 metres south-east of the south-eastern kerb-line build-out of Innes Street south-eastward for a distance of 15.5 metres.</p>	<p>8.30 am to 6.30 pm Monday to Friday</p>
50.	<p>CHANDLER WAY</p> <p>the south-west side, from a point 10 metres north-west of the north-western kerb-line of Potters Close north-westward for a distance of 6.5 metres.</p>	<p>8.30 am to 6.30 pm Monday to Friday</p>
51.	<p>CHANDLER WAY</p> <p>the south-west side, from a point 8 metres south-east of the south-eastern kerb-line of Dorton Close south-eastward for a distance of 58 metres.</p>	<p>8.30 am to 6.30 pm Monday to Friday</p>
52.	<p>CHANDLER WAY</p> <p>the south-west side, from a point 7.5 metres south-east of the south-eastern kerb-line build-out of Diamond Street south-eastward for a distance of 32.5 metres.</p>	<p>8.30 am to 6.30 pm Monday to Friday</p>
53.	<p>CHANDLER WAY</p> <p>the south-west side, from a point 7 metres south-east of the south-eastern kerb-line of Branch Street south-eastward for a distance of 34 metres.</p>	<p>8.30 am to 6.30 pm Monday to Friday</p>
54.	<p>CHARLES COVENEY ROAD</p> <p>the south-east side, from a point 7 metres south-west of the south-western kerb-line build-out of Moody Road south-westward for a distance of 13 metres.</p>	<p>8.30 am to 6.30 pm Monday to Friday</p>
55.	<p>CINNAMON CLOSE</p> <p>the east side, from a point 7.5 metres north of its junction with Pentridge Street northward for a distance of 15.5 metres.</p>	<p>8.30 am to 6.30 pm Monday to Friday</p>

SCHEDULE 1 - PERMIT HOLDERS' PARKING PLACES

<i>No. of parking place (1)</i>	<i>Designated parking place (2)</i>	<i>Permitted hours (hours of operation) (3)</i>
56.	COMFORT STREET the north-west side, from a point 6.5 metres south-west of the common boundary of Nos. 14 and 16 Comfort Street south-westward for a distance of 18 metres.	8.30 am to 6.30 pm Monday to Friday
57.	COMFORT STREET the east side, from a point 7.5 metres south of the southern kerb-line build-out of St. George's Way southward for a distance of 14 metres.	8.30 am to 6.30 pm Monday to Friday
58.	COMFORT STREET the south-east side, from a point 1.5 metres north-east of the common boundary of Nos. 3 and 5 Comfort Street north-eastward for a distance of 14.5 metres.	8.30 am to 6.30 pm Monday to Friday
59.	COMFORT STREET the south-east side, from a point 8 metres north-east of the north-eastern kerb-line build-out of Tower Mill Road north-eastward for a distance of 15 metres.	8.30 am to 6.30 pm Monday to Friday
60.	COMMERCIAL WAY the north-west side, from a point 6 metres north-east of the north-eastern kerb-line of Cator Street north-eastward for a distance of 45 metres.	8.30 am to 6.30 pm Monday to Friday
61.	COMMERCIAL WAY the north-west side, from between a point 8 metres south-west of the south-western kerb-line build-out of East Surrey Grove south-westward for a distance of 15 metres.	8.30 am to 6.30 pm Monday to Friday
62.	COMMERCIAL WAY the south-east side, from a point 1.5 metres south-west of the common boundary of Nos. 104 and 106 Commercial Way south-westward for a distance of 18 metres.	8.30 am to 6.30 pm Monday to Friday
63.	COMMERCIAL WAY the south-east side, from a point 2.5 metres south-west of the common boundary of Nos. 94 and 96 Commercial Way south-westward for a distance of 19 metres.	8.30 am to 6.30 pm Monday to Friday
64.	COMMERCIAL WAY the south-east side, from a point 7 metres south-west of the south-western kerb-line build-out of Cator Street south-westward for a distance of 19 metres.	8.30 am to 6.30 pm Monday to Friday

SCHEDULE 1 - PERMIT HOLDERS' PARKING PLACES

<i>No. of parking place (1)</i>	<i>Designated parking place (2)</i>	<i>Permitted hours (hours of operation) (3)</i>
65.	<p>COMMERCIAL WAY</p> <p>the south-east side, from a point 29 metres south-west of the south-western kerb-line build-out of Cator Street south-westward for a distance of 20.5 metres.</p>	<p>8.30 am to 6.30 pm</p> <p>Monday to Friday</p>
66.	<p>COMMERCIAL WAY</p> <p>the south-east side, from a point 3 metres south-west of the common boundary of Nos. 68 and 70 Commercial Way south-westward for a distance of 27.5 metres.</p>	<p>8.30 am to 6.30 pm</p> <p>Monday to Friday</p>
67.	<p>CRANE STREET</p> <p>the north-west side, from a point 8.5 metres south-west of the south-western kerb-line build-out of Moody Road south-westward for a distance of 10 metres.</p>	<p>8.30 am to 6.30 pm</p> <p>Monday to Friday</p>
68.	<p>DALWOOD STREET</p> <p>the south-east side, from a point 5 metres south-west of the common boundary of Nos. 34 and 36 Dalwood Street north-eastward for a distance of 10 metres.</p>	<p>8.30 am to 6.30 pm</p> <p>Monday to Friday</p>
69.	<p>DALWOOD STREET</p> <p>the south-east side, from a point 5.5 metres north-east of the north-eastern wall of No. 36 Dalwood Street north-eastward for a distance of 91 metres.</p>	<p>8.30 am to 6.30 pm</p> <p>Monday to Friday</p>
70.	<p>DALWOOD STREET</p> <p>the south-east side, from a point 14 metres south-west of the south-western kerb-line of Southampton Way south-westward for a distance of 37.5 metres.</p>	<p>8.30 am to 6.30 pm</p> <p>Monday to Friday</p>
71.	<p>DAVEY STREET</p> <p>the north side, from a point 10.5 metres west of the western kerb-line of Sumner Road westward for a distance of 19 metres.</p>	<p>8.30 am to 6.30 pm</p> <p>Monday to Friday</p>
72.	<p>DAVEY STREET</p> <p>the north side, from a point 37 metres west of the western kerb-line of Sumner Road westward for a distance of 12 metres.</p>	<p>8.30 am to 6.30 pm</p> <p>Monday to Friday</p>
73.	<p>DAVEY STREET</p> <p>the north side, from a point 53 metres west of the western kerb-line of Sumner Road westward for a distance of 8.5 metres.</p>	<p>8.30 am to 6.30 pm</p> <p>Monday to Friday</p>
74.	<p>DAVEY STREET</p> <p>the south side, from a point 12 metres west of the western kerb-line of Sumner Road westward for a distance of 50 metres.</p>	<p>8.30 am to 6.30 pm</p> <p>Monday to Friday</p>

SCHEDULE 1 - PERMIT HOLDERS' PARKING PLACES

<i>No. of parking place (1)</i>	<i>Designated parking place (2)</i>	<i>Permitted hours (hours of operation) (3)</i>
75.	DIAMOND STREET the north-west side, from a point 24.5 metres south-west of the south-western kerb-line build-out of Chandler Way south-westward for a distance of 22 metres.	8.30 am to 6.30 pm Monday to Friday
76.	DIAMOND STREET the north-west side, from a point 4 metres south-west of the south-western kerb-line of Blake's Road south-westward for a distance of 19 metres.	8.30 am to 6.30 pm Monday to Friday
77.	DIAMOND STREET the north-west side, from a point 9 metres south-west of a point opposite the common boundary of Nos. 2 and 4 Diamond Street south-westward for a distance of 18 metres.	8.30 am to 6.30 pm Monday to Friday
78.	DIAMOND STREET the north-west side, from a point 9 metres north-east of the north-eastern kerb-line of Southampton Way north-eastward for a distance of 13.5 metres.	8.30 am to 6.30 pm Monday to Friday
79.	DIAMOND STREET the south-east side, from a point 7 metres south-west of the south-western kerb-line build-out of Chandler Way south-westward for a distance of 15.5 metres.	8.30 am to 6.30 pm Monday to Friday
80.	DRAGON ROAD the north side, from a point 7.5 metres east of the eastern kerb-line of Comfort Street eastward for a distance of 26 metres.	8.30 am to 6.30 pm Monday to Friday
81.	DRAGON ROAD the north side, from a point 3.5 metres west of a point opposite the common boundary of Nos. 11 and 13 Dragon Road eastward for a distance of 43 metres.	8.30 am to 6.30 pm Monday to Friday
82.	DRAGON ROAD the north side, from a point 12.5 metres east of a point opposite the eastern kerb-line of Watling Street eastward for a distance of 41.5 metres.	8.30 am to 6.30 pm Monday to Friday
83.	DRAGON ROAD the north side, from a point 11 metres south-west of the south-western kerb-line build-out of Chandler Way westward for a distance of 32.5 metres.	8.30 am to 6.30 pm Monday to Friday
84.	GANDOLFI STREET the east side, from a point 7 metres south of the southern kerb-line of Dragon Road southward for a distance of 20 metres.	8.30 am to 6.30 pm Monday to Friday

SCHEDULE 1 - PERMIT HOLDERS' PARKING PLACES

<i>No. of parking place (1)</i>	<i>Designated parking place (2)</i>	<i>Permitted hours (hours of operation) (3)</i>
85.	GANDOLFI STREET the north-west side, from a point 7 metres north-east of the north-eastern kerb-line build-out Tower Mill Road north-eastward for a distance of 13 metres.	8.30 am to 6.30 pm Monday to Friday
86.	HASLAM STREET the north-east side, from a point 29 metres south-east of the south-eastern kerb-line of Stopes Street south-eastward for a distance of 36 metres.	8.30 am to 6.30 pm Monday to Friday
87.	HASLAM STREET the north-east side, from a point 3 metres south-east of the common boundary of Nos. 13 and 15 Haslam Street south-eastward for a distance of 20 metres.	8.30 am to 6.30 pm Monday to Friday
88.	HASLAM STREET the north-east side, from the common boundary of Nos. 21 and 23 Haslam Street south-eastward for a distance of 23 metres.	8.30 am to 6.30 pm Monday to Friday
89.	INNES STREET the north-west side, from a point 7 metres north-east of the north-eastern kerb-line build-out of Blake's Road north-eastward for a distance of 21 metres.	8.30 am to 6.30 pm Monday to Friday
90.	INNES STREET the north-west side, from a point 12 metres north-east of the common boundary of Nos. 7 and 9 Innes Street north-eastward for a distance of 15 metres.	8.30 am to 6.30 pm Monday to Friday
91.	INNES STREET the south-east side, from a point 9.5 metres north-east of the north-eastern kerb-line build-out of Blake's Road north-eastward for a distance of 15 metres.	8.30 am to 6.30 pm Monday to Friday
92.	INNES STREET the south-east side, from a point 26 metres north-east of the north-eastern kerb-line build-out of Blake's Road north-eastward for a distance of 14 metres.	8.30 am to 6.30 pm Monday to Friday
93.	INNES STREET the south-east side, from a point 8.5 metres south-west of the south-western kerb-line build-out of Chandler Way south-westward for a distance of 33.5 metres.	8.30 am to 6.30 pm Monday to Friday
94.	KELLY AVENUE the north-east side, from a point 28.5 metres south-east of the south-eastern kerb-line build-out of Commercial Way south-eastward for a distance of 19 metres.	8.30 am to 6.30 pm Monday to Friday

SCHEDULE 1 - PERMIT HOLDERS' PARKING PLACES

<i>No. of parking place (1)</i>	<i>Designated parking place (2)</i>	<i>Permitted hours (hours of operation) (3)</i>
95.	KELLY AVENUE the east side, from a point 7 metres south of the south-eastern kerb-line of Whistler Mews southward for a distance of 18 metres.	8.30 am to 6.30 pm Monday to Friday
96.	KELLY AVENUE the north-east side, from a point 7.5 metres north-west of the north-western kerb-line of Gatonby Street north-westward for a distance of 16 metres.	8.30 am to 6.30 pm Monday to Friday
97.	KELLY AVENUE the north-east side, from a point 13.5 metres south-east of the south-eastern kerb-line of Gatonby Street south-eastward for a distance of 17 metres.	8.30 am to 6.30 pm Monday to Friday
98.	KELLY AVENUE the south-east side, from a point 12 metres north-east of the north-eastern kerb-line of Peckham Road north-eastward for a distance of 20.5 metres.	8.30 am to 6.30 pm Monday to Friday
99.	KELLY AVENUE the south-west side, from a point 32 metres south-east of the south-eastern kerb-line build-out of Commercial Way south-eastward for a distance of 19 metres.	8.30 am to 6.30 pm Monday to Friday
100.	KELLY AVENUE the west side, from a point 6 metres south of a point opposite the south-eastern kerb-line of Whistler Mews southward for a distance of 17.5 metres.	8.30 am to 6.30 pm Monday to Friday
101.	KELLY AVENUE the south-west side, from a point 15 metres north-west of a point opposite the north-western kerb-line of Watts Street north-westward for a distance of 12 metres.	8.30 am to 6.30 pm Monday to Friday
102.	KELLY AVENUE the south-west side, from a point 4 metres south-east of the common boundary of Nos. 22 and 24 Kelly Avenue south-eastward for a distance of 16.5 metres.	8.30 am to 6.30 pm Monday to Friday
103.	KELLY AVENUE the south-west and west side, from a point 6 metres north-west of the common boundary of Nos. 32 and 34 Kelly Avenue south-eastward for a distance of 41 metres.	8.30 am to 6.30 pm Monday to Friday
104.	KELLY AVENUE the west side, from a point 5.5 metres south of the common boundary of Nos. 44 and 46 Kelly Avenue southward for a distance of 10 metres.	8.30 am to 6.30 pm Monday to Friday

SCHEDULE 1 - PERMIT HOLDERS' PARKING PLACES

<i>No. of parking place (1)</i>	<i>Designated parking place (2)</i>	<i>Permitted hours (hours of operation) (3)</i>
105.	KELLY AVENUE the north-west side, from a point 12 metres north-east of the north-eastern kerb-line of Peckham Road north-eastward for a distance of 33 metres.	8.30 am to 6.30 pm Monday to Friday
106.	LIDGATE ROAD the north-west side, from a point 8 metres south-west of the south-western kerb-line build-out of Chandler Way south-westward for a distance of 51 metres.	8.30 am to 6.30 pm Monday to Friday
107.	LISFORD STREET the south-east side, from a point 7.5 metres north-east of the south-eastern kerb-line of Beaton Close north-eastward for a distance of 28.5 metres.	8.30 am to 6.30 pm Monday to Friday
108.	LISFORD STREET the south-east side, from a point 10 metres north-east of the north-eastern kerb-line build-out of Corbden Close north-eastward for a distance of 33.5 metres.	8.30 am to 6.30 pm Monday to Friday
109.	LYNBROOK GROVE the north-west side, from a point 1.5 metres north-east of the common boundary of Nos. 30 and 32 Lynbrook Grove south-westward for a distance of 35 metres.	8.30 am to 6.30 pm Monday to Friday
110.	LYNBROOK GROVE the north-west side, from a point 8 metres north-east of the north-eastern kerb-line of Macfarland Grove north-eastward for a distance of 7.5 metres.	8.30 am to 6.30 pm Monday to Friday
111.	LYNBROOK GROVE the south-east side, from a point 7.5 metres north-east of the north-eastern kerb-line of Peckham Grove north-eastward for a distance of 21 metres.	8.30 am to 6.30 pm Monday to Friday
112.	MOODY ROAD the south-west side, from a point 4.5 metres south-east of the north-western kerb-line of its north-western extremity south-eastward for a distance of 20 metres.	8.30 am to 6.30 pm Monday to Friday
113.	MOODY ROAD the south-west side, from a point 23 metres north-west of the north-western kerb-line of Finch Mews south-eastward for a distance of 13 metres.	8.30 am to 6.30 pm Monday to Friday
114.	MOODY ROAD the south-west side, from a point 7.5 metres south-east of the south-eastern kerb-line of Finch Mews south-eastward for a distance of 13.5 metres.	8.30 am to 6.30 pm Monday to Friday

SCHEDULE 1 - PERMIT HOLDERS' PARKING PLACES

<i>No. of parking place (1)</i>	<i>Designated parking place (2)</i>	<i>Permitted hours (hours of operation) (3)</i>
115.	MOODY ROAD the south-west side, from a point 7 metres north-west of the north-western kerb-line of Charles Coveney Road north-westward for a distance of 19 metres.	8.30 am to 6.30 pm Monday to Friday
116.	MOODY ROAD the south-west side, from a point 10.5 south-east of the south-eastern kerb-line of Charles Coveney Road south-eastward for a distance of 13 metres.	8.30 am to 6.30 pm Monday to Friday
117.	MOODY ROAD the south-west side, from a point 5 metres north-west of the north-western kerb-line of Crane Street north-westward for a distance of 20 metres.	8.30 am to 6.30 pm Monday to Friday
118.	NEWENT CLOSE the north-east side of the north-west to south-east arm, from a point 8.5 metres south-east of the south-eastern kerb-line of Tower Mill Road south-eastward for a distance of 6 metres.	8.30 am to 6.30 pm Monday to Friday
119.	NEWENT CLOSE the north-east side of the north-west to south-east arm, from a point 1.5 metres south-east of the common boundary of Nos. 16 and 18 Newent Close north-westward for a distance of 12.5 metres.	8.30 am to 6.30 pm Monday to Friday
120.	NEWENT CLOSE the south-west side of the north-west to south-east arm, from a point 7 metres north-east of the common boundary of Mayhill Court, No. 37 Tower Mill Road and Nos. 15/17 Newent Close south-eastward for a distance of 18.5 metres.	8.30 am to 6.30 pm Monday to Friday
121.	PEARSE STREET the east side, from a point 6.5 metres south of the southern kerb-line of Dragon Road southward for a distance of 14.5 metres.	8.30 am to 6.30 pm Monday to Friday
122.	PEARSE STREET the west side, from a point 6.5 metres south of the southern kerb-line of Dragon Road southward for a distance of 20 metres.	8.30 am to 6.30 pm Monday to Friday
123.	PECKHAM GROVE the north-east side, from a point 7.5 metres south-east of the south-eastern kerb-line of the north-east to south-west arm of Blake's Road south-eastward for a distance of 35 metres.	8.30 am to 6.30 pm Monday to Friday
124.	PECKHAM GROVE the north-east side, from a point 7 metres north-west of the north-western wall of No. 55 Peckham Grove south-eastward for a distance of 50 metres.	8.30 am to 6.30 pm Monday to Friday

SCHEDULE 1 - PERMIT HOLDERS' PARKING PLACES

<i>No. of parking place (1)</i>	<i>Designated parking place (2)</i>	<i>Permitted hours (hours of operation) (3)</i>
125.	PECKHAM GROVE the south-west side, from a point 5 metres south-east of the common boundary of Nos. 40 and 42 Peckham Grove south-eastward for a distance of 29 metres.	8.30 am to 6.30 pm Monday to Friday
126.	SAMUEL STREET the north-east side, from a point 5 metres north-west of the north-western wall of No. 12 Samuel Street north-westward for a distance of 19.5 metres.	8.30 am to 6.30 pm Monday to Friday
127.	SAMUEL STREET the south-west side, from a point 12.5 metres south-east of the south-eastern kerb-line of Burcher Gale Grove south-eastward for a distance of 30 metres.	8.30 am to 6.30 pm Monday to Friday
128.	SAMUEL STREET the south-west side, from a point 2.5 metres north-west of the point opposite the common boundary of Nos. 2 and 3 Pentridge Street of the southern kerb-line build-out of the northern fork of Calypso north-westward for a distance of 22.5 metres.	8.30 am to 6.30 pm Monday to Friday
129.	SAMUEL STREET the south-west side, from a point 1 metre south-east of a point opposite the common boundary of Nos. 9 and 10 Samuel Street south-eastward for a distance of 34 metres.	8.30 am to 6.30 pm Monday to Friday
130.	SEDGMOOR PLACE the north-east side, from a point 41 metres south-west of the south-western kerb-line of Southampton Way south-eastward for a distance of 27metres.	8.30 am to 6.30 pm Monday to Friday
131.	SEDGMOOR PLACE the south-west side, from a point a point 31.5 metres south-east of the south-western kerb-line of Melbury Drive south-eastward for a distance of 79.5 metres.	8.30 am to 6.30 pm Monday to Friday
132.	SEDGMOOR PLACE the south-west side, from a point 15 metres north-west of the north-western kerb-line of Dalwood Street north-westward for a distance of 16 metres.	8.30 am to 6.30 pm Monday to Friday
133.	ST GEORGE'S WAY the south side, from a point 5 metres east of the eastern kerb-line of Cator Street eastward for a distance of 33.5 metres.	8.30 am to 6.30 pm Monday to Friday
134.	ST GEORGE'S WAY the south side, from a point 44 metres west of the western kerb-line of Sumner Road westward for a distance of 7.5 metres.	8.30 am to 6.30 pm Monday to Friday
135.	STOPES STREET the south-east side, from a point 11 metres south-west of the south-western kerb-line build-out of Sumner Road south-westward for a distance of 11.5 metres.	8.30 am to 6.30 pm Monday to Friday

SCHEDULE 1 - PERMIT HOLDERS' PARKING PLACES

<i>No. of parking place (1)</i>	<i>Designated parking place (2)</i>	<i>Permitted hours (hours of operation) (3)</i>
136.	SUMNER ROAD the east side, from a point 39 metres north of the northern kerb-line of Tilbury Close southward for a distance of 23.5 metres.	8.30 am to 6.30 pm Monday to Friday
137.	SUMNER ROAD the east side, from a point 20 metres south of the south-eastern kerb-line of Tilbury Close southward for a distance of 47.5 metres.	8.30 am to 6.30 pm Monday to Friday
138.	SUMNER ROAD the east and north-east side, from a point 7 metres south of the south-eastern kerb-line of Nutt Street south-eastward for a distance of 52.5 metres.	8.30 am to 6.30 pm Monday to Friday
139.	SUMNER ROAD the north-east side, from a point 8.5 metres south-east of the south-eastern kerb-line of Rosemary Road south-eastward for a distance of 63 metres.	8.30 am to 6.30 pm Monday to Friday
140.	SUMNER ROAD the north-east side, from a point 7.5 metres south-east of the south-eastern kerb-line of Jowett Street south-eastward for a distance of 39 metres.	8.30 am to 6.30 pm Monday to Friday
141.	SUMNER ROAD the north-east side, from a point 14 metres north-west of the north-western kerb-line of Commercial Way north-westward for a distance of 23.5 metres.	8.30 am to 6.30 pm Monday to Friday
142.	SUMNER ROAD the south-west side, from a point 9.5 metres north-west of the north-western kerb-line build-out of Commercial Way north-westward for a distance of 24 metres.	8.30 am to 6.30 pm Monday to Friday
143.	SUMNER ROAD the south-west side, from a point 3.5 metres south-east of common boundary of Nos. 190 and 192 Sumner Road south-eastward for a distance of 24 metres.	8.30 am to 6.30 pm Monday to Friday
144.	SUMNER ROAD the south-west side, from a point 13 metres south-east of the south-eastern kerb-line build-out of Commercial Way south-eastward for a distance of 7 metres.	8.30 am to 6.30 pm Monday to Friday
145.	SUMNER ROAD the south-west side, from a point 1 metre north-west of the common boundary of Nos. 198 and 200 Sumner Road south-eastward for a distance of 12 metres.	8.30 am to 6.30 pm Monday to Friday
146.	SUMNER ROAD the south-west side, from the common boundary of Nos. 206 and 208 Sumner Road south-eastward for a distance of 6.5 metres.	8.30 am to 6.30 pm Monday to Friday

SCHEDULE 1 - PERMIT HOLDERS' PARKING PLACES

<i>No. of parking place (1)</i>	<i>Designated parking place (2)</i>	<i>Permitted hours (hours of operation) (3)</i>
147.	SUMNER ROAD the south-west side, from a point 4 metres south-east of the common boundary of Nos. 232 and 234 Sumner Road south-eastward for a distance of 25 metres.	8.30 am to 6.30 pm Monday to Friday
148.	SUMNER ROAD the south-west side, from a point 3.5 metres south-east of the common boundary of Nos. 240 and 242 Sumner Road south-eastward for a distance of 18 metres.	8.30 am to 6.30 pm Monday to Friday
149.	SUMNER ROAD the south-west side, from a point 6 metres south-east of the common boundary of Nos. 248 and 250 Sumner Road south-eastward for a distance of 25 metres.	8.30 am to 6.30 pm Monday to Friday
150.	TOWER MILL ROAD the north-east side, from a point 9 metres south-east of the south-eastern kerb-line build-out of Comfort Street south-eastward for a distance of 8 metres.	8.30 am to 6.30 pm Monday to Friday
151.	TOWER MILL ROAD the north-east side, from a point 8 metres north-west of the north-western kerb-line of Gandolfi Street north-westward for a distance of 20 metres.	8.30 am to 6.30 pm Monday to Friday
152.	TOWER MILL ROAD the north-east side, from a point 12.5 metres south-east of the south-eastern kerb-line of Gandolfi Street south-eastward for a distance of 16 metres.	8.30 am to 6.30 pm Monday to Friday
153.	TOWER MILL ROAD the north-west side, from a point 3 metres east of the common boundary of Nos. 54 and 56 Tower Mill Road north-eastward for a distance of 15 metres.	8.30 am to 6.30 pm Monday to Friday
154.	TOWER MILL ROAD the north-west side, from a point 2 metres north-east of the common boundary of Nos. 46 and 48 Tower Mill Road north-eastward for a distance of 20.5 metres.	8.30 am to 6.30 pm Monday to Friday
155.	TOWER MILL ROAD the north-west side, from a point 6 metres north-east of the common boundary of Nos. 32 and 34 Tower Mill Road north-eastward for a distance of 19 metres.	8.30 am to 6.30 pm Monday to Friday
156.	TOWER MILL ROAD the south-west side, from the eastern wall of No. 81 Tower Mill Road south-eastward for a distance of 34 metres.	8.30 am to 6.30 pm Monday to Friday
157.	TOWER MILL ROAD the south-west side, from a point 9.5 metres south-east of a point opposite the south-eastern kerb-line build-out of Comfort Street south-eastward for a distance of 15 metres.	8.30 am to 6.30 pm Monday to Friday

SCHEDULE 1 - PERMIT HOLDERS' PARKING PLACES

<i>No. of parking place (1)</i>	<i>Designated parking place (2)</i>	<i>Permitted hours (hours of operation) (3)</i>
158.	TOWER MILL ROAD the south-west side, a point opposite the common boundary of Nos. 66 and 68 Tower Mill Road south-eastward for a distance of 40.5 metres.	8.30 am to 6.30 pm Monday to Friday
159.	TOWER MILL ROAD the south-east side, from a point 8 metres north-east of the north-eastern kerb-line of Macfarland Grove north-eastward for a distance of 16 metres.	8.30 am to 6.30 pm Monday to Friday
160.	TOWER MILL ROAD the south-east side, from a point 9.5 metres south-west of the south-western kerb-line build-out of Chandler Way south-westward for a distance of 22 metres.	8.30 am to 6.30 pm Monday to Friday
161.	WATLING STREET the east side, from a point 7 metres south of the southern kerb-line of Dragon Road southward for a distance of 21.5 metres.	8.30 am to 6.30 pm Monday to Friday
162.	WATLING STREET the north-east side, from a point 7.5 metres north-west of the north-western kerb-line build-out of Tower Mill Road north-westward for a distance of 23.5 metres.	8.30 am to 6.30 pm Monday to Friday
163.	WODEHOUSE AVENUE the north-east side of its north-west to south-east arm, from a point 7.5 metres south-east of the south-eastern kerb-line of Charles Coveney Road south-eastward for a distance of 12 metres.	8.30 am to 6.30 pm Monday to Friday
164.	WODEHOUSE AVENUE the north-east side of its north-west to south-east arm, from a point 2 metres south-east of the common boundary of Nos. 23 and 25 Wodehouse Avenue south-eastward for a distance of 12 metres.	8.30 am to 6.30 pm Monday to Friday
165.	WODEHOUSE AVENUE the north-east side of its north-west to south-east arm, from a point 4.5 metres south-east of the common boundary of Nos. 29 and 31 Wodehouse Avenue south-eastward for a distance of 15 metres.	8.30 am to 6.30 pm Monday to Friday
166.	WODEHOUSE AVENUE the south-west side of its north-west to south-east arm, from a point 5.5 metres south-east of the point opposite the south-eastern kerb-line of Charles Coveney Road south-eastward for a distance of 13 metres.	8.30 am to 6.30 pm Monday to Friday
167.	WODEHOUSE AVENUE the south-west side of its north-west to south-east arm, from a point 20.5 metres south-east of the point opposite the south-eastern kerb-line of Charles Coveney Road south-eastward for a distance of 11 metres.	8.30 am to 6.30 pm Monday to Friday

SCHEDULE 1 - PERMIT HOLDERS' PARKING PLACES

<i>No. of parking place (1)</i>	<i>Designated parking place (2)</i>	<i>Permitted hours (hours of operation) (3)</i>
168.	<p>WODEHOUSE AVENUE the south-west side of its north-west to south-east arm, from a point 2 metres south-east of the point opposite the common boundary of Nos. 31 and 33 Wodehouse Avenue south-eastward for a distance of 11.5 metres.</p>	<p>8.30 am to 6.30 pm Monday to Friday</p>
169.	<p>WODEHOUSE AVENUE the south-west side of its north-west to south-east arm, from a point 6 metres north-west of the point opposite the north-western kerb-line of Crane Street south-eastward for a distance of 16 metres.</p>	<p>8.30 am to 6.30 pm Monday to Friday</p>

SCHEDULE 2 - PERMIT HOLDERS' PAST THIS POINT PARKING PLACES

<i>No. of parking place (1)</i>	<i>Designated parking place (2)</i>	<i>Permitted hours (3)</i>
1.	BAMBER ROAD all that part of the carriageway of Bamber Road which lies between the north-eastern kerb-line of Moody Road and the north-easternmost extremity of Bamber Road.	8.30 am to 6.30 pm Monday to Friday
2.	BEATON CLOSE all that part of the carriageway of Beaton Close which lies between the southern kerb-line of Gatonby Street and the southernmost extremity of Beaton Close, apart from marked bays.	8.30 am to 6.30 pm Monday to Friday
3.	CORB DEN CLOSE all that part of the carriageway of Corbden Close which lies between the south-western kerb-line of Gatonby Street/Lisford Street and its south-western and north-eastern extremities.	8.30 am to 6.30 pm Monday to Friday
4.	DONATO DRIVE all that part of the carriageway of Donato Drive which lies between the northern kerb-line of Tower Mill Road and its western and northern extremities.	8.30 am to 6.30 pm Monday to Friday
5.	FINCH MEWS all that part of the carriageway of Finch Mews which lies between the south-western kerb-line build-out of Moody Road and its south-western and south-eastern extremities.	8.30 am to 6.30 pm Monday to Friday
6.	WATTS STREET all that part of the carriageway of Watts Street which lies between the north-eastern kerb-line build-out of Kelly Avenue and its north-western and south-eastern extremities.	8.30 am to 6.30 pm Monday to Friday
7.	WODEHOUSE AVENUE all that part of the carriageway of Wodehouse Avenue which lies between the north-eastern kerb-line of Charles Coveney Road (as measured from the north-eastern kerb-line of Wodehouse Avenue) and its north-western and south-western extremities.	8.30 am to 6.30 pm Monday to Friday
8.	WODEHOUSE AVENUE all that part of the carriageway of Wodehouse Avenue which lies between a point 5.5 metres south-east of the south-eastern kerb-line of Crane Street (as measured from the north-eastern kerb-line of Wodehouse Avenue) and its south-eastern extremity.	8.30 am to 6.30 pm Monday to Friday

SCHEDULE 3 - 'SHARED-USE' PARKING PLACES

<i>No. of parking place (1)</i>	<i>Designated parking place (2)</i>	<i>Permitted hours (hours of operation) (3)</i>	<i>Maximum parking period (4)</i>	<i>Minimum return interval (5)</i>
1.	BLAKE'S ROAD the south-west side of the north-west to south-east arm, from a point 8 metres south-east of the south-eastern kerb-line of the north-east to south-west arm of Blake's Road south-eastward for a distance of 6 metres.	8.30 am to 6.30 pm Monday to Friday	4 hours	-
2.	BLAKE'S ROAD the south-west side of the north-west to south-east arm, from a point 18 metres south-east of the south-eastern kerb-line of the north-east to south-west arm of Blake's Road south-eastward for a distance of 9 metres.	8.30 am to 6.30 pm Monday to Friday	4 hours	-
3.	BLAKE'S ROAD the south-west side of the north-west to south-east arm, from a point 17 metres north-west of a point opposite the north-western kerb-line of Innes Street south-eastward for a distance of 24 metres.	8.30 am to 6.30 pm Monday to Friday	4 hours	-
4.	CALYPSO CRESCENT the north-west side of the southernmost fork, from a point 13.5 metres south-west of the south-western kerb-line of Samuel Street south-westward for a distance of 60 metres.	8.30 am to 6.30 pm Monday to Friday	4 hours	-
5.	CATOR STREET the south-west side of southernmost north-west to south-east arm, from a point 2 metres north-west of a point opposite the common boundary of Nos. 135 and 137 Cator Street south-eastward for a distance of 73 metres.	8.30 am to 6.30 pm Monday to Friday	4 hours	-
6.	CATOR STREET the south-west side of southernmost north-west to south-east arm, from a point 2 metres north-west of a point opposite the common boundary of Nos. 171 and 173 Cator Street south-eastward for a distance of 27.5 metres.	8.30 am to 6.30 pm Monday to Friday	4 hours	-
7.	CATOR STREET the south-west side of southernmost north-west to south-east arm, from a point 13 metres north-west of the north-western kerb-line of Commercial Way north-westward for a distance of 22.5 metres.	8.30 am to 6.30 pm Monday to Friday	4 hours	-

SCHEDULE 3 - 'SHARED-USE' PARKING PLACES

<i>No. of parking place</i> (1)	<i>Designated parking place</i> (2)	<i>Permitted hours (hours of operation)</i> (3)	<i>Maximum parking period</i> (4)	<i>Minimum return interval</i> (5)
8.	CHANDLER WAY the north-east side, from a point 9 metres south-east of the south-eastern kerb-line of Savannah Close south-eastward for a distance of 16 metres.	8.30 am to 6.30 pm Monday to Friday	4 hours	-
9.	CHANDLER WAY the north-east side, from a point 40.5 metres south-east of the south-eastern kerb-line of Savannah Close south-eastward for a distance of 21.5 metres.	8.30 am to 6.30 pm Monday to Friday	4 hours	-
10.	CHANDLER WAY the north-east side, from a point 31.5 metres north-west of the north-western kerb-line of Commercial Way north-westward for a distance of 3.5 metres.	8.30 am to 6.30 pm Monday to Friday	4 hours	-
11.	CHANDLER WAY the south-west side, from a point 6.5 metres south-east of the south-eastern kerb-line of Potters Close south-eastward for a distance of 32 metres.	8.30 am to 6.30 pm Monday to Friday	4 hours	-
12.	CHARLES COVENEY ROAD the south-east side, from a point 11 metres north-east of the north-eastern kerb-line build-out of Wodehouse Avenue north-eastward for a distance of 14 metres.	8.30 am to 6.30 pm Monday to Friday	4 hours	-
13.	COMMERCIAL WAY the north-west side, from a point 25 metres south-west of the south-western kerb-line of Cator Street south-westward for a distance of 33 metres.	8.30 am to 6.30 pm Monday to Friday	4 hours	-
14.	COMMERCIAL WAY the south-east side, from a point 16.5 metres south-west of the south-western kerb-line of Kelly Avenue south-westward for a distance of 21 metres.	8.30 am to 6.30 pm Monday to Friday	4 hours	-
15.	CRANE STREET the south-east side, from a point 39.5 metres south-west the south-western kerb-line of Moody Road south-westward for a distance of 24.5 metres.	8.30 am to 6.30 pm Monday to Friday	4 hours	-

SCHEDULE 3 - 'SHARED-USE' PARKING PLACES

<i>No. of parking place</i> (1)	<i>Designated parking place</i> (2)	<i>Permitted hours (hours of operation)</i> (3)	<i>Maximum parking period</i> (4)	<i>Minimum return interval</i> (5)
16.	CRANE STREET the south-east side, from a point 10.5 metres north-east of the north-eastern kerb-line of Wodehouse Avenue north-eastward for a distance of 15 metres.	8.30 am to 6.30 pm Monday to Friday	4 hours	-
17.	DALWOOD STREET the south-east side, from a point 29 metres north-east of the north-eastern kerb-line of Havil Street north-eastward for a distance of 36 metres.	8.30 am to 6.30 pm Monday to Friday	4 hours	-
18.	DALWOOD STREET the south-east side, from a point 6 metres north-east of a point opposite the north-eastern kerb-line of Sedgmoor Place north-eastward for a distance of 33.5 metres.	8.30 am to 6.30 pm Monday to Friday	4 hours	-
19.	GANDOLFI STREET the west side, from a point 7 metres south of the southern kerb-line of Dragon Road southward for a distance of 20 metres.	8.30 am to 6.30 pm Monday to Friday	4 hours	-
20.	GATONBY STREET the north-west side, from a point 24.5 metres north-east of the north-eastern kerb-line build-out of Kelly Avenue north-eastward for a distance of 9 metres.	8.30 am to 6.30 pm Monday to Friday	4 hours	-
21.	GATONBY STREET the north side, from a point 5 metres east of the common boundary of Nos. 19 and 21 Gatonby Street eastward for a distance of 11.5 metres.	8.30 am to 6.30 pm Monday to Friday	4 hours	-
22.	HASLAM STREET the south-west side, from a point 11 metres south-east of the south-eastern kerb-line of Stopes Street for a distance of 22 metres	8.30 am to 6.30 pm Monday to Friday	4 hours	-
23.	HASLAM STREET the south-west side, from a point 7.5 metres north-west of the north-western kerb-line of Lisford Street north-westward for a distance of 14 metres	8.30 am to 6.30 pm Monday to Friday	4 hours	-

SCHEDULE 3 - 'SHARED-USE' PARKING PLACES

<i>No. of parking place</i> (1)	<i>Designated parking place</i> (2)	<i>Permitted hours (hours of operation)</i> (3)	<i>Maximum parking period</i> (4)	<i>Minimum return interval</i> (5)
24.	KELLY AVENUE the north-east side, from a point 22.5 metres south-east of the south-eastern kerb-line of Watts Street south-eastward for a distance of 16.5 metres.	8.30 am to 6.30 pm Monday to Friday	4 hours	-
25.	MACFARLAND GROVE the north-east side, from a point 7.5 metres south-east of the south-eastern kerb-line build-out of Tower Mill Road south-eastward for a distance of 12 metres.	8.30 am to 6.30 pm Monday to Friday	4 hours	-
26.	MACFARLAND GROVE the north-east side, from a point 7.5 metres north-west of the north-western kerb-line of Lynbrook Grove north-westward for a distance of 23.5 metres.	8.30 am to 6.30 pm Monday to Friday	4 hours	-
27.	MOODY ROAD the north-east side, from a point 7.5 metres north-west of the north-western kerb-line of Bamber Road north-westward for a distance of 85 metres.	8.30 am to 6.30 pm Monday to Friday	4 hours	-
28.	PENTRIDGE STREET the south side of the northernmost east to west arm, from a point 2 south-east of the point opposite the common boundary of Nos. 99 and 101 Pentridge Street south-westward for a distance of 22 metres.	8.30 am to 6.30 pm Monday to Friday	4 hours	-
29.	PENTRIDGE STREET the south side of the northernmost east to west arm, from a point 5.5 metres south-west of the point opposite the common boundary of Nos. 91 and 93 Pentridge Street south-westward for a distance of 21 metres.	8.30 am to 6.30 pm Monday to Friday	4 hours	-
30.	SEDGMOOR PLACE the north-east side, from a point 7 metres south-east of the south-eastern kerb-line of the northernmost east to west arm of Stanswood Gardens south-eastward for a distance of 58.5 metres.	8.30 am to 6.30 pm Monday to Friday	4 hours	-

SCHEDULE 3 - 'SHARED-USE' PARKING PLACES

<i>No. of parking place (1)</i>	<i>Designated parking place (2)</i>	<i>Permitted hours (hours of operation) (3)</i>	<i>Maximum parking period (4)</i>	<i>Minimum return interval (5)</i>
31.	SEDGMOOR PLACE the north-east side, from a point 20.5 metres north-west of a point opposite the common boundary of Nos. 118 and 120 Sedgmoor Place south-eastward for a distance of 49.5 metres.	8.30 am to 6.30 pm Monday to Friday	4 hours	-
32.	SEDGMOOR PLACE the north-west side, from a point 10 metres south-west of the south-western kerb-line of Southampton Way south-westward for a distance of 19 metres.	8.30 am to 6.30 pm Monday to Friday	4 hours	-
33.	SEDGMOOR PLACE the south-west side, from a point 2 metres south-east of the common boundary of Nos. 120 and 122 Sedgmoor Place north-westward for a distance of 38.5 metres.	8.30 am to 6.30 pm Monday to Friday	4 hours	-
34.	ST GEORGE'S WAY the south side, from a point 46.5 metres east of the eastern kerb-line of Wells Way eastward for a distance of 63.5 metres.	8.30 am to 6.30 pm Monday to Friday	4 hours	-
35.	ST GEORGE'S WAY the south side, from a point 8 metres east of the eastern kerb-line of Comfort Street eastward for a distance of 12 metres.	8.30 am to 6.30 pm Monday to Friday	4 hours	-
36.	ST GEORGE'S WAY the south side, from a point 22 metres east of the eastern kerb-line of Comfort Street eastward for a distance of 18.5 metres.	8.30 am to 6.30 pm Monday to Friday	4 hours	-
37.	ST GEORGE'S WAY the south side, from a point 15.5 metres east of the western wall of No. 74 St George's Way eastward for a distance of 12 metres.	8.30 am to 6.30 pm Monday to Friday	4 hours	-
38.	ST GEORGE'S WAY the south side, from a point 3 metres west of the eastern wall of No. 78 St George's Way eastward for a distance of 12 metres.	8.30 am to 6.30 pm Monday to Friday	4 hours	-
39.	ST GEORGE'S WAY the south side, from a point 11 metres east of the eastern wall of No. 78 St George's Way eastward for a distance of 12 metres.	8.30 am to 6.30 pm Monday to Friday	4 hours	-
40.	ST GEORGE'S WAY the south side, from a point 3 metres east of the eastern wall of No. 84 St George's Way westward for a distance of 15 metres.	8.30 am to 6.30 pm Monday to Friday	4 hours	-

SCHEDULE 3 - 'SHARED-USE' PARKING PLACES

<i>No. of parking place (1)</i>	<i>Designated parking place (2)</i>	<i>Permitted hours (hours of operation) (3)</i>	<i>Maximum parking period (4)</i>	<i>Minimum return interval (5)</i>
41.	ST GEORGE'S WAY the south side, from a point 5 metres east of the eastern wall of No. 84 St George's Way eastward for a distance of 11.5 metres.	8.30 am to 6.30 pm Monday to Friday	4 hours	-
42.	ST GEORGE'S WAY the south side, from a point 4 metres east of the western wall of No. 86 St George's Way eastward for a distance of 11.5 metres.	8.30 am to 6.30 pm Monday to Friday	4 hours	-
43.	ST GEORGE'S WAY the south side, from a point 2.5 metres west of the eastern wall of No. 90 St George's Way westward for a distance of 11.5 metres.	8.30 am to 6.30 pm Monday to Friday	4 hours	-
44.	ST GEORGE'S WAY the south side, from a point 8.5 metres west of the south-western kerb-line build-out of Chandler Way westward for a distance of 24.5 metres.	8.30 am to 6.30 pm Monday to Friday	4 hours	-
45.	ST GEORGE'S WAY the south side, from a point 36 metres east of the north-eastern kerb-line build-out of Chandler Way eastward for a distance of 25.5 metres.	8.30 am to 6.30 pm Monday to Friday	4 hours	-
46.	ST GEORGE'S WAY the south side, from a point 16 metres west of the western kerb-line of Bibury Close westward for a distance of 40.5 metres.	8.30 am to 6.30 pm Monday to Friday	4 hours	-
47.	ST GEORGE'S WAY the south side, from a point 9 metres east of the eastern kerb-line of Bibury Close eastward for a distance of 39 metres.	8.30 am to 6.30 pm Monday to Friday	4 hours	-
48.	ST GEORGE'S WAY the south side, from a point 9.5 metres west of the western kerb-line of Ebley Close westward for a distance of 19 metres.	8.30 am to 6.30 pm Monday to Friday	4 hours	-
49.	ST GEORGE'S WAY the south side, from a point 11 metres east of the eastern kerb-line of Ebley Close eastward for a distance of 14 metres.	8.30 am to 6.30 pm Monday to Friday	4 hours	-
50.	ST GEORGE'S WAY the south side, from a point 9 metres west of the western kerb-line of Cator Street westward for a distance of 21 metres.	8.30 am to 6.30 pm Monday to Friday	4 hours	-

SCHEDULE 3 - 'SHARED-USE' PARKING PLACES

<i>No. of parking place</i> (1)	<i>Designated parking place</i> (2)	<i>Permitted hours (hours of operation)</i> (3)	<i>Maximum parking period</i> (4)	<i>Minimum return interval</i> (5)
51.	SUMNER ROAD the north-east side, from a point 46 metres south-east of the common boundary of Nos. 189 and 191 Sumner Road south-eastward for a distance of 64 metres.	8.30 am to 6.30 pm Monday to Friday	4 hours	-
52.	SUMNER ROAD the west side, from a point 57 metres south of the southern kerb-line build-out of Davey Street southward for a distance of 44 metres.	8.30 am to 6.30 pm Monday to Friday	4 hours	-
53.	SUMNER ROAD the west side, from a point 7 metres south of the southern kerb-line of Daniel Gardens southward for a distance of 20.5 metres.	8.30 am to 6.30 pm Monday to Friday	4 hours	-
54.	SUMNER ROAD the west side, from a point 48.5 metres south of the southern kerb-line of Daniel Gardens southward for a distance of 34.5 metres.	8.30 am to 6.30 pm Monday to Friday	4 hours	-
55.	SUMNER ROAD the west side, from a point 1.5 metres north of the point opposite the north-western kerb-line of Nutt Street northward for a distance of 20 metres.	8.30 am to 6.30 pm Monday to Friday	4 hours	-
56.	SUMNER ROAD the south-west side, from a point 12 metres south-east of the north-western boundary wall of Mansfield Court, No. 166 Sumner Road south-eastward for a distance of 58 metres.	8.30 am to 6.30 pm Monday to Friday	4 hours	-
57.	SUMNER ROAD the south-west side, from a point 1 metre south-east of the point opposite the north-western kerb-line of Jowett Street south-eastward for a distance of 14 metres.	8.30 am to 6.30 pm Monday to Friday	4 hours	-
58.	SUMNER ROAD the south-west side, from the common boundary of Nos. 270 and 272 Sumner Road south-eastward for a distance of 45 metres.	8.30 am to 6.30 pm Monday to Friday	4 hours	-
59.	TOWER MILL ROAD the north and north-west side, from a point 7.5 metres south-west of the south-western kerb-line build-out of Chandler Way south-westward for a distance of 48 metres.	8.30 am to 6.30 pm Monday to Friday	4 hours	-

SCHEDULE 3 - 'SHARED-USE' PARKING PLACES

<i>No. of parking place (1)</i>	<i>Designated parking place (2)</i>	<i>Permitted hours (hours of operation) (3)</i>	<i>Maximum parking period (4)</i>	<i>Minimum return interval (5)</i>
60.	TOWER MILL ROAD the south-east side, from a point 9 metres north-east of the north-eastern kerb-line build-out of Newent Close north-eastward for a distance of 20.5 metres.	8.30 am to 6.30 pm Monday to Friday	4 hours	-

SCHEDULE 4 - PERMIT ELIGIBLE ADDRESSES

Organisation	Address line 1	Address line 2	Street name	City	Postcode
	FLAT 1	ALDER HOUSE	ALDER CLOSE	LONDON	SE15 6LH
	FLAT 2	ALDER HOUSE	ALDER CLOSE	LONDON	SE15 6LH
	FLAT 3	ALDER HOUSE	ALDER CLOSE	LONDON	SE15 6LH
	FLAT 4	ALDER HOUSE	ALDER CLOSE	LONDON	SE15 6LH
	FLAT 5	ALDER HOUSE	ALDER CLOSE	LONDON	SE15 6LH
	FLAT 6	ALDER HOUSE	ALDER CLOSE	LONDON	SE15 6LH
	FLAT 7	ALDER HOUSE	ALDER CLOSE	LONDON	SE15 6LH
	FLAT 8	ALDER HOUSE	ALDER CLOSE	LONDON	SE15 6LH
	FLAT 9	ALDER HOUSE	ALDER CLOSE	LONDON	SE15 6LH
	FLAT 10	ALDER HOUSE	ALDER CLOSE	LONDON	SE15 6LH
	FLAT 11	ALDER HOUSE	ALDER CLOSE	LONDON	SE15 6LH
	FLAT 12	ALDER HOUSE	ALDER CLOSE	LONDON	SE15 6LH
	FLAT 13	ALDER HOUSE	ALDER CLOSE	LONDON	SE15 6LH
	FLAT 14	ALDER HOUSE	ALDER CLOSE	LONDON	SE15 6LH
	FLAT 15	ALDER HOUSE	ALDER CLOSE	LONDON	SE15 6LH
	FLAT 16	ALDER HOUSE	ALDER CLOSE	LONDON	SE15 6LH
	FLAT 17	ALDER HOUSE	ALDER CLOSE	LONDON	SE15 6LH
	FLAT 18	ALDER HOUSE	ALDER CLOSE	LONDON	SE15 6LH
	FLAT 1	BLOSSOM COURT	ALL SAINTS WALK	LONDON	SE15 6FQ
	FLAT 2	BLOSSOM COURT	ALL SAINTS WALK	LONDON	SE15 6FQ
	FLAT 3	BLOSSOM COURT	ALL SAINTS WALK	LONDON	SE15 6FQ
	FLAT 4	BLOSSOM COURT	ALL SAINTS WALK	LONDON	SE15 6FQ
	FLAT 5	BLOSSOM COURT	ALL SAINTS WALK	LONDON	SE15 6FQ
	FLAT 6	BLOSSOM COURT	ALL SAINTS WALK	LONDON	SE15 6FQ
	FLAT 7	BLOSSOM COURT	ALL SAINTS WALK	LONDON	SE15 6FQ
			4 BAMBER ROAD	LONDON	SE15 5JX
			6 BAMBER ROAD	LONDON	SE15 5JX
	FLAT 1		2 BAMBER ROAD	LONDON	SE15 5JS
	FLAT 2		2 BAMBER ROAD	LONDON	SE15 5JS
	FLAT 3		2 BAMBER ROAD	LONDON	SE15 5JS
	FLAT 4		2 BAMBER ROAD	LONDON	SE15 5JS
	FLAT 5		2 BAMBER ROAD	LONDON	SE15 5JS
	FLAT 6		2 BAMBER ROAD	LONDON	SE15 5JS
	FLAT 7		2 BAMBER ROAD	LONDON	SE15 5JS
	FLAT 8		2 BAMBER ROAD	LONDON	SE15 5JS
	FLAT 9		2 BAMBER ROAD	LONDON	SE15 5JS
	FLAT 10		2 BAMBER ROAD	LONDON	SE15 5JS
	FLAT 11		2 BAMBER ROAD	LONDON	SE15 5JS
	FLAT 12		2 BAMBER ROAD	LONDON	SE15 5JS
			1 BEATON CLOSE	LONDON	SE15 5GX
			2 BEATON CLOSE	LONDON	SE15 5GX
			3 BEATON CLOSE	LONDON	SE15 5GX
			4 BEATON CLOSE	LONDON	SE15 5GX
			5 BEATON CLOSE	LONDON	SE15 5GX
			6 BEATON CLOSE	LONDON	SE15 5GX
			7 BEATON CLOSE	LONDON	SE15 5GX
			8 BEATON CLOSE	LONDON	SE15 5GX
			9 BEATON CLOSE	LONDON	SE15 5GX
			10 BEATON CLOSE	LONDON	SE15 5GX
			11 BEATON CLOSE	LONDON	SE15 5GX
			12 BEATON CLOSE	LONDON	SE15 5GX
			13 BEATON CLOSE	LONDON	SE15 5GX
			14 BEATON CLOSE	LONDON	SE15 5GX
			15 BEATON CLOSE	LONDON	SE15 5GX
			16 BEATON CLOSE	LONDON	SE15 5GX
		ANDOVERSFORD COURT	BIBURY CLOSE	LONDON	SE15 6AE
	1	ANDOVERSFORD COURT	BIBURY CLOSE	LONDON	SE15 6AE
	2	ANDOVERSFORD COURT	BIBURY CLOSE	LONDON	SE15 6AE
	3	ANDOVERSFORD COURT	BIBURY CLOSE	LONDON	SE15 6AE
	4	ANDOVERSFORD COURT	BIBURY CLOSE	LONDON	SE15 6AE
	5	ANDOVERSFORD COURT	BIBURY CLOSE	LONDON	SE15 6AE
	6	ANDOVERSFORD COURT	BIBURY CLOSE	LONDON	SE15 6AE
	7	ANDOVERSFORD COURT	BIBURY CLOSE	LONDON	SE15 6AE
	8	ANDOVERSFORD COURT	BIBURY CLOSE	LONDON	SE15 6AE
	9	ANDOVERSFORD COURT	BIBURY CLOSE	LONDON	SE15 6AE
	10	ANDOVERSFORD COURT	BIBURY CLOSE	LONDON	SE15 6AE
	12	ANDOVERSFORD COURT	BIBURY CLOSE	LONDON	SE15 6AE
	13	ANDOVERSFORD COURT	BIBURY CLOSE	LONDON	SE15 6AE
	14	ANDOVERSFORD COURT	BIBURY CLOSE	LONDON	SE15 6AE
	15	ANDOVERSFORD COURT	BIBURY CLOSE	LONDON	SE15 6AE
	16	ANDOVERSFORD COURT	BIBURY CLOSE	LONDON	SE15 6AE
	17	ANDOVERSFORD COURT	BIBURY CLOSE	LONDON	SE15 6AE
	18	ANDOVERSFORD COURT	BIBURY CLOSE	LONDON	SE15 6AE
	19	ANDOVERSFORD COURT	BIBURY CLOSE	LONDON	SE15 6AE

SCHEDULE 4 - PERMIT ELIGIBLE ADDRESSES

Organisation	Address line 1	Address line 2	Street name	City	Postcode
		COURT			
		ANDOVERSFORD			
20		COURT	BIBURY CLOSE	LONDON	SE15 6AE
		ANDOVERSFORD			
21		COURT	BIBURY CLOSE	LONDON	SE15 6AE
		ANDOVERSFORD			
22		COURT	BIBURY CLOSE	LONDON	SE15 6AE
		ANDOVERSFORD			
23		COURT	BIBURY CLOSE	LONDON	SE15 6AE
		ANDOVERSFORD			
24		COURT	BIBURY CLOSE	LONDON	SE15 6AE
		ANDOVERSFORD			
25		COURT	BIBURY CLOSE	LONDON	SE15 6AE
		ANDOVERSFORD			
26		COURT	BIBURY CLOSE	LONDON	SE15 6AE
		ANDOVERSFORD			
27		COURT	BIBURY CLOSE	LONDON	SE15 6AE
		ANDOVERSFORD			
28		COURT	BIBURY CLOSE	LONDON	SE15 6AE
		ANDOVERSFORD			
29		COURT	BIBURY CLOSE	LONDON	SE15 6AE
		ANDOVERSFORD			
30		COURT	BIBURY CLOSE	LONDON	SE15 6AE
		ANDOVERSFORD			
31		COURT	BIBURY CLOSE	LONDON	SE15 6AE
		ANDOVERSFORD			
32		COURT	BIBURY CLOSE	LONDON	SE15 6AE
		ANDOVERSFORD			
34		COURT	BIBURY CLOSE	LONDON	SE15 6AE
		ANDOVERSFORD			
35		COURT	BIBURY CLOSE	LONDON	SE15 6AE
		ANDOVERSFORD			
36		COURT	BIBURY CLOSE	LONDON	SE15 6AE
		ANDOVERSFORD			
37		COURT	BIBURY CLOSE	LONDON	SE15 6AE
		ANDOVERSFORD			
38		COURT	BIBURY CLOSE	LONDON	SE15 6AE
		ANDOVERSFORD			
39		COURT	BIBURY CLOSE	LONDON	SE15 6AE
		ANDOVERSFORD			
40		COURT	BIBURY CLOSE	LONDON	SE15 6AE
		ANDOVERSFORD			
41		COURT	BIBURY CLOSE	LONDON	SE15 6AE
		ANDOVERSFORD			
42		COURT	BIBURY CLOSE	LONDON	SE15 6AE
		ANDOVERSFORD			
43		COURT	BIBURY CLOSE	LONDON	SE15 6AE
		ANDOVERSFORD			
44		COURT	BIBURY CLOSE	LONDON	SE15 6AE
		ANDOVERSFORD			
45		COURT	BIBURY CLOSE	LONDON	SE15 6AF
		ANDOVERSFORD			
46		COURT	BIBURY CLOSE	LONDON	SE15 6AF
		ANDOVERSFORD			
47		COURT	BIBURY CLOSE	LONDON	SE15 6AF
		ANDOVERSFORD			
48		COURT	BIBURY CLOSE	LONDON	SE15 6AF
		ANDOVERSFORD			
49		COURT	BIBURY CLOSE	LONDON	SE15 6AF
		ANDOVERSFORD			
50		COURT	BIBURY CLOSE	LONDON	SE15 6AF
		ANDOVERSFORD			
51		COURT	BIBURY CLOSE	LONDON	SE15 6AF
		ANDOVERSFORD			
52		COURT	BIBURY CLOSE	LONDON	SE15 6AF
		ANDOVERSFORD			
53		COURT	BIBURY CLOSE	LONDON	SE15 6AF
		ANDOVERSFORD			
54		COURT	BIBURY CLOSE	LONDON	SE15 6AF
		ANDOVERSFORD			
56		COURT	BIBURY CLOSE	LONDON	SE15 6AF
		ANDOVERSFORD			
57		COURT	BIBURY CLOSE	LONDON	SE15 6AF
		ANDOVERSFORD			
58		COURT	BIBURY CLOSE	LONDON	SE15 6AF
		ANDOVERSFORD			
59		COURT	BIBURY CLOSE	LONDON	SE15 6AF
		ANDOVERSFORD			
60		COURT	BIBURY CLOSE	LONDON	SE15 6AF
		ANDOVERSFORD			
61		COURT	BIBURY CLOSE	LONDON	SE15 6AF
		ANDOVERSFORD			
62		COURT	BIBURY CLOSE	LONDON	SE15 6AF
		ANDOVERSFORD			
63		COURT	BIBURY CLOSE	LONDON	SE15 6AF
		ANDOVERSFORD			
64		COURT	BIBURY CLOSE	LONDON	SE15 6AF
		ANDOVERSFORD			
65		COURT	BIBURY CLOSE	LONDON	SE15 6AF
		ANDOVERSFORD			
66		COURT	BIBURY CLOSE	LONDON	SE15 6AF
		ANDOVERSFORD			
67		COURT	BIBURY CLOSE	LONDON	SE15 6AF
		ANDOVERSFORD			
68		COURT	BIBURY CLOSE	LONDON	SE15 6AF
		ANDOVERSFORD			
69		COURT	BIBURY CLOSE	LONDON	SE15 6AF
		ANDOVERSFORD			
70		COURT	BIBURY CLOSE	LONDON	SE15 6AF

SCHEDULE 4 - PERMIT ELIGIBLE ADDRESSES

Organisation	Address line 1	Address line 2	Street name	City	Postcode
		71 ANDOVERSFORD COURT	BIBURY CLOSE	LONDON	SE15 6AF
		72 ANDOVERSFORD COURT	BIBURY CLOSE	LONDON	SE15 6AF
		73 ANDOVERSFORD COURT	BIBURY CLOSE	LONDON	SE15 6AF
		74 ANDOVERSFORD COURT	BIBURY CLOSE	LONDON	SE15 6AF
		75 ANDOVERSFORD COURT	BIBURY CLOSE	LONDON	SE15 6AF
		76 ANDOVERSFORD COURT	BIBURY CLOSE	LONDON	SE15 6AF
		78 ANDOVERSFORD COURT	BIBURY CLOSE	LONDON	SE15 6AF
		79 ANDOVERSFORD COURT	BIBURY CLOSE	LONDON	SE15 6AF
		80 ANDOVERSFORD COURT	BIBURY CLOSE	LONDON	SE15 6AF
		81 ANDOVERSFORD COURT	BIBURY CLOSE	LONDON	SE15 6AF
		82 ANDOVERSFORD COURT	BIBURY CLOSE	LONDON	SE15 6AF
		83 ANDOVERSFORD COURT	BIBURY CLOSE	LONDON	SE15 6AF
		84 ANDOVERSFORD COURT	BIBURY CLOSE	LONDON	SE15 6AF
		85 ANDOVERSFORD COURT	BIBURY CLOSE	LONDON	SE15 6AF
		86 ANDOVERSFORD COURT	BIBURY CLOSE	LONDON	SE15 6AF
		87 ANDOVERSFORD COURT	BIBURY CLOSE	LONDON	SE15 6AF
		88 ANDOVERSFORD COURT	BIBURY CLOSE	LONDON	SE15 6AF
	FLAT 1	CAM COURT GLOUCESTER GROVE ESTATE	BIBURY CLOSE	LONDON	SE15 6AG
	FLAT 10	CAM COURT GLOUCESTER GROVE ESTATE	BIBURY CLOSE	LONDON	SE15 6AG
	FLAT 11	CAM COURT GLOUCESTER GROVE ESTATE	BIBURY CLOSE	LONDON	SE15 6AG
	FLAT 12	CAM COURT GLOUCESTER GROVE ESTATE	BIBURY CLOSE	LONDON	SE15 6AG
	FLAT 13	CAM COURT GLOUCESTER GROVE ESTATE	BIBURY CLOSE	LONDON	SE15 6AG
	FLAT 14	CAM COURT GLOUCESTER GROVE ESTATE	BIBURY CLOSE	LONDON	SE15 6AG
	FLAT 15	CAM COURT GLOUCESTER GROVE ESTATE	BIBURY CLOSE	LONDON	SE15 6AG
	FLAT 16	CAM COURT GLOUCESTER GROVE ESTATE	BIBURY CLOSE	LONDON	SE15 6AG
	FLAT 18	CAM COURT GLOUCESTER GROVE ESTATE	BIBURY CLOSE	LONDON	SE15 6AG
	FLAT 19	CAM COURT GLOUCESTER GROVE ESTATE	BIBURY CLOSE	LONDON	SE15 6AG
	FLAT 2	CAM COURT GLOUCESTER GROVE ESTATE	BIBURY CLOSE	LONDON	SE15 6AG
	FLAT 20	CAM COURT GLOUCESTER GROVE ESTATE	BIBURY CLOSE	LONDON	SE15 6AG
	FLAT 21	CAM COURT GLOUCESTER GROVE ESTATE	BIBURY CLOSE	LONDON	SE15 6AG
	FLAT 22	CAM COURT GLOUCESTER GROVE ESTATE	BIBURY CLOSE	LONDON	SE15 6AG
	FLAT 23	CAM COURT GLOUCESTER GROVE ESTATE	BIBURY CLOSE	LONDON	SE15 6AG
	FLAT 24	CAM COURT GLOUCESTER GROVE ESTATE	BIBURY CLOSE	LONDON	SE15 6AG
	FLAT 25	CAM COURT GLOUCESTER GROVE ESTATE	BIBURY CLOSE	LONDON	SE15 6AG
	FLAT 26	CAM COURT GLOUCESTER GROVE ESTATE	BIBURY CLOSE	LONDON	SE15 6AG
	FLAT 27	CAM COURT GLOUCESTER GROVE ESTATE	BIBURY CLOSE	LONDON	SE15 6AG
	FLAT 28	CAM COURT GLOUCESTER GROVE ESTATE	BIBURY CLOSE	LONDON	SE15 6AG
	FLAT 3	CAM COURT GLOUCESTER GROVE ESTATE	BIBURY CLOSE	LONDON	SE15 6AG
	FLAT 30	CAM COURT GLOUCESTER GROVE ESTATE	BIBURY CLOSE	LONDON	SE15 6AG

SCHEDULE 4 - PERMIT ELIGIBLE ADDRESSES

Organisation	Address line 1	Address line 2	Street name	City	Postcode
		ESTATE			
		CAM COURT			
	FLAT 31	GLOUCESTER GROVE	BIBURY CLOSE	LONDON	SE15 6AG
		ESTATE			
		CAM COURT			
	FLAT 32	GLOUCESTER GROVE	BIBURY CLOSE	LONDON	SE15 6AG
		ESTATE			
		CAM COURT			
	FLAT 33	GLOUCESTER GROVE	BIBURY CLOSE	LONDON	SE15 6AG
		ESTATE			
		CAM COURT			
	FLAT 34	GLOUCESTER GROVE	BIBURY CLOSE	LONDON	SE15 6AG
		ESTATE			
		CAM COURT			
	FLAT 35	GLOUCESTER GROVE	BIBURY CLOSE	LONDON	SE15 6AG
		ESTATE			
		CAM COURT			
	FLAT 36	GLOUCESTER GROVE	BIBURY CLOSE	LONDON	SE15 6AG
		ESTATE			
		CAM COURT			
	FLAT 4	GLOUCESTER GROVE	BIBURY CLOSE	LONDON	SE15 6AG
		ESTATE			
		CAM COURT			
	FLAT 6	GLOUCESTER GROVE	BIBURY CLOSE	LONDON	SE15 6AG
		ESTATE			
		CAM COURT			
	FLAT 7	GLOUCESTER GROVE	BIBURY CLOSE	LONDON	SE15 6AG
		ESTATE			
		CAM COURT			
	FLAT 8	GLOUCESTER GROVE	BIBURY CLOSE	LONDON	SE15 6AG
		ESTATE			
		CAM COURT			
	FLAT 9	GLOUCESTER GROVE	BIBURY CLOSE	LONDON	SE15 6AG
	FLAT 1	ESTATE	BIBURY CLOSE	LONDON	SE15 6AQ
	FLAT 10	DOWNEND COURT	BIBURY CLOSE	LONDON	SE15 6AQ
	FLAT 11	DOWNEND COURT	BIBURY CLOSE	LONDON	SE15 6AQ
	FLAT 12	DOWNEND COURT	BIBURY CLOSE	LONDON	SE15 6AQ
	FLAT 13	DOWNEND COURT	BIBURY CLOSE	LONDON	SE15 6AQ
	FLAT 14	DOWNEND COURT	BIBURY CLOSE	LONDON	SE15 6AQ
	FLAT 15	DOWNEND COURT	BIBURY CLOSE	LONDON	SE15 6AQ
	FLAT 16	DOWNEND COURT	BIBURY CLOSE	LONDON	SE15 6AQ
	FLAT 17	DOWNEND COURT	BIBURY CLOSE	LONDON	SE15 6AQ
	FLAT 18	DOWNEND COURT	BIBURY CLOSE	LONDON	SE15 6AQ
	FLAT 2	DOWNEND COURT	BIBURY CLOSE	LONDON	SE15 6AQ
	FLAT 3	DOWNEND COURT	BIBURY CLOSE	LONDON	SE15 6AQ
	FLAT 4	DOWNEND COURT	BIBURY CLOSE	LONDON	SE15 6AQ
	FLAT 5	DOWNEND COURT	BIBURY CLOSE	LONDON	SE15 6AQ
	FLAT 6	DOWNEND COURT	BIBURY CLOSE	LONDON	SE15 6AQ
	FLAT 7	DOWNEND COURT	BIBURY CLOSE	LONDON	SE15 6AQ
	FLAT 8	DOWNEND COURT	BIBURY CLOSE	LONDON	SE15 6AQ
	FLAT 9	DOWNEND COURT	BIBURY CLOSE	LONDON	SE15 6AQ
	FLAT 1	WILLSBRIDGE COURT	BIBURY CLOSE	LONDON	SE15 6QE
	FLAT 10	WILLSBRIDGE COURT	BIBURY CLOSE	LONDON	SE15 6QE
	FLAT 11	WILLSBRIDGE COURT	BIBURY CLOSE	LONDON	SE15 6QE
	FLAT 12	WILLSBRIDGE COURT	BIBURY CLOSE	LONDON	SE15 6QE
	FLAT 13	WILLSBRIDGE COURT	BIBURY CLOSE	LONDON	SE15 6QE
	FLAT 14	WILLSBRIDGE COURT	BIBURY CLOSE	LONDON	SE15 6QE
	FLAT 15	WILLSBRIDGE COURT	BIBURY CLOSE	LONDON	SE15 6QE
	FLAT 16	WILLSBRIDGE COURT	BIBURY CLOSE	LONDON	SE15 6QE
	FLAT 17	WILLSBRIDGE COURT	BIBURY CLOSE	LONDON	SE15 6QE
	FLAT 18	WILLSBRIDGE COURT	BIBURY CLOSE	LONDON	SE15 6QE
	FLAT 19	WILLSBRIDGE COURT	BIBURY CLOSE	LONDON	SE15 6QE
	FLAT 2	WILLSBRIDGE COURT	BIBURY CLOSE	LONDON	SE15 6QE
	FLAT 20	WILLSBRIDGE COURT	BIBURY CLOSE	LONDON	SE15 6QE
	FLAT 21	WILLSBRIDGE COURT	BIBURY CLOSE	LONDON	SE15 6QE
	FLAT 22	WILLSBRIDGE COURT	BIBURY CLOSE	LONDON	SE15 6QE
	FLAT 23	WILLSBRIDGE COURT	BIBURY CLOSE	LONDON	SE15 6QE
	FLAT 24	WILLSBRIDGE COURT	BIBURY CLOSE	LONDON	SE15 6QE
	FLAT 3	WILLSBRIDGE COURT	BIBURY CLOSE	LONDON	SE15 6QE
	FLAT 4	WILLSBRIDGE COURT	BIBURY CLOSE	LONDON	SE15 6QE
	FLAT 5	WILLSBRIDGE COURT	BIBURY CLOSE	LONDON	SE15 6QE
	FLAT 6	WILLSBRIDGE COURT	BIBURY CLOSE	LONDON	SE15 6QE
	FLAT 7	WILLSBRIDGE COURT	BIBURY CLOSE	LONDON	SE15 6QE
	FLAT 8	WILLSBRIDGE COURT	BIBURY CLOSE	LONDON	SE15 6QE
	FLAT 9	WILLSBRIDGE COURT	BIBURY CLOSE	LONDON	SE15 6QE
		1	BLAKE'S ROAD	LONDON	SE15 6LY
		3	BLAKE'S ROAD	LONDON	SE15 6LY
		5	BLAKE'S ROAD	LONDON	SE15 6LY
		7	BLAKE'S ROAD	LONDON	SE15 6LY
		9	BLAKE'S ROAD	LONDON	SE15 6LY
		11	BLAKE'S ROAD	LONDON	SE15 6LY
		13	BLAKE'S ROAD	LONDON	SE15 6LY
		15	BLAKE'S ROAD	LONDON	SE15 6LY
		17	BLAKE'S ROAD	LONDON	SE15 6LY
		19	BLAKE'S ROAD	LONDON	SE15 6LY
		21	BLAKE'S ROAD	LONDON	SE15 6LY
	FLAT 1	33	BLAKE'S ROAD	LONDON	SE15 6HY
	FLAT 2	33	BLAKE'S ROAD	LONDON	SE15 6HY
	FLAT 3	33	BLAKE'S ROAD	LONDON	SE15 6HY
	FLAT 4	33	BLAKE'S ROAD	LONDON	SE15 6HY
	FLAT 5	33	BLAKE'S ROAD	LONDON	SE15 6HY

SCHEDULE 4 - PERMIT ELIGIBLE ADDRESSES

Organisation	Address line 1	Address line 2	Street name	City	Postcode
	FLAT 6	33	BLAKE'S ROAD	LONDON	SE15 6HY
	FLAT 7	33	BLAKE'S ROAD	LONDON	SE15 6HY
	FLAT 8	33	BLAKE'S ROAD	LONDON	SE15 6HY
	FLAT 9	33	BLAKE'S ROAD	LONDON	SE15 6HY
	FLAT 10	33	BLAKE'S ROAD	LONDON	SE15 6HY
	FLAT 11	33	BLAKE'S ROAD	LONDON	SE15 6HY
	FLAT 12	33	BLAKE'S ROAD	LONDON	SE15 6HY
	FLAT 13	35	BLAKE'S ROAD	LONDON	SE15 6HY
	FLAT 14	35	BLAKE'S ROAD	LONDON	SE15 6HY
	FLAT 15	35	BLAKE'S ROAD	LONDON	SE15 6HY
	FLAT 16	35	BLAKE'S ROAD	LONDON	SE15 6HY
	FLAT 17	35	BLAKE'S ROAD	LONDON	SE15 6HY
	FLAT 18	35	BLAKE'S ROAD	LONDON	SE15 6HY
	FLAT 19	35	BLAKE'S ROAD	LONDON	SE15 6HY
	FLAT 20	35	BLAKE'S ROAD	LONDON	SE15 6HY
	FLAT 21	35	BLAKE'S ROAD	LONDON	SE15 6HY
	FLAT 22	35	BLAKE'S ROAD	LONDON	SE15 6HY
	FLAT 23	35	BLAKE'S ROAD	LONDON	SE15 6HY
	FLAT 24	35	BLAKE'S ROAD	LONDON	SE15 6HY
	FLAT 25	35	BLAKE'S ROAD	LONDON	SE15 6HY
	FLAT 26	35	BLAKE'S ROAD	LONDON	SE15 6HY
	FLAT 27	35	BLAKE'S ROAD	LONDON	SE15 6HY
	FLAT 28	37	BLAKE'S ROAD	LONDON	SE15 6HY
	FLAT 29	37	BLAKE'S ROAD	LONDON	SE15 6HY
	FLAT 30	37	BLAKE'S ROAD	LONDON	SE15 6HY
	FLAT 31	37	BLAKE'S ROAD	LONDON	SE15 6HY
	FLAT 32	37	BLAKE'S ROAD	LONDON	SE15 6HY
	FLAT 33	37	BLAKE'S ROAD	LONDON	SE15 6HY
	FLAT 34	37	BLAKE'S ROAD	LONDON	SE15 6HY
	FLAT 35	37	BLAKE'S ROAD	LONDON	SE15 6HY
	FLAT 36	37	BLAKE'S ROAD	LONDON	SE15 6HY
	FLAT 37	37	BLAKE'S ROAD	LONDON	SE15 6HY
	FLAT 38	37	BLAKE'S ROAD	LONDON	SE15 6HY
	FLAT 39	37	BLAKE'S ROAD	LONDON	SE15 6HY
	FLAT 1A	51	BLAKE'S ROAD	LONDON	SE15 6DH
	FLAT 2B	51	BLAKE'S ROAD	LONDON	SE15 6DH
	FLAT 3C	51	BLAKE'S ROAD	LONDON	SE15 6DH
	FLAT 4D	51	BLAKE'S ROAD	LONDON	SE15 6DH
	FLAT 5E	51	BLAKE'S ROAD	LONDON	SE15 6DH
	FLAT 6F	51	BLAKE'S ROAD	LONDON	SE15 6DH
	FLAT 7G	51	BLAKE'S ROAD	LONDON	SE15 6DH
	FLAT 8H	51	BLAKE'S ROAD	LONDON	SE15 6DH
		53	BLAKE'S ROAD	LONDON	SE15 6DJ
		55	BLAKE'S ROAD	LONDON	SE15 6DJ
		57	BLAKE'S ROAD	LONDON	SE15 6DJ
		59	BLAKE'S ROAD	LONDON	SE15 6DJ
		61	BLAKE'S ROAD	LONDON	SE15 6DJ
		63	BLAKE'S ROAD	LONDON	SE15 6DJ
		65	BLAKE'S ROAD	LONDON	SE15 6DJ
		67	BLAKE'S ROAD	LONDON	SE15 6DJ
	FLAT 1	69	BLAKE'S ROAD	LONDON	SE15 6GY
	FLAT 2	69	BLAKE'S ROAD	LONDON	SE15 6GY
	FLAT 3	69	BLAKE'S ROAD	LONDON	SE15 6GY
	FLAT 4	69	BLAKE'S ROAD	LONDON	SE15 6GY
	FLAT 5	69	BLAKE'S ROAD	LONDON	SE15 6GY
	FLAT 6	69	BLAKE'S ROAD	LONDON	SE15 6GY
	FLAT 7	69	BLAKE'S ROAD	LONDON	SE15 6GY
	FLAT 8	69	BLAKE'S ROAD	LONDON	SE15 6GY
	FLAT 9	69	BLAKE'S ROAD	LONDON	SE15 6GY
	FLAT 1	71	BLAKE'S ROAD	LONDON	SE15 6GZ
	FLAT 2	71	BLAKE'S ROAD	LONDON	SE15 6GZ
	FLAT 3	71	BLAKE'S ROAD	LONDON	SE15 6GZ
	FLAT 4	71	BLAKE'S ROAD	LONDON	SE15 6GZ
	FLAT 5	71	BLAKE'S ROAD	LONDON	SE15 6GZ
	FLAT 6	71	BLAKE'S ROAD	LONDON	SE15 6GZ
	FLAT 1	73	BLAKE'S ROAD	LONDON	SE15 6HB
	FLAT 2	73	BLAKE'S ROAD	LONDON	SE15 6HB
	FLAT 3	73	BLAKE'S ROAD	LONDON	SE15 6HB
	FLAT 4	73	BLAKE'S ROAD	LONDON	SE15 6HB
	FLAT 5	73	BLAKE'S ROAD	LONDON	SE15 6HB
	FLAT 6	73	BLAKE'S ROAD	LONDON	SE15 6HB
	FLAT 1	75	BLAKE'S ROAD	LONDON	SE15 6HE
	FLAT 2	75	BLAKE'S ROAD	LONDON	SE15 6HE
	FLAT 3	75	BLAKE'S ROAD	LONDON	SE15 6HE
	FLAT 4	75	BLAKE'S ROAD	LONDON	SE15 6HE
	FLAT 5	75	BLAKE'S ROAD	LONDON	SE15 6HE
	FLAT 6	75	BLAKE'S ROAD	LONDON	SE15 6HE
	FLAT 1	77	BLAKE'S ROAD	LONDON	SE15 6HF
	FLAT 2	77	BLAKE'S ROAD	LONDON	SE15 6HF
	FLAT 3	77	BLAKE'S ROAD	LONDON	SE15 6HF
	FLAT 4	77	BLAKE'S ROAD	LONDON	SE15 6HF
	FLAT 5	77	BLAKE'S ROAD	LONDON	SE15 6HF
	FLAT 6	77	BLAKE'S ROAD	LONDON	SE15 6HF

SCHEDULE 4 - PERMIT ELIGIBLE ADDRESSES

Organisation	Address line 1	Address line 2	Street name	City	Postcode
			79 BLAKE'S ROAD	LONDON	SE15 6HG
			81 BLAKE'S ROAD	LONDON	SE15 6HG
			83 BLAKE'S ROAD	LONDON	SE15 6HG
			85 BLAKE'S ROAD	LONDON	SE15 6HG
			87 BLAKE'S ROAD	LONDON	SE15 6HG
			89 BLAKE'S ROAD	LONDON	SE15 6HG
	FLAT 91	SAMUEL JONES COURT	BLAKE'S ROAD	LONDON	SE15 6FJ
	FLAT 92	SAMUEL JONES COURT	BLAKE'S ROAD	LONDON	SE15 6FJ
	FLAT 93	SAMUEL JONES COURT	BLAKE'S ROAD	LONDON	SE15 6FJ
	FLAT 94	SAMUEL JONES COURT	BLAKE'S ROAD	LONDON	SE15 6FJ
	FLAT 95	SAMUEL JONES COURT	BLAKE'S ROAD	LONDON	SE15 6FJ
	FLAT 96	SAMUEL JONES COURT	BLAKE'S ROAD	LONDON	SE15 6FJ
	FLAT 97	SAMUEL JONES COURT	BLAKE'S ROAD	LONDON	SE15 6FJ
	FLAT 98	SAMUEL JONES COURT	BLAKE'S ROAD	LONDON	SE15 6FJ
	FLAT 99	SAMUEL JONES COURT	BLAKE'S ROAD	LONDON	SE15 6FJ
	FLAT 100	SAMUEL JONES COURT	BLAKE'S ROAD	LONDON	SE15 6FJ
	FLAT 101	SAMUEL JONES COURT	BLAKE'S ROAD	LONDON	SE15 6FJ
	FLAT 102	SAMUEL JONES COURT	BLAKE'S ROAD	LONDON	SE15 6FJ
	FLAT 103	SAMUEL JONES COURT	BLAKE'S ROAD	LONDON	SE15 6FJ
	FLAT 104	SAMUEL JONES COURT	BLAKE'S ROAD	LONDON	SE15 6FJ
	FLAT 105	SAMUEL JONES COURT	BLAKE'S ROAD	LONDON	SE15 6FJ
	FLAT 106	SAMUEL JONES COURT	BLAKE'S ROAD	LONDON	SE15 6FJ
	FLAT 107	SAMUEL JONES COURT	BLAKE'S ROAD	LONDON	SE15 6FJ
	FLAT 108	SAMUEL JONES COURT	BLAKE'S ROAD	LONDON	SE15 6FJ
	FLAT 109	SAMUEL JONES COURT	BLAKE'S ROAD	LONDON	SE15 6FJ
	FLAT 110	SAMUEL JONES COURT	BLAKE'S ROAD	LONDON	SE15 6FJ
			1 BRANCH STREET	LONDON	SE15 6DZ
			2 BRANCH STREET	LONDON	SE15 6DZ
			3 BRANCH STREET	LONDON	SE15 6DZ
			4 BRANCH STREET	LONDON	SE15 6DZ
			5 BRANCH STREET	LONDON	SE15 6DZ
			6 BRANCH STREET	LONDON	SE15 6DZ
			7 BRANCH STREET	LONDON	SE15 6DZ
			8 BRANCH STREET	LONDON	SE15 6DZ
			9 BRANCH STREET	LONDON	SE15 6DZ
			10 BRANCH STREET	LONDON	SE15 6DZ
			11 BRANCH STREET	LONDON	SE15 6DZ
			13 BRANCH STREET	LONDON	SE15 6DZ
		SCHOOLKEEPERS HOUSE GLOUCESTER PRIMARY SCHOOL			
	FLAT 1		BURCHER GALE GROVE	LONDON	SE15 6ER
	FLAT 2		BURCHER GALE GROVE	LONDON	SE15 6FL
	FLAT 3		BURCHER GALE GROVE	LONDON	SE15 6FL
	FLAT 4		BURCHER GALE GROVE	LONDON	SE15 6FL
	FLAT 5		BURCHER GALE GROVE	LONDON	SE15 6FL
	FLAT 6		BURCHER GALE GROVE	LONDON	SE15 6FL
	FLAT 7		BURCHER GALE GROVE	LONDON	SE15 6FL
	FLAT 8		BURCHER GALE GROVE	LONDON	SE15 6FL
	FLAT 9		BURCHER GALE GROVE	LONDON	SE15 6FL
	FLAT 10		BURCHER GALE GROVE	LONDON	SE15 6FL
	FLAT 1		BURCHER GALE GROVE	LONDON	SE15 6FL
	FLAT 2		BURCHER GALE GROVE	LONDON	SE15 6FL
	FLAT 3		BURCHER GALE GROVE	LONDON	SE15 6FL
	FLAT 4		BURCHER GALE GROVE	LONDON	SE15 6FL
	FLAT 5		BURCHER GALE GROVE	LONDON	SE15 6FL
	FLAT 6		BURCHER GALE GROVE	LONDON	SE15 6FL
	FLAT 7		BURCHER GALE GROVE	LONDON	SE15 6FL
			6 BURCHER GALE GROVE	LONDON	SE15 6FL
			8 BURCHER GALE GROVE	LONDON	SE15 6FL
			10 BURCHER GALE GROVE	LONDON	SE15 6FL
			12 BURCHER GALE GROVE	LONDON	SE15 6FL
			14 BURCHER GALE GROVE	LONDON	SE15 6FL
			16 BURCHER GALE GROVE	LONDON	SE15 6FL
			18 BURCHER GALE GROVE	LONDON	SE15 6FL
			20 BURCHER GALE GROVE	LONDON	SE15 6FL
			22 BURCHER GALE GROVE	LONDON	SE15 6FL
			24 BURCHER GALE GROVE	LONDON	SE15 6FL
			26 BURCHER GALE GROVE	LONDON	SE15 6FL
			28 BURCHER GALE GROVE	LONDON	SE15 6FL

SCHEDULE 4 - PERMIT ELIGIBLE ADDRESSES

Organisation	Address line 1	Address line 2	Street name	City	Postcode
		30	BURCHER GALE GROVE	LONDON	SE15 6FL
	FLAT 4	32	BURCHER GALE GROVE	LONDON	SE15 6FL
	FLAT 1	32	BURCHER GALE GROVE	LONDON	SE15 6FL
	FLAT 2	32	BURCHER GALE GROVE	LONDON	SE15 6FL
	FLAT 3	32	BURCHER GALE GROVE	LONDON	SE15 6FL
	FLAT 1	34	BURCHER GALE GROVE	LONDON	SE15 6FL
	FLAT 2	34	BURCHER GALE GROVE	LONDON	SE15 6FL
	FLAT 3	34	BURCHER GALE GROVE	LONDON	SE15 6FL
	FLAT 4	34	BURCHER GALE GROVE	LONDON	SE15 6FL
	FLAT 5	34	BURCHER GALE GROVE	LONDON	SE15 6FL
	FLAT 6	34	BURCHER GALE GROVE	LONDON	SE15 6FL
	FLAT 7	34	BURCHER GALE GROVE	LONDON	SE15 6FL
	FLAT 8	34	BURCHER GALE GROVE	LONDON	SE15 6FL
	FLAT 9	34	BURCHER GALE GROVE	LONDON	SE15 6FL
	FLAT 10	34	BURCHER GALE GROVE	LONDON	SE15 6FL
	FLAT 1	1	CALYPSO CRESCENT	LONDON	SE15 6FP
	FLAT 2	1	CALYPSO CRESCENT	LONDON	SE15 6FP
	FLAT 3	1	CALYPSO CRESCENT	LONDON	SE15 6FP
	FLAT 4	1	CALYPSO CRESCENT	LONDON	SE15 6FP
	FLAT 5	1	CALYPSO CRESCENT	LONDON	SE15 6FP
	FLAT 6	1	CALYPSO CRESCENT	LONDON	SE15 6FP
	FLAT 7	1	CALYPSO CRESCENT	LONDON	SE15 6FP
	FLAT 8	1	CALYPSO CRESCENT	LONDON	SE15 6FP
	FLAT 9	1	CALYPSO CRESCENT	LONDON	SE15 6FP
	FLAT 10	1	CALYPSO CRESCENT	LONDON	SE15 6FP
	FLAT 11	1	CALYPSO CRESCENT	LONDON	SE15 6FP
	FLAT 1	3	CALYPSO CRESCENT	LONDON	SE15 6FP
	FLAT 2	3	CALYPSO CRESCENT	LONDON	SE15 6FP
	FLAT 3	3	CALYPSO CRESCENT	LONDON	SE15 6FP
	FLAT 4	3	CALYPSO CRESCENT	LONDON	SE15 6FP
	FLAT 5	3	CALYPSO CRESCENT	LONDON	SE15 6FP
	FLAT 6	3	CALYPSO CRESCENT	LONDON	SE15 6FP
	FLAT 7	3	CALYPSO CRESCENT	LONDON	SE15 6FP
	FLAT 8	3	CALYPSO CRESCENT	LONDON	SE15 6FP
		4	CALYPSO CRESCENT	LONDON	SE15 6GE
		5	CALYPSO CRESCENT	LONDON	SE15 6FP
		6	CALYPSO CRESCENT	LONDON	SE15 6GE
		7	CALYPSO CRESCENT	LONDON	SE15 6FP
		8	CALYPSO CRESCENT	LONDON	SE15 6GE
		9	CALYPSO CRESCENT	LONDON	SE15 6FP
	FLAT 1	10	CALYPSO CRESCENT	LONDON	SE15 6GE
	FLAT 2	10	CALYPSO CRESCENT	LONDON	SE15 6GE
	FLAT 3	10	CALYPSO CRESCENT	LONDON	SE15 6GE
	FLAT 4	10	CALYPSO CRESCENT	LONDON	SE15 6GE
	FLAT 5	10	CALYPSO CRESCENT	LONDON	SE15 6GE
	FLAT 6	10	CALYPSO CRESCENT	LONDON	SE15 6GE
	FLAT 7	10	CALYPSO CRESCENT	LONDON	SE15 6GE
	FLAT 8	10	CALYPSO CRESCENT	LONDON	SE15 6GE
	FLAT 9	10	CALYPSO CRESCENT	LONDON	SE15 6GE
		11	CALYPSO CRESCENT	LONDON	SE15 6FP
		12	CALYPSO CRESCENT	LONDON	SE15 6GE
		13	CALYPSO CRESCENT	LONDON	SE15 6FP
		14	CALYPSO CRESCENT	LONDON	SE15 6GE
		15	CALYPSO CRESCENT	LONDON	SE15 6FP
		16	CALYPSO CRESCENT	LONDON	SE15 6GE
		17	CALYPSO CRESCENT	LONDON	SE15 6FP
		18	CALYPSO CRESCENT	LONDON	SE15 6GE
		19	CALYPSO CRESCENT	LONDON	SE15 6FP
		20	CALYPSO CRESCENT	LONDON	SE15 6GE
		21	CALYPSO CRESCENT	LONDON	SE15 6FP
		22	CALYPSO CRESCENT	LONDON	SE15 6GE
		23	CALYPSO CRESCENT	LONDON	SE15 6FP
		24	CALYPSO CRESCENT	LONDON	SE15 6GE
		25	CALYPSO CRESCENT	LONDON	SE15 6FP
		26	CALYPSO CRESCENT	LONDON	SE15 6GE
		27	CALYPSO CRESCENT	LONDON	SE15 6FP
		28	CALYPSO CRESCENT	LONDON	SE15 6GE
		29	CALYPSO CRESCENT	LONDON	SE15 6FP
		30	CALYPSO CRESCENT	LONDON	SE15 6GE
	FLAT 1	31	CALYPSO CRESCENT	LONDON	SE15 6FP
	FLAT 2	31	CALYPSO CRESCENT	LONDON	SE15 6FP
	FLAT 3	31	CALYPSO CRESCENT	LONDON	SE15 6FP
	FLAT 4	31	CALYPSO CRESCENT	LONDON	SE15 6FP
	FLAT 5	31	CALYPSO CRESCENT	LONDON	SE15 6FP
	FLAT 6	31	CALYPSO CRESCENT	LONDON	SE15 6FP
		32	CALYPSO CRESCENT	LONDON	SE15 6GE
	FLAT 1	33	CALYPSO CRESCENT	LONDON	SE15 6FP
	FLAT 2	33	CALYPSO CRESCENT	LONDON	SE15 6FP
	FLAT 3	33	CALYPSO CRESCENT	LONDON	SE15 6FP
	FLAT 4	33	CALYPSO CRESCENT	LONDON	SE15 6FP
	FLAT 5	33	CALYPSO CRESCENT	LONDON	SE15 6FP
	FLAT 6	33	CALYPSO CRESCENT	LONDON	SE15 6FP
	FLAT 7	33	CALYPSO CRESCENT	LONDON	SE15 6FP

SCHEDULE 4 - PERMIT ELIGIBLE ADDRESSES

Organisation	Address line 1	Address line 2	Street name	City	Postcode
	FLAT 8	33	CALYPSO CRESCENT	LONDON	SE15 6FP
	FLAT 9	33	CALYPSO CRESCENT	LONDON	SE15 6FP
	FLAT 10	33	CALYPSO CRESCENT	LONDON	SE15 6FP
		34	CALYPSO CRESCENT	LONDON	SE15 6GE
		36	CALYPSO CRESCENT	LONDON	SE15 6GE
		38	CALYPSO CRESCENT	LONDON	SE15 6GE
		40	CALYPSO CRESCENT	LONDON	SE15 6GE
		42	CALYPSO CRESCENT	LONDON	SE15 6GE
		44	CALYPSO CRESCENT	LONDON	SE15 6GE
		46	CALYPSO CRESCENT	LONDON	SE15 6GE
		15	CATOR STREET	LONDON	SE15 6AJ
		15A	CATOR STREET	LONDON	SE15 6AJ
		17	CATOR STREET	LONDON	SE15 6AJ
		17A	CATOR STREET	LONDON	SE15 6AJ
		19	CATOR STREET	LONDON	SE15 6AJ
		19A	CATOR STREET	LONDON	SE15 6AJ
		21	CATOR STREET	LONDON	SE15 6AJ
		23	CATOR STREET	LONDON	SE15 6AJ
		23A	CATOR STREET	LONDON	SE15 6AJ
		25	CATOR STREET	LONDON	SE15 6AJ
		25A	CATOR STREET	LONDON	SE15 6AJ
		27	CATOR STREET	LONDON	SE15 6AJ
		27A	CATOR STREET	LONDON	SE15 6AJ
		29	CATOR STREET	LONDON	SE15 6AJ
		31	CATOR STREET	LONDON	SE15 6AJ
		33	CATOR STREET	LONDON	SE15 6AJ
		35	CATOR STREET	LONDON	SE15 6AJ
		37	CATOR STREET	LONDON	SE15 6AJ
		39	CATOR STREET	LONDON	SE15 6AJ
		41	CATOR STREET	LONDON	SE15 6AJ
	FLAT 1	BLACKTHORNE COURT NORTH PECKHAM ESTATE	CATOR STREET	LONDON	SE15 6PD
	FLAT 10	BLACKTHORNE COURT NORTH PECKHAM ESTATE	CATOR STREET	LONDON	SE15 6PD
	FLAT 11	BLACKTHORNE COURT NORTH PECKHAM ESTATE	CATOR STREET	LONDON	SE15 6PD
	FLAT 12	BLACKTHORNE COURT NORTH PECKHAM ESTATE	CATOR STREET	LONDON	SE15 6PD
	FLAT 13	BLACKTHORNE COURT NORTH PECKHAM ESTATE	CATOR STREET	LONDON	SE15 6PD
	FLAT 14	BLACKTHORNE COURT NORTH PECKHAM ESTATE	CATOR STREET	LONDON	SE15 6PD
	FLAT 15	BLACKTHORNE COURT NORTH PECKHAM ESTATE	CATOR STREET	LONDON	SE15 6PD
	FLAT 16	BLACKTHORNE COURT NORTH PECKHAM ESTATE	CATOR STREET	LONDON	SE15 6PD
	FLAT 17	BLACKTHORNE COURT NORTH PECKHAM ESTATE	CATOR STREET	LONDON	SE15 6PD
	FLAT 18	BLACKTHORNE COURT NORTH PECKHAM ESTATE	CATOR STREET	LONDON	SE15 6PD
	FLAT 19	BLACKTHORNE COURT NORTH PECKHAM ESTATE	CATOR STREET	LONDON	SE15 6PD
	FLAT 2	BLACKTHORNE COURT NORTH PECKHAM ESTATE	CATOR STREET	LONDON	SE15 6PD
	FLAT 20	BLACKTHORNE COURT NORTH PECKHAM ESTATE	CATOR STREET	LONDON	SE15 6PD
	FLAT 21	BLACKTHORNE COURT NORTH PECKHAM ESTATE	CATOR STREET	LONDON	SE15 6PD
	FLAT 22	BLACKTHORNE COURT NORTH PECKHAM ESTATE	CATOR STREET	LONDON	SE15 6PD
	FLAT 23	BLACKTHORNE COURT NORTH PECKHAM ESTATE	CATOR STREET	LONDON	SE15 6PD
	FLAT 24	BLACKTHORNE COURT NORTH PECKHAM ESTATE	CATOR STREET	LONDON	SE15 6PD

SCHEDULE 4 - PERMIT ELIGIBLE ADDRESSES

Organisation	Address line 1	Address line 2	Street name	City	Postcode
	FLAT 25	BLACKTHORNE COURT NORTH PECKHAM ESTATE	CATOR STREET	LONDON	SE15 6PD
	FLAT 26	BLACKTHORNE COURT NORTH PECKHAM ESTATE	CATOR STREET	LONDON	SE15 6PD
	FLAT 27	BLACKTHORNE COURT NORTH PECKHAM ESTATE	CATOR STREET	LONDON	SE15 6PD
	FLAT 28	BLACKTHORNE COURT NORTH PECKHAM ESTATE	CATOR STREET	LONDON	SE15 6PD
	FLAT 29	BLACKTHORNE COURT NORTH PECKHAM ESTATE	CATOR STREET	LONDON	SE15 6PD
	FLAT 3	BLACKTHORNE COURT NORTH PECKHAM ESTATE	CATOR STREET	LONDON	SE15 6PD
	FLAT 30	BLACKTHORNE COURT NORTH PECKHAM ESTATE	CATOR STREET	LONDON	SE15 6PD
	FLAT 31	BLACKTHORNE COURT NORTH PECKHAM ESTATE	CATOR STREET	LONDON	SE15 6PD
	FLAT 4	BLACKTHORNE COURT NORTH PECKHAM ESTATE	CATOR STREET	LONDON	SE15 6PD
	FLAT 5	BLACKTHORNE COURT NORTH PECKHAM ESTATE	CATOR STREET	LONDON	SE15 6PD
	FLAT 6	BLACKTHORNE COURT NORTH PECKHAM ESTATE	CATOR STREET	LONDON	SE15 6PD
	FLAT 7	BLACKTHORNE COURT NORTH PECKHAM ESTATE	CATOR STREET	LONDON	SE15 6PD
	FLAT 8	BLACKTHORNE COURT NORTH PECKHAM ESTATE	CATOR STREET	LONDON	SE15 6PD
	FLAT 9	BLACKTHORNE COURT NORTH PECKHAM ESTATE	CATOR STREET	LONDON	SE15 6PD
L B SOUTHWARK PROPERTY DIVISION		SOUTHWARK EDUCATION AND RESOURCE CENTRE	CATOR STREET	LONDON	SE15 6AA
	FLAT 1	133	CATOR STREET	LONDON	SE15 6AA
	FLAT 2	133	CATOR STREET	LONDON	SE15 6AA
	FLAT 3	133	CATOR STREET	LONDON	SE15 6AA
	FLAT 4	133	CATOR STREET	LONDON	SE15 6AA
	FLAT 5	133	CATOR STREET	LONDON	SE15 6AA
	FLAT 6	133	CATOR STREET	LONDON	SE15 6AA
	FLAT 7	133	CATOR STREET	LONDON	SE15 6AA
	FLAT 8	133	CATOR STREET	LONDON	SE15 6AA
	FLAT 9	133	CATOR STREET	LONDON	SE15 6AA
		135	CATOR STREET	LONDON	SE15 6AA
		137	CATOR STREET	LONDON	SE15 6AA
		139	CATOR STREET	LONDON	SE15 6AA
		141	CATOR STREET	LONDON	SE15 6AA
		143	CATOR STREET	LONDON	SE15 6AA
		145	CATOR STREET	LONDON	SE15 6AA
		147	CATOR STREET	LONDON	SE15 6AA
		149	CATOR STREET	LONDON	SE15 6AA
		151	CATOR STREET	LONDON	SE15 6AA
		153	CATOR STREET	LONDON	SE15 6AA
		155	CATOR STREET	LONDON	SE15 6AA
		157	CATOR STREET	LONDON	SE15 6AA
		159	CATOR STREET	LONDON	SE15 6AA
		161	CATOR STREET	LONDON	SE15 6AA
		163	CATOR STREET	LONDON	SE15 6AA
		165	CATOR STREET	LONDON	SE15 6AA
		167	CATOR STREET	LONDON	SE15 6AA
		169	CATOR STREET	LONDON	SE15 6AA
		171	CATOR STREET	LONDON	SE15 6AA
		173	CATOR STREET	LONDON	SE15 6AA
		175	CATOR STREET	LONDON	SE15 6AA
	BASEMENT FLAT	177	CATOR STREET	LONDON	SE15 6AA
	GROUND FLOOR AND FIRST FLOOR FLAT	177	CATOR STREET	LONDON	SE15 6AA
		179	CATOR STREET	LONDON	SE15 6AA
		181	CATOR STREET	LONDON	SE15 6AA
		183	CATOR STREET	LONDON	SE15 6AA
		185	CATOR STREET	LONDON	SE15 6AA
		187	CATOR STREET	LONDON	SE15 6AA

SCHEDULE 4 - PERMIT ELIGIBLE ADDRESSES

Organisation	Address line 1	Address line 2	Street name	City	Postcode
	FLAT 70	WICKWAY COURT	CATOR STREET	LONDON	SE15 6QD
	FLAT 71	WICKWAY COURT	CATOR STREET	LONDON	SE15 6QD
	FLAT 72	WICKWAY COURT	CATOR STREET	LONDON	SE15 6QD
	FLAT 73	WICKWAY COURT	CATOR STREET	LONDON	SE15 6QD
	FLAT 75	WICKWAY COURT	CATOR STREET	LONDON	SE15 6QD
	FLAT 76	WICKWAY COURT	CATOR STREET	LONDON	SE15 6QD
	FLAT 77	WICKWAY COURT	CATOR STREET	LONDON	SE15 6QD
	FLAT 78	WICKWAY COURT	CATOR STREET	LONDON	SE15 6QD
	FLAT 79	WICKWAY COURT	CATOR STREET	LONDON	SE15 6QD
	FLAT 80	WICKWAY COURT	CATOR STREET	LONDON	SE15 6QD
	FLAT 81	WICKWAY COURT	CATOR STREET	LONDON	SE15 6QD
	FLAT 82	WICKWAY COURT	CATOR STREET	LONDON	SE15 6QD
	FLAT 83	WICKWAY COURT	CATOR STREET	LONDON	SE15 6QD
	FLAT 84	WICKWAY COURT	CATOR STREET	LONDON	SE15 6QD
	FLAT 85	WICKWAY COURT	CATOR STREET	LONDON	SE15 6QD
	FLAT 86	WICKWAY COURT	CATOR STREET	LONDON	SE15 6QD
	FLAT 87	WICKWAY COURT	CATOR STREET	LONDON	SE15 6QD
	FLAT 89	WICKWAY COURT	CATOR STREET	LONDON	SE15 6QD
	FLAT 90	WICKWAY COURT	CATOR STREET	LONDON	SE15 6QD
	FLAT 91	WICKWAY COURT	CATOR STREET	LONDON	SE15 6QD
	FLAT 92	WICKWAY COURT	CATOR STREET	LONDON	SE15 6QD
	FLAT 93	WICKWAY COURT	CATOR STREET	LONDON	SE15 6QD
	FLAT 94	WICKWAY COURT	CATOR STREET	LONDON	SE15 6QD
	FLAT 95	WICKWAY COURT	CATOR STREET	LONDON	SE15 6QD
	FLAT 96	WICKWAY COURT	CATOR STREET	LONDON	SE15 6QD
	FLAT 97	WICKWAY COURT	CATOR STREET	LONDON	SE15 6QD
	FLAT 98	WICKWAY COURT	CATOR STREET	LONDON	SE15 6QD
	FLAT 100	WICKWAY COURT	CATOR STREET	LONDON	SE15 6QD
	FLAT 101	WICKWAY COURT	CATOR STREET	LONDON	SE15 6QD
	FLAT 102	WICKWAY COURT	CATOR STREET	LONDON	SE15 6QD
	FLAT 103	WICKWAY COURT	CATOR STREET	LONDON	SE15 6QD
	FLAT 104	WICKWAY COURT	CATOR STREET	LONDON	SE15 6QD
	FLAT 105	WICKWAY COURT	CATOR STREET	LONDON	SE15 6QD
	FLAT 106	WICKWAY COURT	CATOR STREET	LONDON	SE15 6QD
	FLAT 107	WICKWAY COURT	CATOR STREET	LONDON	SE15 6QD
	FLAT 108	WICKWAY COURT	CATOR STREET	LONDON	SE15 6QD
	FLAT 109	WICKWAY COURT	CATOR STREET	LONDON	SE15 6QD
	FLAT 110	WICKWAY COURT	CATOR STREET	LONDON	SE15 6QD
	FLAT 111	WICKWAY COURT	CATOR STREET	LONDON	SE15 6QD
	FLAT 112	WICKWAY COURT	CATOR STREET	LONDON	SE15 6QD
	FLAT 114	WICKWAY COURT	CATOR STREET	LONDON	SE15 6QD
	FLAT 115	WICKWAY COURT	CATOR STREET	LONDON	SE15 6QD
	FLAT 116	WICKWAY COURT	CATOR STREET	LONDON	SE15 6QD
	FLAT 117	WICKWAY COURT	CATOR STREET	LONDON	SE15 6QD
	FLAT 118	WICKWAY COURT	CATOR STREET	LONDON	SE15 6QD
	GLOUCESTER GROVE ESTATE TMO	WICKWAY COURT	CATOR STREET	LONDON	SE15 6QD
			2 CHANDLER WAY	LONDON	SE15 6DY
			4 CHANDLER WAY	LONDON	SE15 6DY
			6 CHANDLER WAY	LONDON	SE15 6DY
			8 CHANDLER WAY	LONDON	SE15 6DY
			10 CHANDLER WAY	LONDON	SE15 6DY
			12 CHANDLER WAY	LONDON	SE15 6DY
			14 CHANDLER WAY	LONDON	SE15 6DY
			16 CHANDLER WAY	LONDON	SE15 6DY
			18 CHANDLER WAY	LONDON	SE15 6DY
			20 CHANDLER WAY	LONDON	SE15 6DY
			22 CHANDLER WAY	LONDON	SE15 6DY
			24 CHANDLER WAY	LONDON	SE15 6DY
			26 CHANDLER WAY	LONDON	SE15 6DY
			28 CHANDLER WAY	LONDON	SE15 6DY
L B SOUTHWARK EDUCATION	ANN BERNADT EARLY YEARS CENTRE		29 CHANDLER WAY	LONDON	SE15 6DT
			30 CHANDLER WAY	LONDON	SE15 6DY
			32 CHANDLER WAY	LONDON	SE15 6DY
	FLAT 1		34 CHANDLER WAY	LONDON	SE15 6LU
	FLAT 10		34 CHANDLER WAY	LONDON	SE15 6LU
	FLAT 2		34 CHANDLER WAY	LONDON	SE15 6LU
	FLAT 3		34 CHANDLER WAY	LONDON	SE15 6LU
	FLAT 4		34 CHANDLER WAY	LONDON	SE15 6LU
	FLAT 5		34 CHANDLER WAY	LONDON	SE15 6LU
	FLAT 6		34 CHANDLER WAY	LONDON	SE15 6LU
	FLAT 7		34 CHANDLER WAY	LONDON	SE15 6LU
	FLAT 8		34 CHANDLER WAY	LONDON	SE15 6LU
	FLAT 9		34 CHANDLER WAY	LONDON	SE15 6LU
			36 CHANDLER WAY	LONDON	SE15 6LU
			38 CHANDLER WAY	LONDON	SE15 6LU
			40 CHANDLER WAY	LONDON	SE15 6LU
			42 CHANDLER WAY	LONDON	SE15 6LU
			44 CHANDLER WAY	LONDON	SE15 6LU
			46 CHANDLER WAY	LONDON	SE15 6LU
			48 CHANDLER WAY	LONDON	SE15 6LU
			50 CHANDLER WAY	LONDON	SE15 6LU

SCHEDULE 4 - PERMIT ELIGIBLE ADDRESSES

Organisation	Address line 1	Address line 2	Street name	City	Postcode
		52	CHANDLER WAY	LONDON	SE15 6LU
		54	CHANDLER WAY	LONDON	SE15 6LU
		56	CHANDLER WAY	LONDON	SE15 6LU
		58	CHANDLER WAY	LONDON	SE15 6LU
		60	CHANDLER WAY	LONDON	SE15 6GD
		62	CHANDLER WAY	LONDON	SE15 6GD
		64	CHANDLER WAY	LONDON	SE15 6GD
		66	CHANDLER WAY	LONDON	SE15 6GD
		68	CHANDLER WAY	LONDON	SE15 6GD
		69	CHANDLER WAY	LONDON	SE15 6GB
		70	CHANDLER WAY	LONDON	SE15 6GD
	FLAT 1	71	CHANDLER WAY	LONDON	SE15 6GB
	FLAT 2	71	CHANDLER WAY	LONDON	SE15 6GB
	FLAT 3	71	CHANDLER WAY	LONDON	SE15 6GB
	FLAT 4	71	CHANDLER WAY	LONDON	SE15 6GB
	FLAT 5	71	CHANDLER WAY	LONDON	SE15 6GB
	FLAT 6	71	CHANDLER WAY	LONDON	SE15 6GB
	FLAT 7	71	CHANDLER WAY	LONDON	SE15 6GB
	FLAT 8	71	CHANDLER WAY	LONDON	SE15 6GB
	FLAT 9	71	CHANDLER WAY	LONDON	SE15 6GB
		72	CHANDLER WAY	LONDON	SE15 6GD
		73	CHANDLER WAY	LONDON	SE15 6GB
		74	CHANDLER WAY	LONDON	SE15 6GD
		75	CHANDLER WAY	LONDON	SE15 6GB
		76	CHANDLER WAY	LONDON	SE15 6GD
		77	CHANDLER WAY	LONDON	SE15 6GB
		78	CHANDLER WAY	LONDON	SE15 6GD
		79	CHANDLER WAY	LONDON	SE15 6GB
	FLAT 1	80	CHANDLER WAY	LONDON	SE15 6GD
	FLAT 2	80	CHANDLER WAY	LONDON	SE15 6GD
	FLAT 3	80	CHANDLER WAY	LONDON	SE15 6GD
	FLAT 4	80	CHANDLER WAY	LONDON	SE15 6GD
	FLAT 5	80	CHANDLER WAY	LONDON	SE15 6GD
	FLAT 6	80	CHANDLER WAY	LONDON	SE15 6GD
	FLAT 7	80	CHANDLER WAY	LONDON	SE15 6GD
	FLAT 8	80	CHANDLER WAY	LONDON	SE15 6GD
	FLAT 9	80	CHANDLER WAY	LONDON	SE15 6GD
		81	CHANDLER WAY	LONDON	SE15 6GB
		82	CHANDLER WAY	LONDON	SE15 6GD
		83	CHANDLER WAY	LONDON	SE15 6GB
	FLAT 1	84	CHANDLER WAY	LONDON	SE15 6GS
	FLAT 10	84	CHANDLER WAY	LONDON	SE15 6GS
	FLAT 11	84	CHANDLER WAY	LONDON	SE15 6GS
	FLAT 12	84	CHANDLER WAY	LONDON	SE15 6GS
	FLAT 2	84	CHANDLER WAY	LONDON	SE15 6GS
	FLAT 3	84	CHANDLER WAY	LONDON	SE15 6GS
	FLAT 4	84	CHANDLER WAY	LONDON	SE15 6GS
	FLAT 5	84	CHANDLER WAY	LONDON	SE15 6GS
	FLAT 6	84	CHANDLER WAY	LONDON	SE15 6GS
	FLAT 7	84	CHANDLER WAY	LONDON	SE15 6GS
	FLAT 8	84	CHANDLER WAY	LONDON	SE15 6GS
	FLAT 9	84	CHANDLER WAY	LONDON	SE15 6GS
		85	CHANDLER WAY	LONDON	SE15 6GB
	FLAT 1	86	CHANDLER WAY	LONDON	SE15 6GT
	FLAT 2	86	CHANDLER WAY	LONDON	SE15 6GT
	FLAT 3	86	CHANDLER WAY	LONDON	SE15 6GT
	FLAT 4	86	CHANDLER WAY	LONDON	SE15 6GT
	FLAT 5	86	CHANDLER WAY	LONDON	SE15 6GT
	FLAT 6	86	CHANDLER WAY	LONDON	SE15 6GT
	FLAT 7	86	CHANDLER WAY	LONDON	SE15 6GT
	FLAT 8	86	CHANDLER WAY	LONDON	SE15 6GT
		87	CHANDLER WAY	LONDON	SE15 6GB
		88	CHANDLER WAY	LONDON	SE15 6GU
		89	CHANDLER WAY	LONDON	SE15 6GB
		90	CHANDLER WAY	LONDON	SE15 6GU
		91	CHANDLER WAY	LONDON	SE15 6GB
		92	CHANDLER WAY	LONDON	SE15 6GU
		93	CHANDLER WAY	LONDON	SE15 6GB
		94	CHANDLER WAY	LONDON	SE15 6GU
		95	CHANDLER WAY	LONDON	SE15 6GB
		96	CHANDLER WAY	LONDON	SE15 6GU
		97	CHANDLER WAY	LONDON	SE15 6GB
		98	CHANDLER WAY	LONDON	SE15 6GU
		99	CHANDLER WAY	LONDON	SE15 6GB
		100	CHANDLER WAY	LONDON	SE15 6GU
		101	CHANDLER WAY	LONDON	SE15 6GB
		102	CHANDLER WAY	LONDON	SE15 6GU
		103	CHANDLER WAY	LONDON	SE15 6GB
		104	CHANDLER WAY	LONDON	SE15 6GU
		105	CHANDLER WAY	LONDON	SE15 6GB
	FLAT 1	106	CHANDLER WAY	LONDON	SE15 6GW
	FLAT 2	106	CHANDLER WAY	LONDON	SE15 6GW
	FLAT 3	106	CHANDLER WAY	LONDON	SE15 6GW

SCHEDULE 4 - PERMIT ELIGIBLE ADDRESSES

Organisation	Address line 1	Address line 2	Street name	City	Postcode
	FLAT 4	106	CHANDLER WAY	LONDON	SE15 6GW
	FLAT 5	106	CHANDLER WAY	LONDON	SE15 6GW
	FLAT 6	106	CHANDLER WAY	LONDON	SE15 6GW
	FLAT 7	106	CHANDLER WAY	LONDON	SE15 6GW
	FLAT 8	106	CHANDLER WAY	LONDON	SE15 6GW
	FLAT 1	107	CHANDLER WAY	LONDON	SE15 6GB
	FLAT 2	107	CHANDLER WAY	LONDON	SE15 6GB
	FLAT 3	107	CHANDLER WAY	LONDON	SE15 6GB
	FLAT 4	107	CHANDLER WAY	LONDON	SE15 6GB
	FLAT 5	107	CHANDLER WAY	LONDON	SE15 6GB
	FLAT 6	107	CHANDLER WAY	LONDON	SE15 6GB
	FLAT 7	107	CHANDLER WAY	LONDON	SE15 6GB
	FLAT 8	107	CHANDLER WAY	LONDON	SE15 6GB
	FLAT 9	107	CHANDLER WAY	LONDON	SE15 6GB
	FLAT 1	108	CHANDLER WAY	LONDON	SE15 6GX
	FLAT 2	108	CHANDLER WAY	LONDON	SE15 6GX
	FLAT 3	108	CHANDLER WAY	LONDON	SE15 6GX
	FLAT 4	108	CHANDLER WAY	LONDON	SE15 6GX
	FLAT 5	108	CHANDLER WAY	LONDON	SE15 6GX
	FLAT 6	108	CHANDLER WAY	LONDON	SE15 6GX
	FLAT 7	108	CHANDLER WAY	LONDON	SE15 6GX
	FLAT 8	108	CHANDLER WAY	LONDON	SE15 6GX
		109	CHANDLER WAY	LONDON	SE15 6GB
	FLAT 1	111	CHANDLER WAY	LONDON	SE15 6GB
	FLAT 2	111	CHANDLER WAY	LONDON	SE15 6GB
	FLAT 3	111	CHANDLER WAY	LONDON	SE15 6GB
	FLAT 4	111	CHANDLER WAY	LONDON	SE15 6GB
	FLAT 5	111	CHANDLER WAY	LONDON	SE15 6GB
	FLAT 6	111	CHANDLER WAY	LONDON	SE15 6GB
	FLAT 7	111	CHANDLER WAY	LONDON	SE15 6GB
	FLAT 8	111	CHANDLER WAY	LONDON	SE15 6GB
	FLAT 9	111	CHANDLER WAY	LONDON	SE15 6GB
	FLAT 10	111	CHANDLER WAY	LONDON	SE15 6GB
	FLAT 11	111	CHANDLER WAY	LONDON	SE15 6GB
	FLAT 1	113	CHANDLER WAY	LONDON	SE15 6GB
	FLAT 2	113	CHANDLER WAY	LONDON	SE15 6GB
	FLAT 3	113	CHANDLER WAY	LONDON	SE15 6GB
	FLAT 4	113	CHANDLER WAY	LONDON	SE15 6GB
	FLAT 5	113	CHANDLER WAY	LONDON	SE15 6GB
	FLAT 6	113	CHANDLER WAY	LONDON	SE15 6GB
	FLAT 7	113	CHANDLER WAY	LONDON	SE15 6GB
	FLAT 8	113	CHANDLER WAY	LONDON	SE15 6GB
	FLAT 9	113	CHANDLER WAY	LONDON	SE15 6GB
	FLAT 10	113	CHANDLER WAY	LONDON	SE15 6GB
	FLAT 11	113	CHANDLER WAY	LONDON	SE15 6GB
		268	CHANDLER WAY	LONDON	SE15 6RB
		270	CHANDLER WAY	LONDON	SE15 6RB
		272	CHANDLER WAY	LONDON	SE15 6RB
		274	CHANDLER WAY	LONDON	SE15 6RB
		276	CHANDLER WAY	LONDON	SE15 6RB
		278	CHANDLER WAY	LONDON	SE15 6RB
		280	CHANDLER WAY	LONDON	SE15 6RB
	FLAT 1	282	CHANDLER WAY	LONDON	SE15 6RB
	FLAT 2	282	CHANDLER WAY	LONDON	SE15 6RB
	FLAT 3	282	CHANDLER WAY	LONDON	SE15 6RB
	FLAT 4	282	CHANDLER WAY	LONDON	SE15 6RB
	FLAT 5	282	CHANDLER WAY	LONDON	SE15 6RB
	FLAT 6	282	CHANDLER WAY	LONDON	SE15 6RB
	FLAT 7	282	CHANDLER WAY	LONDON	SE15 6RB
	FLAT 8	282	CHANDLER WAY	LONDON	SE15 6RB
	FLAT 9	282	CHANDLER WAY	LONDON	SE15 6RB
		3	CHARLES COVENEY ROAD	LONDON	SE15 5JN
		4	CHARLES COVENEY ROAD	LONDON	SE15 5JP
		5	CHARLES COVENEY ROAD	LONDON	SE15 5JN
		6	CHARLES COVENEY ROAD	LONDON	SE15 5JP
		7	CHARLES COVENEY ROAD	LONDON	SE15 5JN
		8	CHARLES COVENEY ROAD	LONDON	SE15 5JP
		9	CHARLES COVENEY ROAD	LONDON	SE15 5JN
		10	CHARLES COVENEY ROAD	LONDON	SE15 5JP
		11	CHARLES COVENEY ROAD	LONDON	SE15 5JN
		12	CHARLES COVENEY ROAD	LONDON	SE15 5JP
		13	CHARLES COVENEY ROAD	LONDON	SE15 5JN
		14	CHARLES COVENEY ROAD	LONDON	SE15 5JP
		15	CHARLES COVENEY ROAD	LONDON	SE15 5JN
		16	CHARLES COVENEY ROAD	LONDON	SE15 5JP
		17	CHARLES COVENEY ROAD	LONDON	SE15 5JN
	FLAT 1	18	CHARLES COVENEY ROAD	LONDON	SE15 5JP
	FLAT 2	18	CHARLES COVENEY ROAD	LONDON	SE15 5JP
	FLAT 3	18	CHARLES COVENEY ROAD	LONDON	SE15 5JP
	FLAT 4	18	CHARLES COVENEY ROAD	LONDON	SE15 5JP
	FLAT 5	18	CHARLES COVENEY ROAD	LONDON	SE15 5JP
	FLAT 6	18	CHARLES COVENEY ROAD	LONDON	SE15 5JP
	FLAT 7	18	CHARLES COVENEY ROAD	LONDON	SE15 5JP

SCHEDULE 4 - PERMIT ELIGIBLE ADDRESSES

Organisation	Address line 1	Address line 2	Street name	City	Postcode
FLAT 30	TAYO SITU HOUSE	73	COMMERCIAL WAY	LONDON	SE15 6FA
FLAT 31	TAYO SITU HOUSE	73	COMMERCIAL WAY	LONDON	SE15 6FA
FLAT 32	TAYO SITU HOUSE	73	COMMERCIAL WAY	LONDON	SE15 6FA
FLAT 33	TAYO SITU HOUSE	73	COMMERCIAL WAY	LONDON	SE15 6FA
FLAT 34	TAYO SITU HOUSE	73	COMMERCIAL WAY	LONDON	SE15 6FA
FLAT 35	TAYO SITU HOUSE	73	COMMERCIAL WAY	LONDON	SE15 6FA
FLAT 36	TAYO SITU HOUSE	73	COMMERCIAL WAY	LONDON	SE15 6FA
FLAT 37	TAYO SITU HOUSE	73	COMMERCIAL WAY	LONDON	SE15 6FA
FLAT 38	TAYO SITU HOUSE	73	COMMERCIAL WAY	LONDON	SE15 6FA
FLAT 40	TAYO SITU HOUSE	73	COMMERCIAL WAY	LONDON	SE15 6FA
FLAT 41	TAYO SITU HOUSE	73	COMMERCIAL WAY	LONDON	SE15 6FA
FLAT 42	TAYO SITU HOUSE	73	COMMERCIAL WAY	LONDON	SE15 6FA
FLAT 2	TAYO SITU HOUSE	73	COMMERCIAL WAY	LONDON	SE15 6FA
		74	COMMERCIAL WAY	LONDON	SE15 5GH
		75	COMMERCIAL WAY	LONDON	SE15 6DB
		76	COMMERCIAL WAY	LONDON	SE15 5GH
		77A	COMMERCIAL WAY	LONDON	SE15 6DB
		77B	COMMERCIAL WAY	LONDON	SE15 6DB
		78	COMMERCIAL WAY	LONDON	SE15 5GH
		79	COMMERCIAL WAY	LONDON	SE15 6DB
		80	COMMERCIAL WAY	LONDON	SE15 5GH
		81A	COMMERCIAL WAY	LONDON	SE15 6DB
		81B	COMMERCIAL WAY	LONDON	SE15 6DB
		81C	COMMERCIAL WAY	LONDON	SE15 6DB
		81D	COMMERCIAL WAY	LONDON	SE15 6DB
		82	COMMERCIAL WAY	LONDON	SE15 5GH
		83	COMMERCIAL WAY	LONDON	SE15 6DB
		84	COMMERCIAL WAY	LONDON	SE15 5GH
		84A	COMMERCIAL WAY	LONDON	SE15 5GH
		84B	COMMERCIAL WAY	LONDON	SE15 5GH
		85	COMMERCIAL WAY	LONDON	SE15 6DB
		86	COMMERCIAL WAY	LONDON	SE15 5GG
		87	COMMERCIAL WAY	LONDON	SE15 6DB
		88	COMMERCIAL WAY	LONDON	SE15 5GG
		89	COMMERCIAL WAY	LONDON	SE15 6DB
		90	COMMERCIAL WAY	LONDON	SE15 5GG
		91	COMMERCIAL WAY	LONDON	SE15 6DB
		92	COMMERCIAL WAY	LONDON	SE15 5GG
		93	COMMERCIAL WAY	LONDON	SE15 6DB
		94	COMMERCIAL WAY	LONDON	SE15 5GG
		95	COMMERCIAL WAY	LONDON	SE15 6DB
		96	COMMERCIAL WAY	LONDON	SE15 5GG
		98	COMMERCIAL WAY	LONDON	SE15 5GG
LADBROKES		97-99	COMMERCIAL WAY	LONDON	SE15 6DB
		100	COMMERCIAL WAY	LONDON	SE15 5GG
		102	COMMERCIAL WAY	LONDON	SE15 5GG
		103	COMMERCIAL WAY	LONDON	SE15 6DB
		103A	COMMERCIAL WAY	LONDON	SE15 6DB
		104	COMMERCIAL WAY	LONDON	SE15 5GG
		106	COMMERCIAL WAY	LONDON	SE15 5GG
		108	COMMERCIAL WAY	LONDON	SE15 5GG
	FLAT 1	110	COMMERCIAL WAY	LONDON	SE15 5GQ
	FLAT 2	110	COMMERCIAL WAY	LONDON	SE15 5GQ
	FLAT 3	110	COMMERCIAL WAY	LONDON	SE15 5GQ
	FLAT 4	110	COMMERCIAL WAY	LONDON	SE15 5GQ
	FLAT 5	110	COMMERCIAL WAY	LONDON	SE15 5GQ
	FLAT 6	110	COMMERCIAL WAY	LONDON	SE15 5GQ
	FLAT 7	110	COMMERCIAL WAY	LONDON	SE15 5GQ
	FLAT 8	110	COMMERCIAL WAY	LONDON	SE15 5GQ
	FLAT 9	110	COMMERCIAL WAY	LONDON	SE15 5GQ
	FLAT 10	110	COMMERCIAL WAY	LONDON	SE15 5GQ
	FLAT 11	110	COMMERCIAL WAY	LONDON	SE15 5GQ
	FLAT 12	110	COMMERCIAL WAY	LONDON	SE15 5GQ
		1	CORB DEN CLOSE	LONDON	SE15 5GS
		2	CORB DEN CLOSE	LONDON	SE15 5GS
		3	CORB DEN CLOSE	LONDON	SE15 5GS
		4	CORB DEN CLOSE	LONDON	SE15 5GS
		5	CORB DEN CLOSE	LONDON	SE15 5GS
		6	CORB DEN CLOSE	LONDON	SE15 5GS
		7	CORB DEN CLOSE	LONDON	SE15 5GS
		8	CORB DEN CLOSE	LONDON	SE15 5GS
		9	CORB DEN CLOSE	LONDON	SE15 5GS
		1	CRANE STREET	LONDON	SE15 5JU
		2	CRANE STREET	LONDON	SE15 5JU
		3	CRANE STREET	LONDON	SE15 5JU
		4	CRANE STREET	LONDON	SE15 5JU
		5	CRANE STREET	LONDON	SE15 5JU
		6	CRANE STREET	LONDON	SE15 5JU
		7	CRANE STREET	LONDON	SE15 5JU
		8	CRANE STREET	LONDON	SE15 5JU
		9	CRANE STREET	LONDON	SE15 5JU
		10	CRANE STREET	LONDON	SE15 5JU
		11	CRANE STREET	LONDON	SE15 5JU

SCHEDULE 4 - PERMIT ELIGIBLE ADDRESSES

Organisation	Address line 1	Address line 2	Street name	City	Postcode
		12	CRANE STREET	LONDON	SE15 5JU
		13	CRANE STREET	LONDON	SE15 5JU
		14	CRANE STREET	LONDON	SE15 5JU
	FLAT 1	15	CRANE STREET	LONDON	SE15 5JU
	FLAT 2	15	CRANE STREET	LONDON	SE15 5JU
	FLAT 3	15	CRANE STREET	LONDON	SE15 5JU
	FLAT 4	15	CRANE STREET	LONDON	SE15 5JU
	FLAT 5	15	CRANE STREET	LONDON	SE15 5JU
	FLAT 6	15	CRANE STREET	LONDON	SE15 5JU
	FLAT 7	15	CRANE STREET	LONDON	SE15 5JU
	FLAT 8	15	CRANE STREET	LONDON	SE15 5JU
		16	CRANE STREET	LONDON	SE15 5JU
		18	CRANE STREET	LONDON	SE15 5JU
		20	CRANE STREET	LONDON	SE15 5JU
		22	CRANE STREET	LONDON	SE15 5JU
		24	CRANE STREET	LONDON	SE15 5JU
		1	CRONIN STREET	LONDON	SE15 6JJ
		2	CRONIN STREET	LONDON	SE15 6JJ
		3	CRONIN STREET	LONDON	SE15 6JJ
		4	CRONIN STREET	LONDON	SE15 6JJ
		5	CRONIN STREET	LONDON	SE15 6JJ
		6	CRONIN STREET	LONDON	SE15 6JJ
		7	CRONIN STREET	LONDON	SE15 6JJ
		8	CRONIN STREET	LONDON	SE15 6JJ
		9	CRONIN STREET	LONDON	SE15 6JJ
		10	CRONIN STREET	LONDON	SE15 6JJ
		11	CRONIN STREET	LONDON	SE15 6JJ
		12	CRONIN STREET	LONDON	SE15 6JJ
		13	CRONIN STREET	LONDON	SE15 6JJ
		14	CRONIN STREET	LONDON	SE15 6JJ
		15	CRONIN STREET	LONDON	SE15 6JJ
		16	CRONIN STREET	LONDON	SE15 6JJ
		17	CRONIN STREET	LONDON	SE15 6JJ
		18	CRONIN STREET	LONDON	SE15 6JJ
		19	CRONIN STREET	LONDON	SE15 6JJ
		20	CRONIN STREET	LONDON	SE15 6JJ
		21	CRONIN STREET	LONDON	SE15 6JJ
		22	CRONIN STREET	LONDON	SE15 6JJ
		23	CRONIN STREET	LONDON	SE15 6JJ
		24	CRONIN STREET	LONDON	SE15 6JJ
		25	CRONIN STREET	LONDON	SE15 6JJ
		26	CRONIN STREET	LONDON	SE15 6JJ
		27	CRONIN STREET	LONDON	SE15 6JJ
		28	CRONIN STREET	LONDON	SE15 6JJ
		29	CRONIN STREET	LONDON	SE15 6JJ
		30	CRONIN STREET	LONDON	SE15 6JJ
		31	CRONIN STREET	LONDON	SE15 6JJ
		32	CRONIN STREET	LONDON	SE15 6JJ
		33	CRONIN STREET	LONDON	SE15 6JJ
		34	CRONIN STREET	LONDON	SE15 6JJ
		35	CRONIN STREET	LONDON	SE15 6JJ
		36	CRONIN STREET	LONDON	SE15 6JJ
		37	CRONIN STREET	LONDON	SE15 6JJ
		38	CRONIN STREET	LONDON	SE15 6JJ
		39	CRONIN STREET	LONDON	SE15 6JH
		40	CRONIN STREET	LONDON	SE15 6JH
		41	CRONIN STREET	LONDON	SE15 6JH
		42	CRONIN STREET	LONDON	SE15 6JH
		43	CRONIN STREET	LONDON	SE15 6JH
		44	CRONIN STREET	LONDON	SE15 6JH
		45	CRONIN STREET	LONDON	SE15 6JH
		46	CRONIN STREET	LONDON	SE15 6JH
		47	CRONIN STREET	LONDON	SE15 6JH
		48	CRONIN STREET	LONDON	SE15 6JH
		49	CRONIN STREET	LONDON	SE15 6JH
		50	CRONIN STREET	LONDON	SE15 6JH
		51	CRONIN STREET	LONDON	SE15 6JH
		52	CRONIN STREET	LONDON	SE15 6JH
		53	CRONIN STREET	LONDON	SE15 6JH
		54	CRONIN STREET	LONDON	SE15 6JH
		55	CRONIN STREET	LONDON	SE15 6JH
		56	CRONIN STREET	LONDON	SE15 6JH
		57	CRONIN STREET	LONDON	SE15 6JH
		58	CRONIN STREET	LONDON	SE15 6JH
		59	CRONIN STREET	LONDON	SE15 6JH
		60	CRONIN STREET	LONDON	SE15 6JH
		61	CRONIN STREET	LONDON	SE15 6JH
		62	CRONIN STREET	LONDON	SE15 6JH
		63	CRONIN STREET	LONDON	SE15 6JG
		64	CRONIN STREET	LONDON	SE15 6JG
		65	CRONIN STREET	LONDON	SE15 6JG
		66	CRONIN STREET	LONDON	SE15 6JG
		67	CRONIN STREET	LONDON	SE15 6JG

SCHEDULE 4 - PERMIT ELIGIBLE ADDRESSES

<i>Organisation</i>	<i>Address line 1</i>	<i>Address line 2</i>	<i>Street name</i>	<i>City</i>	<i>Postcode</i>
		68	CRONIN STREET	LONDON	SE15 6JG
		69	CRONIN STREET	LONDON	SE15 6JG
		70	CRONIN STREET	LONDON	SE15 6JG
		71	CRONIN STREET	LONDON	SE15 6JG
		72	CRONIN STREET	LONDON	SE15 6JG
		73	CRONIN STREET	LONDON	SE15 6JG
		74	CRONIN STREET	LONDON	SE15 6JG
		75	CRONIN STREET	LONDON	SE15 6JG
		76	CRONIN STREET	LONDON	SE15 6JG
		77	CRONIN STREET	LONDON	SE15 6JG
		78	CRONIN STREET	LONDON	SE15 6JG
		79	CRONIN STREET	LONDON	SE15 6JG
		80	CRONIN STREET	LONDON	SE15 6JG
		81	CRONIN STREET	LONDON	SE15 6JG
		82	CRONIN STREET	LONDON	SE15 6JG
		83	CRONIN STREET	LONDON	SE15 6JG
		84	CRONIN STREET	LONDON	SE15 6JG
		85	CRONIN STREET	LONDON	SE15 6JG
		86	CRONIN STREET	LONDON	SE15 6JG
		87	CRONIN STREET	LONDON	SE15 6JG
		88	CRONIN STREET	LONDON	SE15 6JG
		89	CRONIN STREET	LONDON	SE15 6JD
		90	CRONIN STREET	LONDON	SE15 6JD
		91	CRONIN STREET	LONDON	SE15 6JD
		92	CRONIN STREET	LONDON	SE15 6JD
		93	CRONIN STREET	LONDON	SE15 6JD
		94	CRONIN STREET	LONDON	SE15 6JD
		95	CRONIN STREET	LONDON	SE15 6JD
		96	CRONIN STREET	LONDON	SE15 6JD
		97	CRONIN STREET	LONDON	SE15 6JD
		98	CRONIN STREET	LONDON	SE15 6JD
		99	CRONIN STREET	LONDON	SE15 6JD
		100	CRONIN STREET	LONDON	SE15 6JD
		101	CRONIN STREET	LONDON	SE15 6JD
		102	CRONIN STREET	LONDON	SE15 6JD
		103	CRONIN STREET	LONDON	SE15 6JD
		104	CRONIN STREET	LONDON	SE15 6JD
		105	CRONIN STREET	LONDON	SE15 6JD
		106	CRONIN STREET	LONDON	SE15 6JD
		107	CRONIN STREET	LONDON	SE15 6JD
		108	CRONIN STREET	LONDON	SE15 6JD
		109	CRONIN STREET	LONDON	SE15 6JD
		110	CRONIN STREET	LONDON	SE15 6JD
		111	CRONIN STREET	LONDON	SE15 6JD
		112	CRONIN STREET	LONDON	SE15 6JD
		113	CRONIN STREET	LONDON	SE15 6JD
		114	CRONIN STREET	LONDON	SE15 6JD
		115	CRONIN STREET	LONDON	SE15 6JD
		116	CRONIN STREET	LONDON	SE15 6JD
		117	CRONIN STREET	LONDON	SE15 6JD
		118	CRONIN STREET	LONDON	SE15 6JD
		119	CRONIN STREET	LONDON	SE15 6JD
		120	CRONIN STREET	LONDON	SE15 6JD
		121	CRONIN STREET	LONDON	SE15 6JD
		122	CRONIN STREET	LONDON	SE15 6JD
		123	CRONIN STREET	LONDON	SE15 6JD
		124	CRONIN STREET	LONDON	SE15 6JD
		125	CRONIN STREET	LONDON	SE15 6JD
		126	CRONIN STREET	LONDON	SE15 6JD
1			NETLEY DALWOOD STREET	LONDON	SE5 7EY
2			NETLEY DALWOOD STREET	LONDON	SE5 7EY
3			NETLEY DALWOOD STREET	LONDON	SE5 7EY
4			NETLEY DALWOOD STREET	LONDON	SE5 7EY
5			NETLEY DALWOOD STREET	LONDON	SE5 7EY
6			NETLEY DALWOOD STREET	LONDON	SE5 7EY
7			NETLEY DALWOOD STREET	LONDON	SE5 7EY
8			NETLEY DALWOOD STREET	LONDON	SE5 7EY
9			NETLEY DALWOOD STREET	LONDON	SE5 7EY
10			NETLEY DALWOOD STREET	LONDON	SE5 7EY
11			NETLEY DALWOOD STREET	LONDON	SE5 7EY
12			NETLEY DALWOOD STREET	LONDON	SE5 7EY
13			NETLEY DALWOOD STREET	LONDON	SE5 7EY
14			NETLEY DALWOOD STREET	LONDON	SE5 7EY
15			NETLEY DALWOOD STREET	LONDON	SE5 7EY
16			NETLEY DALWOOD STREET	LONDON	SE5 7EY
17			NETLEY DALWOOD STREET	LONDON	SE5 7EY
18			NETLEY DALWOOD STREET	LONDON	SE5 7EY
19			NETLEY DALWOOD STREET	LONDON	SE5 7EY
20			NETLEY DALWOOD STREET	LONDON	SE5 7EY
21			NETLEY DALWOOD STREET	LONDON	SE5 7EY
22			NETLEY DALWOOD STREET	LONDON	SE5 7EY
23			NETLEY DALWOOD STREET	LONDON	SE5 7EY
24			NETLEY DALWOOD STREET	LONDON	SE5 7EY

SCHEDULE 4 - PERMIT ELIGIBLE ADDRESSES

Organisation	Address line 1	Address line 2	Street name	City	Postcode
	25	NETLEY	DALWOOD STREET	LONDON	SE5 7EY
	26	NETLEY	DALWOOD STREET	LONDON	SE5 7EY
	27	NETLEY	DALWOOD STREET	LONDON	SE5 7EY
		9	DALWOOD STREET	LONDON	SE5 7DZ
		11	DALWOOD STREET	LONDON	SE5 7DZ
		13	DALWOOD STREET	LONDON	SE5 7DZ
		15	DALWOOD STREET	LONDON	SE5 7DZ
		17	DALWOOD STREET	LONDON	SE5 7DZ
		19	DALWOOD STREET	LONDON	SE5 7DZ
		34	DALWOOD STREET	LONDON	SE5 7DU
		36	DALWOOD STREET	LONDON	SE5 7DU
		38	DALWOOD STREET	LONDON	SE5 7DU
		40	DALWOOD STREET	LONDON	SE5 7DU
		42	DALWOOD STREET	LONDON	SE5 7DU
		44	DALWOOD STREET	LONDON	SE5 7DU
		46	DALWOOD STREET	LONDON	SE5 7DU
		48	DALWOOD STREET	LONDON	SE5 7DU
		50	DALWOOD STREET	LONDON	SE5 7DU
		52	DALWOOD STREET	LONDON	SE5 7DU
		54	DALWOOD STREET	LONDON	SE5 7DU
		56	DALWOOD STREET	LONDON	SE5 7DU
		58	DALWOOD STREET	LONDON	SE5 7DU
		60	DALWOOD STREET	LONDON	SE5 7DU
		62	DALWOOD STREET	LONDON	SE5 7DU
		64	DALWOOD STREET	LONDON	SE5 7DU
		66	DALWOOD STREET	LONDON	SE5 7DU
		68	DALWOOD STREET	LONDON	SE5 7DU
		70	DALWOOD STREET	LONDON	SE5 7DU
		72	DALWOOD STREET	LONDON	SE5 7DU
		73	DALWOOD STREET	LONDON	SE5 7DZ
		74	DALWOOD STREET	LONDON	SE5 7DU
		75	DALWOOD STREET	LONDON	SE5 7DZ
		76	DALWOOD STREET	LONDON	SE5 7DU
		77	DALWOOD STREET	LONDON	SE5 7DZ
		78	DALWOOD STREET	LONDON	SE5 7DU
		79	DALWOOD STREET	LONDON	SE5 7DZ
		80	DALWOOD STREET	LONDON	SE5 7DU
		81	DALWOOD STREET	LONDON	SE5 7DZ
		82	DALWOOD STREET	LONDON	SE5 7DU
		83	DALWOOD STREET	LONDON	SE5 7DZ
		84	DALWOOD STREET	LONDON	SE5 7DU
		85	DALWOOD STREET	LONDON	SE5 7DZ
		86	DALWOOD STREET	LONDON	SE5 7DU
		87	DALWOOD STREET	LONDON	SE5 7DZ
		88	DALWOOD STREET	LONDON	SE5 7DU
		90	DALWOOD STREET	LONDON	SE5 7DU
		91	DALWOOD STREET	LONDON	SE5 7DZ
		92	DALWOOD STREET	LONDON	SE5 7DU
		93	DALWOOD STREET	LONDON	SE5 7DZ
		94	DALWOOD STREET	LONDON	SE5 7DU
		95	DALWOOD STREET	LONDON	SE5 7DZ
		96	DALWOOD STREET	LONDON	SE5 7DU
		98	DALWOOD STREET	LONDON	SE5 7DU
		100	DALWOOD STREET	LONDON	SE5 7DU
		102	DALWOOD STREET	LONDON	SE5 7DU
		104	DALWOOD STREET	LONDON	SE5 7DU
		106	DALWOOD STREET	LONDON	SE5 7DU
		108	DALWOOD STREET	LONDON	SE5 7DU
		110	DALWOOD STREET	LONDON	SE5 7DU
		112	DALWOOD STREET	LONDON	SE5 7DU
	FLAT 1	DANUBE COURT	DANIEL GARDENS	LONDON	SE15 6LP
	FLAT 2	DANUBE COURT	DANIEL GARDENS	LONDON	SE15 6LP
	FLAT 3	DANUBE COURT	DANIEL GARDENS	LONDON	SE15 6LP
	FLAT 4	DANUBE COURT	DANIEL GARDENS	LONDON	SE15 6LP
	FLAT 5	DANUBE COURT	DANIEL GARDENS	LONDON	SE15 6LP
	FLAT 6	DANUBE COURT	DANIEL GARDENS	LONDON	SE15 6LP
	FLAT 7	DANUBE COURT	DANIEL GARDENS	LONDON	SE15 6LP
	FLAT 8	DANUBE COURT	DANIEL GARDENS	LONDON	SE15 6LP
	FLAT 9	DANUBE COURT	DANIEL GARDENS	LONDON	SE15 6LP
	FLAT 10	DANUBE COURT	DANIEL GARDENS	LONDON	SE15 6LP
	FLAT 11	DANUBE COURT	DANIEL GARDENS	LONDON	SE15 6LP
	FLAT 12	DANUBE COURT	DANIEL GARDENS	LONDON	SE15 6LP
	FLAT 13	DANUBE COURT	DANIEL GARDENS	LONDON	SE15 6LP
	FLAT 14	DANUBE COURT	DANIEL GARDENS	LONDON	SE15 6LP
	FLAT 15	DANUBE COURT	DANIEL GARDENS	LONDON	SE15 6LP
	FLAT 16	DANUBE COURT	DANIEL GARDENS	LONDON	SE15 6LP
	FLAT 17	DANUBE COURT	DANIEL GARDENS	LONDON	SE15 6LP
	FLAT 18	DANUBE COURT	DANIEL GARDENS	LONDON	SE15 6LP
	FLAT 19	DANUBE COURT	DANIEL GARDENS	LONDON	SE15 6LP
	FLAT 20	DANUBE COURT	DANIEL GARDENS	LONDON	SE15 6LP
	FLAT 21	DANUBE COURT	DANIEL GARDENS	LONDON	SE15 6LP
	FLAT 22	DANUBE COURT	DANIEL GARDENS	LONDON	SE15 6LP
	FLAT 22A	DANUBE COURT	DANIEL GARDENS	LONDON	SE15 6LP

SCHEDULE 4 - PERMIT ELIGIBLE ADDRESSES

Organisation	Address line 1	Address line 2	Street name	City	Postcode
	FLAT 23	DANUBE COURT	DANIEL GARDENS	LONDON	SE15 6LP
	FLAT 24	DANUBE COURT	DANIEL GARDENS	LONDON	SE15 6LP
	FLAT 25	DANUBE COURT	DANIEL GARDENS	LONDON	SE15 6LP
	FLAT 26	DANUBE COURT	DANIEL GARDENS	LONDON	SE15 6LP
	FLAT 27	DANUBE COURT	DANIEL GARDENS	LONDON	SE15 6LP
	FLAT 28	DANUBE COURT	DANIEL GARDENS	LONDON	SE15 6LP
	FLAT 29	DANUBE COURT	DANIEL GARDENS	LONDON	SE15 6LP
	FLAT 30	DANUBE COURT	DANIEL GARDENS	LONDON	SE15 6LP
	FLAT 1	GATELY COURT	DANIEL GARDENS	LONDON	SE15 6FB
	FLAT 2	GATELY COURT	DANIEL GARDENS	LONDON	SE15 6FB
	FLAT 3	GATELY COURT	DANIEL GARDENS	LONDON	SE15 6FB
	FLAT 1	LEYLAND COURT	DANIEL GARDENS	LONDON	SE15 6BG
	FLAT 2	LEYLAND COURT	DANIEL GARDENS	LONDON	SE15 6BG
	FLAT 1	THAMES COURT	DANIEL GARDENS	LONDON	SE15 6LL
	FLAT 2	THAMES COURT	DANIEL GARDENS	LONDON	SE15 6LL
	FLAT 3	THAMES COURT	DANIEL GARDENS	LONDON	SE15 6LL
	FLAT 4	THAMES COURT	DANIEL GARDENS	LONDON	SE15 6LL
	FLAT 5	THAMES COURT	DANIEL GARDENS	LONDON	SE15 6LL
	FLAT 6	THAMES COURT	DANIEL GARDENS	LONDON	SE15 6LL
	FLAT 7	THAMES COURT	DANIEL GARDENS	LONDON	SE15 6LL
	FLAT 8	THAMES COURT	DANIEL GARDENS	LONDON	SE15 6LL
	FLAT 9	THAMES COURT	DANIEL GARDENS	LONDON	SE15 6LL
	FLAT 10	THAMES COURT	DANIEL GARDENS	LONDON	SE15 6LL
	FLAT 11	THAMES COURT	DANIEL GARDENS	LONDON	SE15 6LL
	FLAT 12	THAMES COURT	DANIEL GARDENS	LONDON	SE15 6LL
	FLAT 13	THAMES COURT	DANIEL GARDENS	LONDON	SE15 6LL
	FLAT 14	THAMES COURT	DANIEL GARDENS	LONDON	SE15 6LL
	FLAT 15	THAMES COURT	DANIEL GARDENS	LONDON	SE15 6LL
	FLAT 16	THAMES COURT	DANIEL GARDENS	LONDON	SE15 6LL
	FLAT 17	THAMES COURT	DANIEL GARDENS	LONDON	SE15 6LL
	FLAT 18	THAMES COURT	DANIEL GARDENS	LONDON	SE15 6LL
	FLAT 19	THAMES COURT	DANIEL GARDENS	LONDON	SE15 6LL
	FLAT 20	THAMES COURT	DANIEL GARDENS	LONDON	SE15 6LL
	FLAT 21	THAMES COURT	DANIEL GARDENS	LONDON	SE15 6LL
	FLAT 22	THAMES COURT	DANIEL GARDENS	LONDON	SE15 6LL
	FLAT 23	THAMES COURT	DANIEL GARDENS	LONDON	SE15 6LL
	FLAT 24	THAMES COURT	DANIEL GARDENS	LONDON	SE15 6LL
	FLAT 25	THAMES COURT	DANIEL GARDENS	LONDON	SE15 6LL
	FLAT 26	THAMES COURT	DANIEL GARDENS	LONDON	SE15 6LL
	FLAT 27	THAMES COURT	DANIEL GARDENS	LONDON	SE15 6LL
	FLAT 28	THAMES COURT	DANIEL GARDENS	LONDON	SE15 6LL
	FLAT 29	THAMES COURT	DANIEL GARDENS	LONDON	SE15 6LL
	FLAT 30	THAMES COURT	DANIEL GARDENS	LONDON	SE15 6LL
	FLAT 31	THAMES COURT	DANIEL GARDENS	LONDON	SE15 6LL
	FLAT 32	THAMES COURT	DANIEL GARDENS	LONDON	SE15 6LL
	FLAT 33	THAMES COURT	DANIEL GARDENS	LONDON	SE15 6LL
	FLAT 34	THAMES COURT	DANIEL GARDENS	LONDON	SE15 6LL
	FLAT 35	THAMES COURT	DANIEL GARDENS	LONDON	SE15 6LL
	FLAT 36	THAMES COURT	DANIEL GARDENS	LONDON	SE15 6LL
	FLAT 37	THAMES COURT	DANIEL GARDENS	LONDON	SE15 6LL
	FLAT 38	THAMES COURT	DANIEL GARDENS	LONDON	SE15 6LL
	FLAT 39	THAMES COURT	DANIEL GARDENS	LONDON	SE15 6LL
	FLAT 40	THAMES COURT	DANIEL GARDENS	LONDON	SE15 6LL
	FLAT 41	THAMES COURT	DANIEL GARDENS	LONDON	SE15 6LL
	FLAT 42	THAMES COURT	DANIEL GARDENS	LONDON	SE15 6LL
	FLAT 43	THAMES COURT	DANIEL GARDENS	LONDON	SE15 6LL
	FLAT 44	THAMES COURT	DANIEL GARDENS	LONDON	SE15 6LL
	FLAT 45	THAMES COURT	DANIEL GARDENS	LONDON	SE15 6LL
	FLAT 46	THAMES COURT	DANIEL GARDENS	LONDON	SE15 6LL
	FLAT 47	THAMES COURT	DANIEL GARDENS	LONDON	SE15 6LL
	FLAT 48	THAMES COURT	DANIEL GARDENS	LONDON	SE15 6LL
	FLAT 49	THAMES COURT	DANIEL GARDENS	LONDON	SE15 6LL
	FLAT 50	THAMES COURT	DANIEL GARDENS	LONDON	SE15 6LL
	FLAT 51	THAMES COURT	DANIEL GARDENS	LONDON	SE15 6LL
	FLAT 52	THAMES COURT	DANIEL GARDENS	LONDON	SE15 6LL
	FLAT 53	THAMES COURT	DANIEL GARDENS	LONDON	SE15 6LL
		1	DAVEY STREET	LONDON	SE15 6LF
SOUTHWARK INCLUSIVE LEARNING CENTRE		2	DAVEY STREET	LONDON	SE15 6LF
		3	DAVEY STREET	LONDON	SE15 6LF
		5	DAVEY STREET	LONDON	SE15 6LF
		7	DAVEY STREET	LONDON	SE15 6LF
		9	DAVEY STREET	LONDON	SE15 6LF
		11	DAVEY STREET	LONDON	SE15 6LF
		13	DAVEY STREET	LONDON	SE15 6LF
		15	DAVEY STREET	LONDON	SE15 6LF
		17	DAVEY STREET	LONDON	SE15 6LF
		19	DAVEY STREET	LONDON	SE15 6LF
		21	DAVEY STREET	LONDON	SE15 6LF
		23	DAVEY STREET	LONDON	SE15 6LF
		25	DAVEY STREET	LONDON	SE15 6LF
		27	DAVEY STREET	LONDON	SE15 6LF
		29	DAVEY STREET	LONDON	SE15 6LF

SCHEDULE 4 - PERMIT ELIGIBLE ADDRESSES

Organisation	Address line 1	Address line 2	Street name	City	Postcode
		31	DAVEY STREET	LONDON	SE15 6LF
		33	DAVEY STREET	LONDON	SE15 6LF
		35	DAVEY STREET	LONDON	SE15 6LF
		2	DIAMOND STREET	LONDON	SE15 6EE
		4	DIAMOND STREET	LONDON	SE15 6EE
		6	DIAMOND STREET	LONDON	SE15 6EE
		8	DIAMOND STREET	LONDON	SE15 6EE
		10	DIAMOND STREET	LONDON	SE15 6EE
		12	DIAMOND STREET	LONDON	SE15 6EE
		14	DIAMOND STREET	LONDON	SE15 6EE
		16	DIAMOND STREET	LONDON	SE15 6EE
		17	DIAMOND STREET	LONDON	SE15 6LX
		18	DIAMOND STREET	LONDON	SE15 6EE
		20	DIAMOND STREET	LONDON	SE15 6EE
		22	DIAMOND STREET	LONDON	SE15 6EE
		24	DIAMOND STREET	LONDON	SE15 6EE
		26	DIAMOND STREET	LONDON	SE15 6EE
	FLAT 111	SAMUEL JONES COURT	DIAMOND STREET	LONDON	SE15 6FN
	FLAT 112	SAMUEL JONES COURT	DIAMOND STREET	LONDON	SE15 6FN
	FLAT 113	SAMUEL JONES COURT	DIAMOND STREET	LONDON	SE15 6FN
	FLAT 114	SAMUEL JONES COURT	DIAMOND STREET	LONDON	SE15 6FN
	FLAT 115	SAMUEL JONES COURT	DIAMOND STREET	LONDON	SE15 6FN
	FLAT 116	SAMUEL JONES COURT	DIAMOND STREET	LONDON	SE15 6FN
	FLAT 117	SAMUEL JONES COURT	DIAMOND STREET	LONDON	SE15 6FN
	FLAT 118	SAMUEL JONES COURT	DIAMOND STREET	LONDON	SE15 6FN
	FLAT 119	SAMUEL JONES COURT	DIAMOND STREET	LONDON	SE15 6FN
	FLAT 120	SAMUEL JONES COURT	DIAMOND STREET	LONDON	SE15 6FN
	FLAT 121	SAMUEL JONES COURT	DIAMOND STREET	LONDON	SE15 6FN
	FLAT 122	SAMUEL JONES COURT	DIAMOND STREET	LONDON	SE15 6FN
	FLAT 123	SAMUEL JONES COURT	DIAMOND STREET	LONDON	SE15 6FN
	FLAT 124	SAMUEL JONES COURT	DIAMOND STREET	LONDON	SE15 6FN
	FLAT 125	SAMUEL JONES COURT	DIAMOND STREET	LONDON	SE15 6FN
	FLAT 126	SAMUEL JONES COURT	DIAMOND STREET	LONDON	SE15 6FN
	FLAT 127	SAMUEL JONES COURT	DIAMOND STREET	LONDON	SE15 6FN
	FLAT 128	SAMUEL JONES COURT	DIAMOND STREET	LONDON	SE15 6FN
	FLAT 129	SAMUEL JONES COURT	DIAMOND STREET	LONDON	SE15 6FN
	FLAT 130	SAMUEL JONES COURT	DIAMOND STREET	LONDON	SE15 6FN
	FLAT 131	SAMUEL JONES COURT	DIAMOND STREET	LONDON	SE15 6FN
	FLAT 132	SAMUEL JONES COURT	DIAMOND STREET	LONDON	SE15 6FN
		1	DONATO DRIVE	LONDON	SE15 6BF
		3	DONATO DRIVE	LONDON	SE15 6BF
		5	DONATO DRIVE	LONDON	SE15 6BF
		7	DONATO DRIVE	LONDON	SE15 6BF
	FLAT 1	1	DORTON CLOSE	LONDON	SE15 6LT
	FLAT 2	1	DORTON CLOSE	LONDON	SE15 6LT
	FLAT 3	1	DORTON CLOSE	LONDON	SE15 6LT
	FLAT 4	1	DORTON CLOSE	LONDON	SE15 6LT
	FLAT 5	1	DORTON CLOSE	LONDON	SE15 6LT
		2	DORTON CLOSE	LONDON	SE15 6LT
		3	DORTON CLOSE	LONDON	SE15 6LT
		4	DORTON CLOSE	LONDON	SE15 6LT
		5	DORTON CLOSE	LONDON	SE15 6LT
		6	DORTON CLOSE	LONDON	SE15 6LT
		7	DORTON CLOSE	LONDON	SE15 6LT
	FLAT 1	8	DORTON CLOSE	LONDON	SE15 6LT
	FLAT 2	8	DORTON CLOSE	LONDON	SE15 6LT
	FLAT 3	8	DORTON CLOSE	LONDON	SE15 6LT
	FLAT 4	8	DORTON CLOSE	LONDON	SE15 6LT
	FLAT 5	8	DORTON CLOSE	LONDON	SE15 6LT
		1	DRAGON ROAD	LONDON	SE15 6QX
		2	DRAGON ROAD	LONDON	SE15 6QU
		3	DRAGON ROAD	LONDON	SE15 6QX
		4	DRAGON ROAD	LONDON	SE15 6QU
		5	DRAGON ROAD	LONDON	SE15 6QX
		6	DRAGON ROAD	LONDON	SE15 6QU
		7	DRAGON ROAD	LONDON	SE15 6QX
		8	DRAGON ROAD	LONDON	SE15 6QU
		9	DRAGON ROAD	LONDON	SE15 6QU

SCHEDULE 4 - PERMIT ELIGIBLE ADDRESSES

Organisation	Address line 1	Address line 2	Street name	City	Postcode	
		9A	DRAGON ROAD	LONDON	SE15 6QX	
		9B	DRAGON ROAD	LONDON	SE15 6QX	
		10	DRAGON ROAD	LONDON	SE15 6QU	
		11	DRAGON ROAD	LONDON	SE15 6QX	
		12	DRAGON ROAD	LONDON	SE15 6QU	
		13	DRAGON ROAD	LONDON	SE15 6QX	
		14	DRAGON ROAD	LONDON	SE15 6QU	
		15	DRAGON ROAD	LONDON	SE15 6QX	
		16	DRAGON ROAD	LONDON	SE15 6QU	
		17	DRAGON ROAD	LONDON	SE15 6QX	
		18	DRAGON ROAD	LONDON	SE15 6QU	
		19	DRAGON ROAD	LONDON	SE15 6QX	
		20	DRAGON ROAD	LONDON	SE15 6QU	
		21	DRAGON ROAD	LONDON	SE15 6QX	
		23	DRAGON ROAD	LONDON	SE15 6QX	
		25	DRAGON ROAD	LONDON	SE15 6QX	
		27	DRAGON ROAD	LONDON	SE15 6QX	
		29	DRAGON ROAD	LONDON	SE15 6QX	
		31	DRAGON ROAD	LONDON	SE15 6QX	
		33	DRAGON ROAD	LONDON	SE15 6QX	
		35	DRAGON ROAD	LONDON	SE15 6QX	
		37	DRAGON ROAD	LONDON	SE15 6QX	
		39	DRAGON ROAD	LONDON	SE15 6QX	
		41	DRAGON ROAD	LONDON	SE15 6QX	
		43	DRAGON ROAD	LONDON	SE15 6QX	
		45	DRAGON ROAD	LONDON	SE15 6QX	
		47	DRAGON ROAD	LONDON	SE15 6QX	
		49	DRAGON ROAD	LONDON	SE15 6QX	
		51	DRAGON ROAD	LONDON	SE15 6QX	
		53	DRAGON ROAD	LONDON	SE15 6QX	
		55	DRAGON ROAD	LONDON	SE15 6QX	
		57	DRAGON ROAD	LONDON	SE15 6QX	
		59	DRAGON ROAD	LONDON	SE15 6QX	
L B SOUTHWARK PROPERTY DIVISION	DAMILOLA TAYLOR CENTRE	1	EAST SURREY GROVE	LONDON	SE15 6DR	
			NORTH PECKHAM BAPTIST CHURCH			
		1	PEAR COURT	EAST SURREY GROVE	LONDON	SE15 6DR
		2	PEAR COURT	EAST SURREY GROVE	LONDON	SE15 6PF
		3	PEAR COURT	EAST SURREY GROVE	LONDON	SE15 6PF
		4	PEAR COURT	EAST SURREY GROVE	LONDON	SE15 6PF
		5	PEAR COURT	EAST SURREY GROVE	LONDON	SE15 6PF
		6	PEAR COURT	EAST SURREY GROVE	LONDON	SE15 6PF
		7	PEAR COURT	EAST SURREY GROVE	LONDON	SE15 6PF
		8	PEAR COURT	EAST SURREY GROVE	LONDON	SE15 6PF
		9	PEAR COURT	EAST SURREY GROVE	LONDON	SE15 6PF
		9A	PEAR COURT	EAST SURREY GROVE	LONDON	SE15 6PF
		10	PEAR COURT	EAST SURREY GROVE	LONDON	SE15 6PF
		11	PEAR COURT	EAST SURREY GROVE	LONDON	SE15 6PF
		12	PEAR COURT	EAST SURREY GROVE	LONDON	SE15 6PF
		13	PEAR COURT	EAST SURREY GROVE	LONDON	SE15 6PF
		14	PEAR COURT	EAST SURREY GROVE	LONDON	SE15 6PF
		15	PEAR COURT	EAST SURREY GROVE	LONDON	SE15 6PF
		16	PEAR COURT	EAST SURREY GROVE	LONDON	SE15 6PF
		17	PEAR COURT	EAST SURREY GROVE	LONDON	SE15 6PF
		18	PEAR COURT	EAST SURREY GROVE	LONDON	SE15 6PF
		18	EAST SURREY GROVE	LONDON	SE15 6EX	
		19	EAST SURREY GROVE	LONDON	SE15 6EX	
		20	EAST SURREY GROVE	LONDON	SE15 6EX	
		21	EAST SURREY GROVE	LONDON	SE15 6EX	
		22	EAST SURREY GROVE	LONDON	SE15 6EX	
		23	EAST SURREY GROVE	LONDON	SE15 6EX	
		24	EAST SURREY GROVE	LONDON	SE15 6EX	
		25	EAST SURREY GROVE	LONDON	SE15 6EX	
		26	EAST SURREY GROVE	LONDON	SE15 6EX	
		27	EAST SURREY GROVE	LONDON	SE15 6EX	
		28	EAST SURREY GROVE	LONDON	SE15 6EX	
		29	EAST SURREY GROVE	LONDON	SE15 6EX	
		30	EAST SURREY GROVE	LONDON	SE15 6EX	
		31	EAST SURREY GROVE	LONDON	SE15 6EX	
		32	EAST SURREY GROVE	LONDON	SE15 6EX	
		33	EAST SURREY GROVE	LONDON	SE15 6EX	
		34	EAST SURREY GROVE	LONDON	SE15 6EX	
		35	EAST SURREY GROVE	LONDON	SE15 6EX	
		36	EAST SURREY GROVE	LONDON	SE15 6EX	
		37	EAST SURREY GROVE	LONDON	SE15 6EX	
		38	EAST SURREY GROVE	LONDON	SE15 6EX	
		39	EAST SURREY GROVE	LONDON	SE15 6EB	
		40	EAST SURREY GROVE	LONDON	SE15 6EB	
		41	EAST SURREY GROVE	LONDON	SE15 6EB	
		42	EAST SURREY GROVE	LONDON	SE15 6EB	
		43	EAST SURREY GROVE	LONDON	SE15 6EB	
		44	EAST SURREY GROVE	LONDON	SE15 6EB	
		45	EAST SURREY GROVE	LONDON	SE15 6EB	

SCHEDULE 4 - PERMIT ELIGIBLE ADDRESSES

Organisation	Address line 1	Address line 2	Street name	City	Postcode
	FLAT 59	ROSEMARY COURT	FERDINAND DRIVE	LONDON	SE15 6FF
	FLAT 60	ROSEMARY COURT	FERDINAND DRIVE	LONDON	SE15 6FF
	FLAT 61	ROSEMARY COURT	FERDINAND DRIVE	LONDON	SE15 6FF
	FLAT 62	ROSEMARY COURT	FERDINAND DRIVE	LONDON	SE15 6FF
	FLAT 63	ROSEMARY COURT	FERDINAND DRIVE	LONDON	SE15 6FF
	FLAT 64	ROSEMARY COURT	FERDINAND DRIVE	LONDON	SE15 6FF
	FLAT 52	SAMUEL JONES COURT	FERDINAND DRIVE	LONDON	SE15 6FH
	FLAT 53	SAMUEL JONES COURT	FERDINAND DRIVE	LONDON	SE15 6FH
	FLAT 54	SAMUEL JONES COURT	FERDINAND DRIVE	LONDON	SE15 6FH
	FLAT 55	SAMUEL JONES COURT	FERDINAND DRIVE	LONDON	SE15 6FH
	FLAT 56	SAMUEL JONES COURT	FERDINAND DRIVE	LONDON	SE15 6FH
	FLAT 57	SAMUEL JONES COURT	FERDINAND DRIVE	LONDON	SE15 6FH
	FLAT 58	SAMUEL JONES COURT	FERDINAND DRIVE	LONDON	SE15 6FH
	FLAT 59	SAMUEL JONES COURT	FERDINAND DRIVE	LONDON	SE15 6FH
	FLAT 60	SAMUEL JONES COURT	FERDINAND DRIVE	LONDON	SE15 6FH
	FLAT 61	SAMUEL JONES COURT	FERDINAND DRIVE	LONDON	SE15 6FH
	FLAT 62	SAMUEL JONES COURT	FERDINAND DRIVE	LONDON	SE15 6FH
	FLAT 63	SAMUEL JONES COURT	FERDINAND DRIVE	LONDON	SE15 6FH
	FLAT 64	SAMUEL JONES COURT	FERDINAND DRIVE	LONDON	SE15 6FH
	FLAT 65	SAMUEL JONES COURT	FERDINAND DRIVE	LONDON	SE15 6FH
	FLAT 66	SAMUEL JONES COURT	FERDINAND DRIVE	LONDON	SE15 6FH
	FLAT 67	SAMUEL JONES COURT	FERDINAND DRIVE	LONDON	SE15 6FH
	FLAT 68	SAMUEL JONES COURT	FERDINAND DRIVE	LONDON	SE15 6FH
	FLAT 69	SAMUEL JONES COURT	FERDINAND DRIVE	LONDON	SE15 6FH
	FLAT 70	SAMUEL JONES COURT	FERDINAND DRIVE	LONDON	SE15 6FH
	FLAT 71	SAMUEL JONES COURT	FERDINAND DRIVE	LONDON	SE15 6FH
	FLAT 72	SAMUEL JONES COURT	FERDINAND DRIVE	LONDON	SE15 6FH
	FLAT 73	SAMUEL JONES COURT	FERDINAND DRIVE	LONDON	SE15 6FH
	FLAT 74	SAMUEL JONES COURT	FERDINAND DRIVE	LONDON	SE15 6FH
	FLAT 75	SAMUEL JONES COURT	FERDINAND DRIVE	LONDON	SE15 6FH
	FLAT 76	SAMUEL JONES COURT	FERDINAND DRIVE	LONDON	SE15 6FH
	FLAT 77	SAMUEL JONES COURT	FERDINAND DRIVE	LONDON	SE15 6FH
	FLAT 78	SAMUEL JONES COURT	FERDINAND DRIVE	LONDON	SE15 6FH
	FLAT 79	SAMUEL JONES COURT	FERDINAND DRIVE	LONDON	SE15 6FH
	FLAT 80	SAMUEL JONES COURT	FERDINAND DRIVE	LONDON	SE15 6FH
	FLAT 81	SAMUEL JONES COURT	FERDINAND DRIVE	LONDON	SE15 6FH
	FLAT 82	SAMUEL JONES COURT	FERDINAND DRIVE	LONDON	SE15 6FH
	FLAT 83	SAMUEL JONES COURT	FERDINAND DRIVE	LONDON	SE15 6FH
	FLAT 84	SAMUEL JONES COURT	FERDINAND DRIVE	LONDON	SE15 6FH
	FLAT 85	SAMUEL JONES COURT	FERDINAND DRIVE	LONDON	SE15 6FH
	FLAT 86	SAMUEL JONES COURT	FERDINAND DRIVE	LONDON	SE15 6FH
	FLAT 87	SAMUEL JONES COURT	FERDINAND DRIVE	LONDON	SE15 6FH
	FLAT 88	SAMUEL JONES COURT	FERDINAND DRIVE	LONDON	SE15 6FH
	FLAT 89	SAMUEL JONES COURT	FERDINAND DRIVE	LONDON	SE15 6FH
	FLAT 90	SAMUEL JONES COURT	FERDINAND DRIVE	LONDON	SE15 6FH
		3	FINCH MEWS	LONDON	SE15 5JL
		4	FINCH MEWS	LONDON	SE15 5JL
		5	FINCH MEWS	LONDON	SE15 5JL
		6	FINCH MEWS	LONDON	SE15 5JL
		7	FINCH MEWS	LONDON	SE15 5JL
		8	FINCH MEWS	LONDON	SE15 5JL
		9	FINCH MEWS	LONDON	SE15 5JL
		10	FINCH MEWS	LONDON	SE15 5JL
		11	FINCH MEWS	LONDON	SE15 5JL
		12	FINCH MEWS	LONDON	SE15 5JL
		13	FINCH MEWS	LONDON	SE15 5JL
		14	FINCH MEWS	LONDON	SE15 5JL

SCHEDULE 4 - PERMIT ELIGIBLE ADDRESSES

Organisation	Address line 1	Address line 2	Street name	City	Postcode
			15 FINCH MEWS	LONDON	SE15 5JL
			16 FINCH MEWS	LONDON	SE15 5JL
			17 FINCH MEWS	LONDON	SE15 5JL
			18 FINCH MEWS	LONDON	SE15 5JL
			20 FINCH MEWS	LONDON	SE15 5JL
			1 GARNIES CLOSE	LONDON	SE15 6HW
			2 GARNIES CLOSE	LONDON	SE15 6HW
			3 GARNIES CLOSE	LONDON	SE15 6HW
			4 GARNIES CLOSE	LONDON	SE15 6HW
			5 GARNIES CLOSE	LONDON	SE15 6HW
			6 GARNIES CLOSE	LONDON	SE15 6HW
			7 GARNIES CLOSE	LONDON	SE15 6HW
			8 GARNIES CLOSE	LONDON	SE15 6HW
			9 GARNIES CLOSE	LONDON	SE15 6HW
			10 GARNIES CLOSE	LONDON	SE15 6HW
			11 GARNIES CLOSE	LONDON	SE15 6HW
			12 GARNIES CLOSE	LONDON	SE15 6HW
			13 GARNIES CLOSE	LONDON	SE15 6HW
			14 GARNIES CLOSE	LONDON	SE15 6HW
			15 GARNIES CLOSE	LONDON	SE15 6HW
			16 GARNIES CLOSE	LONDON	SE15 6HW
			17 GARNIES CLOSE	LONDON	SE15 6HW
			18 GARNIES CLOSE	LONDON	SE15 6HW
			19 GARNIES CLOSE	LONDON	SE15 6HW
			20 GARNIES CLOSE	LONDON	SE15 6HW
			21 GARNIES CLOSE	LONDON	SE15 6HW
			22 GARNIES CLOSE	LONDON	SE15 6HW
			23 GARNIES CLOSE	LONDON	SE15 6HW
			24 GARNIES CLOSE	LONDON	SE15 6HW
			25 GARNIES CLOSE	LONDON	SE15 6HW
			27 GARNIES CLOSE	LONDON	SE15 6HW
			28 GARNIES CLOSE	LONDON	SE15 6HW
			29 GARNIES CLOSE	LONDON	SE15 6HW
			30 GARNIES CLOSE	LONDON	SE15 6HW
			31 GARNIES CLOSE	LONDON	SE15 6HW
			32 GARNIES CLOSE	LONDON	SE15 6HW
			33 GARNIES CLOSE	LONDON	SE15 6HW
			34 GARNIES CLOSE	LONDON	SE15 6HW
			35 GARNIES CLOSE	LONDON	SE15 6HW
			36 GARNIES CLOSE	LONDON	SE15 6HW
			37 GARNIES CLOSE	LONDON	SE15 6HW
			38 GARNIES CLOSE	LONDON	SE15 6HW
			39 GARNIES CLOSE	LONDON	SE15 6HW
			40 GARNIES CLOSE	LONDON	SE15 6HW
			41 GARNIES CLOSE	LONDON	SE15 6HW
			42 GARNIES CLOSE	LONDON	SE15 6HW
			43 GARNIES CLOSE	LONDON	SE15 6HW
			44 GARNIES CLOSE	LONDON	SE15 6HW
			45 GARNIES CLOSE	LONDON	SE15 6HW
			46 GARNIES CLOSE	LONDON	SE15 6HW
			47 GARNIES CLOSE	LONDON	SE15 6HW
			48 GARNIES CLOSE	LONDON	SE15 6HW
			49 GARNIES CLOSE	LONDON	SE15 6HW
			50 GARNIES CLOSE	LONDON	SE15 6HW
			51 GARNIES CLOSE	LONDON	SE15 6HW
			52 GARNIES CLOSE	LONDON	SE15 6HW
			53 GARNIES CLOSE	LONDON	SE15 6HW
			54 GARNIES CLOSE	LONDON	SE15 6HW
			55 GARNIES CLOSE	LONDON	SE15 6HW
			56 GARNIES CLOSE	LONDON	SE15 6HW
			57 GARNIES CLOSE	LONDON	SE15 6HW
			58 GARNIES CLOSE	LONDON	SE15 6HW
			59 GARNIES CLOSE	LONDON	SE15 6HW
			60 GARNIES CLOSE	LONDON	SE15 6HW
FLAT 1	AMSTEL COURT	NORTH PECKHAM ESTATE	GARNIES CLOSE	LONDON	SE15 6LN
FLAT 2	AMSTEL COURT	NORTH PECKHAM ESTATE	GARNIES CLOSE	LONDON	SE15 6LN
FLAT 3	AMSTEL COURT	NORTH PECKHAM ESTATE	GARNIES CLOSE	LONDON	SE15 6LN
FLAT 4	AMSTEL COURT	NORTH PECKHAM ESTATE	GARNIES CLOSE	LONDON	SE15 6LN
FLAT 5	AMSTEL COURT	NORTH PECKHAM ESTATE	GARNIES CLOSE	LONDON	SE15 6LN
FLAT 6	AMSTEL COURT	NORTH PECKHAM ESTATE	GARNIES CLOSE	LONDON	SE15 6LN
FLAT 7	AMSTEL COURT	NORTH PECKHAM ESTATE	GARNIES CLOSE	LONDON	SE15 6LN
FLAT 8	AMSTEL COURT	NORTH PECKHAM ESTATE	GARNIES CLOSE	LONDON	SE15 6LN
FLAT 9	AMSTEL COURT	NORTH PECKHAM ESTATE	GARNIES CLOSE	LONDON	SE15 6LN
FLAT 10	AMSTEL COURT	NORTH PECKHAM ESTATE	GARNIES CLOSE	LONDON	SE15 6LN
FLAT 11	AMSTEL COURT	NORTH PECKHAM ESTATE	GARNIES CLOSE	LONDON	SE15 6LN
FLAT 12	AMSTEL COURT	NORTH PECKHAM ESTATE	GARNIES CLOSE	LONDON	SE15 6LN

SCHEDULE 4 - PERMIT ELIGIBLE ADDRESSES

Organisation	Address line 1	Address line 2	Street name	City	Postcode
		ESTATE			
FLAT 13	AMSTEL COURT	NORTH PECKHAM	GARNIES CLOSE	LONDON	SE15 6LN
		ESTATE			
FLAT 14	AMSTEL COURT	NORTH PECKHAM	GARNIES CLOSE	LONDON	SE15 6LN
		ESTATE			
FLAT 15	AMSTEL COURT	NORTH PECKHAM	GARNIES CLOSE	LONDON	SE15 6LN
		ESTATE			
FLAT 16	AMSTEL COURT	NORTH PECKHAM	GARNIES CLOSE	LONDON	SE15 6LN
		ESTATE			
FLAT 58	BLOSSOM COURT	NORTH PECKHAM	GARNIES CLOSE	LONDON	SE15 6FW
		ESTATE			
FLAT 59	BLOSSOM COURT	NORTH PECKHAM	GARNIES CLOSE	LONDON	SE15 6FW
		ESTATE			
FLAT 60	BLOSSOM COURT	NORTH PECKHAM	GARNIES CLOSE	LONDON	SE15 6FW
		ESTATE			
FLAT 61	BLOSSOM COURT	NORTH PECKHAM	GARNIES CLOSE	LONDON	SE15 6FW
		ESTATE			
FLAT 62	BLOSSOM COURT	NORTH PECKHAM	GARNIES CLOSE	LONDON	SE15 6FW
		ESTATE			
FLAT 63	BLOSSOM COURT	NORTH PECKHAM	GARNIES CLOSE	LONDON	SE15 6FW
		ESTATE			
FLAT 64	BLOSSOM COURT	NORTH PECKHAM	GARNIES CLOSE	LONDON	SE15 6FW
		ESTATE			
FLAT 65	BLOSSOM COURT	NORTH PECKHAM	GARNIES CLOSE	LONDON	SE15 6FW
		ESTATE			
FLAT 66	BLOSSOM COURT	NORTH PECKHAM	GARNIES CLOSE	LONDON	SE15 6FW
		ESTATE			
FLAT 67	BLOSSOM COURT	NORTH PECKHAM	GARNIES CLOSE	LONDON	SE15 6FW
		ESTATE			
FLAT 68	BLOSSOM COURT	NORTH PECKHAM	GARNIES CLOSE	LONDON	SE15 6FW
		ESTATE			
FLAT 69	BLOSSOM COURT	NORTH PECKHAM	GARNIES CLOSE	LONDON	SE15 6FW
		ESTATE			
FLAT 70	BLOSSOM COURT	NORTH PECKHAM	GARNIES CLOSE	LONDON	SE15 6FW
		ESTATE			
FLAT 1	INDUS COURT	NORTH PECKHAM	GARNIES CLOSE	LONDON	SE15 6LW
		ESTATE			
FLAT 2	INDUS COURT	NORTH PECKHAM	GARNIES CLOSE	LONDON	SE15 6LW
		ESTATE			
FLAT 3	INDUS COURT	NORTH PECKHAM	GARNIES CLOSE	LONDON	SE15 6LW
		ESTATE			
FLAT 4	INDUS COURT	NORTH PECKHAM	GARNIES CLOSE	LONDON	SE15 6LW
		ESTATE			
FLAT 5	INDUS COURT	NORTH PECKHAM	GARNIES CLOSE	LONDON	SE15 6LW
		ESTATE			
FLAT 6	INDUS COURT	NORTH PECKHAM	GARNIES CLOSE	LONDON	SE15 6LW
		ESTATE			
FLAT 7	INDUS COURT	NORTH PECKHAM	GARNIES CLOSE	LONDON	SE15 6LW
		ESTATE			
FLAT 8	INDUS COURT	NORTH PECKHAM	GARNIES CLOSE	LONDON	SE15 6LW
		ESTATE			
FLAT 1	PALM COURT	NORTH PECKHAM	GARNIES CLOSE	LONDON	SE15 6PB
		ESTATE			
FLAT 2	PALM COURT	NORTH PECKHAM	GARNIES CLOSE	LONDON	SE15 6PB
		ESTATE			
FLAT 3	PALM COURT	NORTH PECKHAM	GARNIES CLOSE	LONDON	SE15 6PB
		ESTATE			
FLAT 4	PALM COURT	NORTH PECKHAM	GARNIES CLOSE	LONDON	SE15 6PB
		ESTATE			
FLAT 5	PALM COURT	NORTH PECKHAM	GARNIES CLOSE	LONDON	SE15 6PB
		ESTATE			
FLAT 6	PALM COURT	NORTH PECKHAM	GARNIES CLOSE	LONDON	SE15 6PB
		ESTATE			
FLAT 7	PALM COURT	NORTH PECKHAM	GARNIES CLOSE	LONDON	SE15 6PB
		ESTATE			
FLAT 8	PALM COURT	NORTH PECKHAM	GARNIES CLOSE	LONDON	SE15 6PB
		ESTATE			
FLAT 9	PALM COURT	NORTH PECKHAM	GARNIES CLOSE	LONDON	SE15 6PB
		ESTATE			
FLAT 10	PALM COURT	NORTH PECKHAM	GARNIES CLOSE	LONDON	SE15 6PB
		ESTATE			
FLAT 11	PALM COURT	NORTH PECKHAM	GARNIES CLOSE	LONDON	SE15 6PB
		ESTATE			
FLAT 12	PALM COURT	NORTH PECKHAM	GARNIES CLOSE	LONDON	SE15 6PB
		ESTATE			
FLAT 13	PALM COURT	NORTH PECKHAM	GARNIES CLOSE	LONDON	SE15 6PB
		ESTATE			
FLAT 14	PALM COURT	NORTH PECKHAM	GARNIES CLOSE	LONDON	SE15 6PB
		ESTATE			
FLAT 15	PALM COURT	NORTH PECKHAM	GARNIES CLOSE	LONDON	SE15 6PB
		ESTATE			
FLAT 16	PALM COURT	NORTH PECKHAM	GARNIES CLOSE	LONDON	SE15 6PB
		ESTATE			
FLAT 17	PALM COURT	NORTH PECKHAM	GARNIES CLOSE	LONDON	SE15 6PB
		ESTATE			
FLAT 18	PALM COURT	NORTH PECKHAM	GARNIES CLOSE	LONDON	SE15 6PB
		ESTATE			
FLAT 19	PALM COURT	NORTH PECKHAM	GARNIES CLOSE	LONDON	SE15 6PB
		ESTATE			
FLAT 20	PALM COURT	NORTH PECKHAM	GARNIES CLOSE	LONDON	SE15 6PB
		ESTATE			
FLAT 21	PALM COURT	NORTH PECKHAM	GARNIES CLOSE	LONDON	SE15 6PB
		ESTATE			
FLAT 22	PALM COURT	NORTH PECKHAM	GARNIES CLOSE	LONDON	SE15 6PB
		ESTATE			
FLAT 23	PALM COURT	NORTH PECKHAM	GARNIES CLOSE	LONDON	SE15 6PB
		ESTATE			
FLAT 24	PALM COURT	NORTH PECKHAM	GARNIES CLOSE	LONDON	SE15 6PB
		ESTATE			

SCHEDULE 4 - PERMIT ELIGIBLE ADDRESSES

Organisation	Address line 1	Address line 2	Street name	City	Postcode
		ESTATE			
FLAT 42	ROWAN COURT	NORTH PECKHAM	GARNIES CLOSE	LONDON	SE15 6PE
		ESTATE			
FLAT 43	ROWAN COURT	NORTH PECKHAM	GARNIES CLOSE	LONDON	SE15 6PE
		ESTATE			
FLAT 44	ROWAN COURT	NORTH PECKHAM	GARNIES CLOSE	LONDON	SE15 6PE
		ESTATE			
FLAT 45	ROWAN COURT	NORTH PECKHAM	GARNIES CLOSE	LONDON	SE15 6PE
		ESTATE			
FLAT 46	ROWAN COURT	NORTH PECKHAM	GARNIES CLOSE	LONDON	SE15 6PE
		ESTATE			
FLAT 47	ROWAN COURT	NORTH PECKHAM	GARNIES CLOSE	LONDON	SE15 6PE
		ESTATE			
FLAT 48	ROWAN COURT	NORTH PECKHAM	GARNIES CLOSE	LONDON	SE15 6PE
		ESTATE			
FLAT 49	ROWAN COURT	NORTH PECKHAM	GARNIES CLOSE	LONDON	SE15 6PE
		ESTATE			
FLAT 1	SHANNON COURT	NORTH PECKHAM	GARNIES CLOSE	LONDON	SE15 6LJ
		ESTATE			
FLAT 2	SHANNON COURT	NORTH PECKHAM	GARNIES CLOSE	LONDON	SE15 6LJ
		ESTATE			
FLAT 3	SHANNON COURT	NORTH PECKHAM	GARNIES CLOSE	LONDON	SE15 6LJ
		ESTATE			
FLAT 4	SHANNON COURT	NORTH PECKHAM	GARNIES CLOSE	LONDON	SE15 6LJ
		ESTATE			
FLAT 5	SHANNON COURT	NORTH PECKHAM	GARNIES CLOSE	LONDON	SE15 6LJ
		ESTATE			
FLAT 6	SHANNON COURT	NORTH PECKHAM	GARNIES CLOSE	LONDON	SE15 6LJ
		ESTATE			
FLAT 7	SHANNON COURT	NORTH PECKHAM	GARNIES CLOSE	LONDON	SE15 6LJ
		ESTATE			
FLAT 8	SHANNON COURT	NORTH PECKHAM	GARNIES CLOSE	LONDON	SE15 6LJ
		ESTATE			
FLAT 9	SHANNON COURT	NORTH PECKHAM	GARNIES CLOSE	LONDON	SE15 6LJ
		ESTATE			
FLAT 10	SHANNON COURT	NORTH PECKHAM	GARNIES CLOSE	LONDON	SE15 6LJ
		ESTATE			
FLAT 11	SHANNON COURT	NORTH PECKHAM	GARNIES CLOSE	LONDON	SE15 6LJ
		ESTATE			
		1	GANDOLFI STREET	LONDON	SE15 6QY
		2	GANDOLFI STREET	LONDON	SE15 6QY
		3	GANDOLFI STREET	LONDON	SE15 6QY
		4	GANDOLFI STREET	LONDON	SE15 6QY
		5	GANDOLFI STREET	LONDON	SE15 6QY
		6	GANDOLFI STREET	LONDON	SE15 6QY
		7	GANDOLFI STREET	LONDON	SE15 6QY
		9	GANDOLFI STREET	LONDON	SE15 6QY
		11	GANDOLFI STREET	LONDON	SE15 6QY
		13	GANDOLFI STREET	LONDON	SE15 6QY
		1	GATONBY STREET	LONDON	SE15 5GU
		2	GATONBY STREET	LONDON	SE15 5GT
		3	GATONBY STREET	LONDON	SE15 5GU
		4	GATONBY STREET	LONDON	SE15 5GT
		5	GATONBY STREET	LONDON	SE15 5GU
		6	GATONBY STREET	LONDON	SE15 5GT
		7	GATONBY STREET	LONDON	SE15 5GU
		8	GATONBY STREET	LONDON	SE15 5GT
		9	GATONBY STREET	LONDON	SE15 5GU
		10	GATONBY STREET	LONDON	SE15 5GT
		11	GATONBY STREET	LONDON	SE15 5GU
		12	GATONBY STREET	LONDON	SE15 5GT
		13	GATONBY STREET	LONDON	SE15 5GU
		14	GATONBY STREET	LONDON	SE15 5GT
		15	GATONBY STREET	LONDON	SE15 5GU
		17	GATONBY STREET	LONDON	SE15 5GU
		19	GATONBY STREET	LONDON	SE15 5GU
		21	GATONBY STREET	LONDON	SE15 5GU
		23	GATONBY STREET	LONDON	SE15 5GU
		25	GATONBY STREET	LONDON	SE15 5GU
		1	GRANVILLE SQUARE	LONDON	SE15 6DU
		2	GRANVILLE SQUARE	LONDON	SE15 6DU
		3	GRANVILLE SQUARE	LONDON	SE15 6DU
		4	GRANVILLE SQUARE	LONDON	SE15 6DU
		5	GRANVILLE SQUARE	LONDON	SE15 6DU
		6	GRANVILLE SQUARE	LONDON	SE15 6DU
		7	GRANVILLE SQUARE	LONDON	SE15 6DU
		8	GRANVILLE SQUARE	LONDON	SE15 6DU
		9	GRANVILLE SQUARE	LONDON	SE15 6DU
		10	GRANVILLE SQUARE	LONDON	SE15 6DU
		11	GRANVILLE SQUARE	LONDON	SE15 6DU
		12	GRANVILLE SQUARE	LONDON	SE15 6DU
		13	GRANVILLE SQUARE	LONDON	SE15 6DU
		14	GRANVILLE SQUARE	LONDON	SE15 6DU
		15	GRANVILLE SQUARE	LONDON	SE15 6DU
		16	GRANVILLE SQUARE	LONDON	SE15 6DU
		17	GRANVILLE SQUARE	LONDON	SE15 6DU
		18	GRANVILLE SQUARE	LONDON	SE15 6DU
		19	GRANVILLE SQUARE	LONDON	SE15 6DU
		20	GRANVILLE SQUARE	LONDON	SE15 6DU

SCHEDULE 4 - PERMIT ELIGIBLE ADDRESSES

<i>Organisation</i>	<i>Address line 1</i>	<i>Address line 2</i>	<i>Street name</i>	<i>City</i>	<i>Postcode</i>
			21 GRANVILLE SQUARE	LONDON	SE15 6DU
			22 GRANVILLE SQUARE	LONDON	SE15 6DU
			23 GRANVILLE SQUARE	LONDON	SE15 6DU
			24 GRANVILLE SQUARE	LONDON	SE15 6DU
			25 GRANVILLE SQUARE	LONDON	SE15 6DX
			26 GRANVILLE SQUARE	LONDON	SE15 6DX
			27 GRANVILLE SQUARE	LONDON	SE15 6DX
			28 GRANVILLE SQUARE	LONDON	SE15 6DX
			29 GRANVILLE SQUARE	LONDON	SE15 6DX
			30 GRANVILLE SQUARE	LONDON	SE15 6DX
			31 GRANVILLE SQUARE	LONDON	SE15 6DX
			32 GRANVILLE SQUARE	LONDON	SE15 6DX
			33 GRANVILLE SQUARE	LONDON	SE15 6DX
			34 GRANVILLE SQUARE	LONDON	SE15 6DX
			35 GRANVILLE SQUARE	LONDON	SE15 6DX
			36 GRANVILLE SQUARE	LONDON	SE15 6DX
			37 GRANVILLE SQUARE	LONDON	SE15 6DX
			38 GRANVILLE SQUARE	LONDON	SE15 6DX
			39 GRANVILLE SQUARE	LONDON	SE15 6DX
			40 GRANVILLE SQUARE	LONDON	SE15 6DX
			41 GRANVILLE SQUARE	LONDON	SE15 6DX
			42 GRANVILLE SQUARE	LONDON	SE15 6DX
			43 GRANVILLE SQUARE	LONDON	SE15 6DX
			44 GRANVILLE SQUARE	LONDON	SE15 6DX
			45 GRANVILLE SQUARE	LONDON	SE15 6DX
			46 GRANVILLE SQUARE	LONDON	SE15 6DX
			47 GRANVILLE SQUARE	LONDON	SE15 6DX
			48 GRANVILLE SQUARE	LONDON	SE15 6DX
			49 GRANVILLE SQUARE	LONDON	SE15 6DX
			50 GRANVILLE SQUARE	LONDON	SE15 6DX
			51 GRANVILLE SQUARE	LONDON	SE15 6DX
			52 GRANVILLE SQUARE	LONDON	SE15 6DX
			53 GRANVILLE SQUARE	LONDON	SE15 6DX
			54 GRANVILLE SQUARE	LONDON	SE15 6DX
			55 GRANVILLE SQUARE	LONDON	SE15 6DX
			56 GRANVILLE SQUARE	LONDON	SE15 6DX
			57 GRANVILLE SQUARE	LONDON	SE15 6DX
			58 GRANVILLE SQUARE	LONDON	SE15 6DX
			59 GRANVILLE SQUARE	LONDON	SE15 6DX
			60 GRANVILLE SQUARE	LONDON	SE15 6DX
			61 GRANVILLE SQUARE	LONDON	SE15 6DX
			62 GRANVILLE SQUARE	LONDON	SE15 6DX
			63 GRANVILLE SQUARE	LONDON	SE15 6DX
			64 GRANVILLE SQUARE	LONDON	SE15 6DX
			65 GRANVILLE SQUARE	LONDON	SE15 6DX
			66 GRANVILLE SQUARE	LONDON	SE15 6DX
			67 GRANVILLE SQUARE	LONDON	SE15 6DX
			68 GRANVILLE SQUARE	LONDON	SE15 6DX
			69 GRANVILLE SQUARE	LONDON	SE15 6DX
			70 GRANVILLE SQUARE	LONDON	SE15 6DX
			71 GRANVILLE SQUARE	LONDON	SE15 6DX
			72 GRANVILLE SQUARE	LONDON	SE15 6DX
			1 HASLAM STREET	LONDON	SE15 5GD
			2 HASLAM STREET	LONDON	SE15 5GD
			3 HASLAM STREET	LONDON	SE15 5GD
			4 HASLAM STREET	LONDON	SE15 5GD
			5 HASLAM STREET	LONDON	SE15 5GD
			6 HASLAM STREET	LONDON	SE15 5GD
			7 HASLAM STREET	LONDON	SE15 5GD
			8 HASLAM STREET	LONDON	SE15 5GD
			9 HASLAM STREET	LONDON	SE15 5GD
			10 HASLAM STREET	LONDON	SE15 5GD
			11 HASLAM STREET	LONDON	SE15 5GD
			12 HASLAM STREET	LONDON	SE15 5GD
			13 HASLAM STREET	LONDON	SE15 5GD
			14 HASLAM STREET	LONDON	SE15 5GD
			15 HASLAM STREET	LONDON	SE15 5GD
			16 HASLAM STREET	LONDON	SE15 5GD
			17 HASLAM STREET	LONDON	SE15 5GD
			18 HASLAM STREET	LONDON	SE15 5GD
			19 HASLAM STREET	LONDON	SE15 5GD
			20 HASLAM STREET	LONDON	SE15 5GD
			21 HASLAM STREET	LONDON	SE15 5GD
			22 HASLAM STREET	LONDON	SE15 5GD
			23 HASLAM STREET	LONDON	SE15 5GD
			24 HASLAM STREET	LONDON	SE15 5GD
			25 HASLAM STREET	LONDON	SE15 5GD
			26 HASLAM STREET	LONDON	SE15 5GD
			27 HASLAM STREET	LONDON	SE15 5GD
			28 HASLAM STREET	LONDON	SE15 5GD
			29 HASLAM STREET	LONDON	SE15 5GD
			30 HASLAM STREET	LONDON	SE15 5GD
			31 HASLAM STREET	LONDON	SE15 5GD

SCHEDULE 4 - PERMIT ELIGIBLE ADDRESSES

Organisation	Address line 1	Address line 2	Street name	City	Postcode
		32	HASLAM STREET	LONDON	SE15 5GD
		34	HASLAM STREET	LONDON	SE15 5GD
		36	HASLAM STREET	LONDON	SE15 5GD
		38	HASLAM STREET	LONDON	SE15 5GD
		139	HAVIL STREET	LONDON	SE5 7SD
		141	HAVIL STREET	LONDON	SE5 7SD
		1	INNES STREET	LONDON	SE15 6LZ
		2	INNES STREET	LONDON	SE15 6DL
		3	INNES STREET	LONDON	SE15 6LZ
		4	INNES STREET	LONDON	SE15 6DL
		5	INNES STREET	LONDON	SE15 6LZ
		6	INNES STREET	LONDON	SE15 6DL
		7	INNES STREET	LONDON	SE15 6LZ
		8	INNES STREET	LONDON	SE15 6DL
		9	INNES STREET	LONDON	SE15 6LZ
		10	INNES STREET	LONDON	SE15 6DL
		12	INNES STREET	LONDON	SE15 6DL
		1	JOCELYN STREET	LONDON	SE15 5QJ
	FLAT 1	1	KELLY AVENUE	LONDON	SE15 5GL
	FLAT 2	1	KELLY AVENUE	LONDON	SE15 5GL
	FLAT 3	1	KELLY AVENUE	LONDON	SE15 5GL
	FLAT 4	1	KELLY AVENUE	LONDON	SE15 5GL
	FLAT 5	1	KELLY AVENUE	LONDON	SE15 5GL
	FLAT 6	1	KELLY AVENUE	LONDON	SE15 5GL
	FLAT 7	1	KELLY AVENUE	LONDON	SE15 5GL
	FLAT 8	1	KELLY AVENUE	LONDON	SE15 5GL
	FLAT 9	1	KELLY AVENUE	LONDON	SE15 5GL
		3	KELLY AVENUE	LONDON	SE15 5GL
		5	KELLY AVENUE	LONDON	SE15 5GL
		7	KELLY AVENUE	LONDON	SE15 5GL
		9	KELLY AVENUE	LONDON	SE15 5GL
		11	KELLY AVENUE	LONDON	SE15 5GL
	FLAT 1	13	KELLY AVENUE	LONDON	SE15 5GL
	FLAT 2	13	KELLY AVENUE	LONDON	SE15 5GL
	FLAT 3	13	KELLY AVENUE	LONDON	SE15 5GL
	FLAT 4	13	KELLY AVENUE	LONDON	SE15 5GL
	FLAT 5	13	KELLY AVENUE	LONDON	SE15 5GL
	FLAT 6	13	KELLY AVENUE	LONDON	SE15 5GL
	FLAT 1	15	KELLY AVENUE	LONDON	SE15 5GL
	FLAT 2	15	KELLY AVENUE	LONDON	SE15 5GL
	FLAT 3	15	KELLY AVENUE	LONDON	SE15 5GL
	FLAT 4	15	KELLY AVENUE	LONDON	SE15 5GL
	FLAT 5	15	KELLY AVENUE	LONDON	SE15 5GL
	FLAT 6	15	KELLY AVENUE	LONDON	SE15 5GL
		17	KELLY AVENUE	LONDON	SE15 5GL
		19	KELLY AVENUE	LONDON	SE15 5GL
	FLAT 1	20	KELLY AVENUE	LONDON	SE15 5LN
	FLAT 2	20	KELLY AVENUE	LONDON	SE15 5LN
	FLAT 3	20	KELLY AVENUE	LONDON	SE15 5LN
	FLAT 4	20	KELLY AVENUE	LONDON	SE15 5LN
	FLAT 5	20	KELLY AVENUE	LONDON	SE15 5LN
	FLAT 6	20	KELLY AVENUE	LONDON	SE15 5LN
	FLAT 7	20	KELLY AVENUE	LONDON	SE15 5LN
	FLAT 8	20	KELLY AVENUE	LONDON	SE15 5LN
		21	KELLY AVENUE	LONDON	SE15 5GL
		22	KELLY AVENUE	LONDON	SE15 5LL
		23	KELLY AVENUE	LONDON	SE15 5GL
		24	KELLY AVENUE	LONDON	SE15 5LL
		25	KELLY AVENUE	LONDON	SE15 5GL
		26	KELLY AVENUE	LONDON	SE15 5LL
	FLAT 1	27	KELLY AVENUE	LONDON	SE15 5GL
	FLAT 2	27	KELLY AVENUE	LONDON	SE15 5GL
	FLAT 3	27	KELLY AVENUE	LONDON	SE15 5GL
	FLAT 4	27	KELLY AVENUE	LONDON	SE15 5GL
	FLAT 5	27	KELLY AVENUE	LONDON	SE15 5GL
	FLAT 6	27	KELLY AVENUE	LONDON	SE15 5GL
	FLAT 7	27	KELLY AVENUE	LONDON	SE15 5GL
	FLAT 8	27	KELLY AVENUE	LONDON	SE15 5GL
	FLAT 9	27	KELLY AVENUE	LONDON	SE15 5GL
		28	KELLY AVENUE	LONDON	SE15 5LL
	FLAT 1	29	KELLY AVENUE	LONDON	SE15 5GL
	FLAT 2	29	KELLY AVENUE	LONDON	SE15 5GL
	FLAT 3	29	KELLY AVENUE	LONDON	SE15 5GL
	FLAT 4	29	KELLY AVENUE	LONDON	SE15 5GL
	FLAT 5	29	KELLY AVENUE	LONDON	SE15 5GL
	FLAT 6	29	KELLY AVENUE	LONDON	SE15 5GL
	FLAT 7	29	KELLY AVENUE	LONDON	SE15 5GL
	FLAT 8	29	KELLY AVENUE	LONDON	SE15 5GL
	FLAT 9	29	KELLY AVENUE	LONDON	SE15 5GL
		30	KELLY AVENUE	LONDON	SE15 5LL
		31	KELLY AVENUE	LONDON	SE15 5GL
		32	KELLY AVENUE	LONDON	SE15 5LL
		33	KELLY AVENUE	LONDON	SE15 5GL

SCHEDULE 4 - PERMIT ELIGIBLE ADDRESSES

Organisation	Address line 1	Address line 2	Street name	City	Postcode
		34	KELLY AVENUE	LONDON	SE15 5LL
		35	KELLY AVENUE	LONDON	SE15 5GL
		36	KELLY AVENUE	LONDON	SE15 5LL
		37	KELLY AVENUE	LONDON	SE15 5GL
		38	KELLY AVENUE	LONDON	SE15 5LL
		39	KELLY AVENUE	LONDON	SE15 5GL
		40	KELLY AVENUE	LONDON	SE15 5LL
	FLAT 1	41	KELLY AVENUE	LONDON	SE15 5GL
	FLAT 2	41	KELLY AVENUE	LONDON	SE15 5GL
	FLAT 3	41	KELLY AVENUE	LONDON	SE15 5GL
	FLAT 4	41	KELLY AVENUE	LONDON	SE15 5GL
	FLAT 5	41	KELLY AVENUE	LONDON	SE15 5GL
	FLAT 6	41	KELLY AVENUE	LONDON	SE15 5GL
	FLAT 7	41	KELLY AVENUE	LONDON	SE15 5GL
	FLAT 8	41	KELLY AVENUE	LONDON	SE15 5GL
	FLAT 9	41	KELLY AVENUE	LONDON	SE15 5GL
		42	KELLY AVENUE	LONDON	SE15 5LL
	FLAT 1	43	KELLY AVENUE	LONDON	SE15 5LA
	FLAT 2	43	KELLY AVENUE	LONDON	SE15 5LA
	FLAT 3	43	KELLY AVENUE	LONDON	SE15 5LA
	FLAT 4	43	KELLY AVENUE	LONDON	SE15 5LA
	FLAT 5	43	KELLY AVENUE	LONDON	SE15 5LA
	FLAT 6	43	KELLY AVENUE	LONDON	SE15 5LA
	FLAT 7	43	KELLY AVENUE	LONDON	SE15 5LA
	FLAT 8	43	KELLY AVENUE	LONDON	SE15 5LA
	FLAT 9	43	KELLY AVENUE	LONDON	SE15 5LA
	FLAT 10	43	KELLY AVENUE	LONDON	SE15 5LA
	FLAT 11	43	KELLY AVENUE	LONDON	SE15 5LA
	FLAT 12	43	KELLY AVENUE	LONDON	SE15 5LA
		44	KELLY AVENUE	LONDON	SE15 5NA
	FLAT 1	45	KELLY AVENUE	LONDON	SE15 5LA
	FLAT 2	45	KELLY AVENUE	LONDON	SE15 5LA
	FLAT 3	45	KELLY AVENUE	LONDON	SE15 5LA
	FLAT 4	45	KELLY AVENUE	LONDON	SE15 5LA
	FLAT 5	45	KELLY AVENUE	LONDON	SE15 5LA
	FLAT 6	45	KELLY AVENUE	LONDON	SE15 5LA
	FLAT 7	45	KELLY AVENUE	LONDON	SE15 5LA
	FLAT 8	45	KELLY AVENUE	LONDON	SE15 5LA
	FLAT 1	46	KELLY AVENUE	LONDON	SE15 5NA
	FLAT 2	46	KELLY AVENUE	LONDON	SE15 5NA
	FLAT 3	46	KELLY AVENUE	LONDON	SE15 5NA
	FLAT 4	46	KELLY AVENUE	LONDON	SE15 5NA
	FLAT 5	46	KELLY AVENUE	LONDON	SE15 5NA
	FLAT 6	46	KELLY AVENUE	LONDON	SE15 5NA
		47	KELLY AVENUE	LONDON	SE15 5LB
		48	KELLY AVENUE	LONDON	SE15 5NA
	FLAT 1	49	KELLY AVENUE	LONDON	SE15 5LB
	FLAT 2	49	KELLY AVENUE	LONDON	SE15 5LB
	FLAT 3	49	KELLY AVENUE	LONDON	SE15 5LB
	FLAT 4	49	KELLY AVENUE	LONDON	SE15 5LB
	FLAT 5	49	KELLY AVENUE	LONDON	SE15 5LB
	FLAT 6	49	KELLY AVENUE	LONDON	SE15 5LB
	FLAT 1	50	KELLY AVENUE	LONDON	SE15 5LH
	FLAT 2	50	KELLY AVENUE	LONDON	SE15 5LH
	FLAT 3	50	KELLY AVENUE	LONDON	SE15 5LH
	FLAT 4	50	KELLY AVENUE	LONDON	SE15 5LH
	FLAT 5	50	KELLY AVENUE	LONDON	SE15 5LH
	FLAT 6	50	KELLY AVENUE	LONDON	SE15 5LH
	FLAT 7	50	KELLY AVENUE	LONDON	SE15 5LH
	FLAT 8	50	KELLY AVENUE	LONDON	SE15 5LH
		51	KELLY AVENUE	LONDON	SE15 5LB
	FLAT 1	52	KELLY AVENUE	LONDON	SE15 5LH
	FLAT 2	52	KELLY AVENUE	LONDON	SE15 5LH
	FLAT 3	52	KELLY AVENUE	LONDON	SE15 5LH
	FLAT 4	52	KELLY AVENUE	LONDON	SE15 5LH
	FLAT 5	52	KELLY AVENUE	LONDON	SE15 5LH
	FLAT 6	52	KELLY AVENUE	LONDON	SE15 5LH
	FLAT 7	52	KELLY AVENUE	LONDON	SE15 5LH
	FLAT 8	52	KELLY AVENUE	LONDON	SE15 5LH
	FLAT 1	53	KELLY AVENUE	LONDON	SE15 5LD
	FLAT 2	53	KELLY AVENUE	LONDON	SE15 5LD
	FLAT 3	53	KELLY AVENUE	LONDON	SE15 5LD
	FLAT 4	53	KELLY AVENUE	LONDON	SE15 5LD
	FLAT 5	53	KELLY AVENUE	LONDON	SE15 5LD
	FLAT 6	53	KELLY AVENUE	LONDON	SE15 5LD
	FLAT 7	53	KELLY AVENUE	LONDON	SE15 5LD
	FLAT 8	53	KELLY AVENUE	LONDON	SE15 5LD
	FLAT 1	55	KELLY AVENUE	LONDON	SE15 5LX
	FLAT 2	55	KELLY AVENUE	LONDON	SE15 5LX
	FLAT 3	55	KELLY AVENUE	LONDON	SE15 5LX
	FLAT 4	55	KELLY AVENUE	LONDON	SE15 5LX
	FLAT 5	55	KELLY AVENUE	LONDON	SE15 5LX
	FLAT 6	55	KELLY AVENUE	LONDON	SE15 5LX

SCHEDULE 4 - PERMIT ELIGIBLE ADDRESSES

Organisation	Address line 1	Address line 2	Street name	City	Postcode
	FLAT 7	55	KELLY AVENUE	LONDON	SE15 5LX
	FLAT 8	55	KELLY AVENUE	LONDON	SE15 5LX
	FLAT 1	57	KELLY AVENUE	LONDON	SE15 5LZ
	FLAT 2	57	KELLY AVENUE	LONDON	SE15 5LZ
	FLAT 3	57	KELLY AVENUE	LONDON	SE15 5LZ
	FLAT 4	57	KELLY AVENUE	LONDON	SE15 5LZ
	FLAT 5	57	KELLY AVENUE	LONDON	SE15 5LZ
	FLAT 6	57	KELLY AVENUE	LONDON	SE15 5LZ
	FLAT 7	57	KELLY AVENUE	LONDON	SE15 5LZ
	FLAT 8	57	KELLY AVENUE	LONDON	SE15 5LZ
	FLAT 1	1	LIDGATE ROAD	LONDON	SE15 6DW
	FLAT 2	1	LIDGATE ROAD	LONDON	SE15 6DW
	FLAT 3	1	LIDGATE ROAD	LONDON	SE15 6DW
	FLAT 4	1	LIDGATE ROAD	LONDON	SE15 6DW
	FLAT 5	1	LIDGATE ROAD	LONDON	SE15 6DW
	FLAT 6	1	LIDGATE ROAD	LONDON	SE15 6DW
	FLAT 7	1	LIDGATE ROAD	LONDON	SE15 6DW
	FLAT 8	1	LIDGATE ROAD	LONDON	SE15 6DW
		2	LIDGATE ROAD	LONDON	SE15 6DW
		3	LIDGATE ROAD	LONDON	SE15 6DW
		4	LIDGATE ROAD	LONDON	SE15 6DW
		5	LIDGATE ROAD	LONDON	SE15 6DW
		6	LIDGATE ROAD	LONDON	SE15 6DW
		7	LIDGATE ROAD	LONDON	SE15 6DW
		1	LISFORD STREET	LONDON	SE15 5GB
		2	LISFORD STREET	LONDON	SE15 5GR
		3	LISFORD STREET	LONDON	SE15 5GB
		4	LISFORD STREET	LONDON	SE15 5GR
		5	LISFORD STREET	LONDON	SE15 5GB
		6	LISFORD STREET	LONDON	SE15 5GR
		8	LISFORD STREET	LONDON	SE15 5GR
		10	LISFORD STREET	LONDON	SE15 5GR
		11	LISFORD STREET	LONDON	SE15 5GB
		12	LISFORD STREET	LONDON	SE15 5GR
		13	LISFORD STREET	LONDON	SE15 5GB
		14	LISFORD STREET	LONDON	SE15 5GR
		15	LISFORD STREET	LONDON	SE15 5GB
		16	LISFORD STREET	LONDON	SE15 5GR
		17	LISFORD STREET	LONDON	SE15 5GB
		18	LISFORD STREET	LONDON	SE15 5GR
		20	LISFORD STREET	LONDON	SE15 5GR
		22	LISFORD STREET	LONDON	SE15 5GR
		24	LISFORD STREET	LONDON	SE15 5GR
		30	LISFORD STREET	LONDON	SE15 5GR
		32	LISFORD STREET	LONDON	SE15 5GR
		44	LISFORD STREET	LONDON	SE15 5RW
		GLOUCESTER PRIMARY SCHOOL	LONGHOPE CLOSE	LONDON	SE15 6FL
		1	LYNBROOK GROVE	LONDON	SE15 6HN
		2	LYNBROOK GROVE	LONDON	SE15 6EY
		3	LYNBROOK GROVE	LONDON	SE15 6HN
		4	LYNBROOK GROVE	LONDON	SE15 6EY
		5	LYNBROOK GROVE	LONDON	SE15 6HN
		6	LYNBROOK GROVE	LONDON	SE15 6EY
		7	LYNBROOK GROVE	LONDON	SE15 6HN
		8	LYNBROOK GROVE	LONDON	SE15 6EY
		9	LYNBROOK GROVE	LONDON	SE15 6HN
		10	LYNBROOK GROVE	LONDON	SE15 6EY
		11	LYNBROOK GROVE	LONDON	SE15 6HN
		12	LYNBROOK GROVE	LONDON	SE15 6EY
		13	LYNBROOK GROVE	LONDON	SE15 6HN
		14	LYNBROOK GROVE	LONDON	SE15 6EY
		15	LYNBROOK GROVE	LONDON	SE15 6HN
	FLAT 1	16	LYNBROOK GROVE	LONDON	SE15 6HR
	FLAT 2	16	LYNBROOK GROVE	LONDON	SE15 6HR
	FLAT 3	16	LYNBROOK GROVE	LONDON	SE15 6HR
	FLAT 4	16	LYNBROOK GROVE	LONDON	SE15 6HR
	FLAT 5	16	LYNBROOK GROVE	LONDON	SE15 6HR
	FLAT 6	16	LYNBROOK GROVE	LONDON	SE15 6HR
		17	LYNBROOK GROVE	LONDON	SE15 6HN
		18	LYNBROOK GROVE	LONDON	SE15 6HS
		19	LYNBROOK GROVE	LONDON	SE15 6HN
		20	LYNBROOK GROVE	LONDON	SE15 6HS
		21	LYNBROOK GROVE	LONDON	SE15 6HN
		22	LYNBROOK GROVE	LONDON	SE15 6HS
		23	LYNBROOK GROVE	LONDON	SE15 6HN
		24	LYNBROOK GROVE	LONDON	SE15 6HS
		25	LYNBROOK GROVE	LONDON	SE15 6HN
		26	LYNBROOK GROVE	LONDON	SE15 6HS
		27	LYNBROOK GROVE	LONDON	SE15 6HN
		28	LYNBROOK GROVE	LONDON	SE15 6HS
		29	LYNBROOK GROVE	LONDON	SE15 6HN
		30	LYNBROOK GROVE	LONDON	SE15 6HS

SCHEDULE 4 - PERMIT ELIGIBLE ADDRESSES

Organisation	Address line 1	Address line 2	Street name	City	Postcode
			31 LYNBROOK GROVE	LONDON	SE15 6HN
			32 LYNBROOK GROVE	LONDON	SE15 6HS
			33 LYNBROOK GROVE	LONDON	SE15 6HN
	FLAT 1		34 LYNBROOK GROVE	LONDON	SE15 6HT
	FLAT 2		34 LYNBROOK GROVE	LONDON	SE15 6HT
	FLAT 3		34 LYNBROOK GROVE	LONDON	SE15 6HT
	FLAT 4		34 LYNBROOK GROVE	LONDON	SE15 6HT
	FLAT 5		34 LYNBROOK GROVE	LONDON	SE15 6HT
	FLAT 6		34 LYNBROOK GROVE	LONDON	SE15 6HT
	FLAT 7		34 LYNBROOK GROVE	LONDON	SE15 6HT
	FLAT 8		34 LYNBROOK GROVE	LONDON	SE15 6HT
			35 LYNBROOK GROVE	LONDON	SE15 6HN
			37 LYNBROOK GROVE	LONDON	SE15 6HN
	FLAT 1		39 LYNBROOK GROVE	LONDON	SE15 6HZ
	FLAT 2		39 LYNBROOK GROVE	LONDON	SE15 6HZ
	FLAT 3		39 LYNBROOK GROVE	LONDON	SE15 6HZ
	FLAT 4		39 LYNBROOK GROVE	LONDON	SE15 6HZ
	FLAT 5		39 LYNBROOK GROVE	LONDON	SE15 6HZ
	FLAT 6		39 LYNBROOK GROVE	LONDON	SE15 6HZ
	FLAT 7		39 LYNBROOK GROVE	LONDON	SE15 6HZ
	FLAT 8		39 LYNBROOK GROVE	LONDON	SE15 6HZ
			1 MACFARLAND GROVE	LONDON	SE15 6HX
			2 MACFARLAND GROVE	LONDON	SE15 6HX
			3 MACFARLAND GROVE	LONDON	SE15 6HX
			4 MACFARLAND GROVE	LONDON	SE15 6HX
			5 MACFARLAND GROVE	LONDON	SE15 6HX
			1 MARCHWOOD CLOSE	LONDON	SE5 7HD
			2 MARCHWOOD CLOSE	LONDON	SE5 7HD
			3 MARCHWOOD CLOSE	LONDON	SE5 7HD
			4 MARCHWOOD CLOSE	LONDON	SE5 7HD
			5 MARCHWOOD CLOSE	LONDON	SE5 7HD
			6 MARCHWOOD CLOSE	LONDON	SE5 7HD
			7 MARCHWOOD CLOSE	LONDON	SE5 7HD
			8 MARCHWOOD CLOSE	LONDON	SE5 7HD
			9 MARCHWOOD CLOSE	LONDON	SE5 7HD
			10 MARCHWOOD CLOSE	LONDON	SE5 7HD
			11 MARCHWOOD CLOSE	LONDON	SE5 7HD
			12 MARCHWOOD CLOSE	LONDON	SE5 7HD
			13 MARCHWOOD CLOSE	LONDON	SE5 7HD
			14 MARCHWOOD CLOSE	LONDON	SE5 7HD
			15 MARCHWOOD CLOSE	LONDON	SE5 7HD
			16 MARCHWOOD CLOSE	LONDON	SE5 7HD
			17 MARCHWOOD CLOSE	LONDON	SE5 7HD
			18 MARCHWOOD CLOSE	LONDON	SE5 7HD
			19 MARCHWOOD CLOSE	LONDON	SE5 7HD
			20 MARCHWOOD CLOSE	LONDON	SE5 7HD
			21 MARCHWOOD CLOSE	LONDON	SE5 7HD
			22 MARCHWOOD CLOSE	LONDON	SE5 7HD
			23 MARCHWOOD CLOSE	LONDON	SE5 7HD
			24 MARCHWOOD CLOSE	LONDON	SE5 7HD
			25 MARCHWOOD CLOSE	LONDON	SE5 7HD
			26 MARCHWOOD CLOSE	LONDON	SE5 7HD
			27 MARCHWOOD CLOSE	LONDON	SE5 7HD
			28 MARCHWOOD CLOSE	LONDON	SE5 7HD
			29 MARCHWOOD CLOSE	LONDON	SE5 7HD
			30 MARCHWOOD CLOSE	LONDON	SE5 7HD
			31 MARCHWOOD CLOSE	LONDON	SE5 7HE
			32 MARCHWOOD CLOSE	LONDON	SE5 7HE
			33 MARCHWOOD CLOSE	LONDON	SE5 7HE
			34 MARCHWOOD CLOSE	LONDON	SE5 7HE
			35 MARCHWOOD CLOSE	LONDON	SE5 7HE
			36 MARCHWOOD CLOSE	LONDON	SE5 7HE
			37 MARCHWOOD CLOSE	LONDON	SE5 7HE
			38 MARCHWOOD CLOSE	LONDON	SE5 7HE
			39 MARCHWOOD CLOSE	LONDON	SE5 7HE
			40 MARCHWOOD CLOSE	LONDON	SE5 7HE
			41 MARCHWOOD CLOSE	LONDON	SE5 7HE
			42 MARCHWOOD CLOSE	LONDON	SE5 7HE
			43 MARCHWOOD CLOSE	LONDON	SE5 7HE
			44 MARCHWOOD CLOSE	LONDON	SE5 7HE
			45 MARCHWOOD CLOSE	LONDON	SE5 7HE
			46 MARCHWOOD CLOSE	LONDON	SE5 7HE
			47 MARCHWOOD CLOSE	LONDON	SE5 7HE
			48 MARCHWOOD CLOSE	LONDON	SE5 7HE
			49 MARCHWOOD CLOSE	LONDON	SE5 7HE
			50 MARCHWOOD CLOSE	LONDON	SE5 7HE
			51 MARCHWOOD CLOSE	LONDON	SE5 7HE
			52 MARCHWOOD CLOSE	LONDON	SE5 7HE
			53 MARCHWOOD CLOSE	LONDON	SE5 7HE
			54 MARCHWOOD CLOSE	LONDON	SE5 7HE
			55 MARCHWOOD CLOSE	LONDON	SE5 7HE
			56 MARCHWOOD CLOSE	LONDON	SE5 7HE
			57 MARCHWOOD CLOSE	LONDON	SE5 7HE

SCHEDULE 4 - PERMIT ELIGIBLE ADDRESSES

Organisation	Address line 1	Address line 2	Street name	City	Postcode
			58 MARCHWOOD CLOSE	LONDON	SE5 7HE
			59 MARCHWOOD CLOSE	LONDON	SE5 7HE
			60 MARCHWOOD CLOSE	LONDON	SE5 7HE
			61 MARCHWOOD CLOSE	LONDON	SE5 7HE
			62 MARCHWOOD CLOSE	LONDON	SE5 7HE
			63 MARCHWOOD CLOSE	LONDON	SE5 7EX
			64 MARCHWOOD CLOSE	LONDON	SE5 7EX
			65 MARCHWOOD CLOSE	LONDON	SE5 7EX
			66 MARCHWOOD CLOSE	LONDON	SE5 7EX
			67 MARCHWOOD CLOSE	LONDON	SE5 7EX
			68 MARCHWOOD CLOSE	LONDON	SE5 7EX
			69 MARCHWOOD CLOSE	LONDON	SE5 7EX
			70 MARCHWOOD CLOSE	LONDON	SE5 7EX
			71 MARCHWOOD CLOSE	LONDON	SE5 7EX
			72 MARCHWOOD CLOSE	LONDON	SE5 7EX
			73 MARCHWOOD CLOSE	LONDON	SE5 7EX
			74 MARCHWOOD CLOSE	LONDON	SE5 7EX
			75 MARCHWOOD CLOSE	LONDON	SE5 7EX
			76 MARCHWOOD CLOSE	LONDON	SE5 7EX
			77 MARCHWOOD CLOSE	LONDON	SE5 7EX
			78 MARCHWOOD CLOSE	LONDON	SE5 7EX
			79 MARCHWOOD CLOSE	LONDON	SE5 7EX
			80 MARCHWOOD CLOSE	LONDON	SE5 7EX
			81 MARCHWOOD CLOSE	LONDON	SE5 7EX
			82 MARCHWOOD CLOSE	LONDON	SE5 7EX
			83 MARCHWOOD CLOSE	LONDON	SE5 7EX
			84 MARCHWOOD CLOSE	LONDON	SE5 7EX
			85 MARCHWOOD CLOSE	LONDON	SE5 7EX
			86 MARCHWOOD CLOSE	LONDON	SE5 7EX
			87 MARCHWOOD CLOSE	LONDON	SE5 7EX
			88 MARCHWOOD CLOSE	LONDON	SE5 7EX
			1 MELBURY DRIVE	LONDON	SE5 7SG
			2 MELBURY DRIVE	LONDON	SE5 7SG
			3 MELBURY DRIVE	LONDON	SE5 7SG
			4 MELBURY DRIVE	LONDON	SE5 7SG
			5 MELBURY DRIVE	LONDON	SE5 7SG
			6 MELBURY DRIVE	LONDON	SE5 7SG
			7 MELBURY DRIVE	LONDON	SE5 7SG
			8 MELBURY DRIVE	LONDON	SE5 7SG
			9 MELBURY DRIVE	LONDON	SE5 7SG
			1 MOODY ROAD	LONDON	SE15 5JH
			2 MOODY ROAD	LONDON	SE15 5JB
			3 MOODY ROAD	LONDON	SE15 5JH
			4 MOODY ROAD	LONDON	SE15 5JB
			5 MOODY ROAD	LONDON	SE15 5JH
			6 MOODY ROAD	LONDON	SE15 5JB
			8 MOODY ROAD	LONDON	SE15 5JB
			10 MOODY ROAD	LONDON	SE15 5JB
			11 MOODY ROAD	LONDON	SE15 5JJ
			12 MOODY ROAD	LONDON	SE15 5JB
			13 MOODY ROAD	LONDON	SE15 5JJ
			14 MOODY ROAD	LONDON	SE15 5JB
			15 MOODY ROAD	LONDON	SE15 5JJ
			16 MOODY ROAD	LONDON	SE15 5JB
	FLAT 1		17 MOODY ROAD	LONDON	SE15 5JJ
	FLAT 2		17 MOODY ROAD	LONDON	SE15 5JJ
	FLAT 3		17 MOODY ROAD	LONDON	SE15 5JJ
	FLAT 4		17 MOODY ROAD	LONDON	SE15 5JJ
	FLAT 5		17 MOODY ROAD	LONDON	SE15 5JJ
	FLAT 6		17 MOODY ROAD	LONDON	SE15 5JJ
			18 MOODY ROAD	LONDON	SE15 5JB
			19 MOODY ROAD	LONDON	SE15 5JJ
			21 MOODY ROAD	LONDON	SE15 5JJ
			23 MOODY ROAD	LONDON	SE15 5JJ
			25 MOODY ROAD	LONDON	SE15 5JJ
			27 MOODY ROAD	LONDON	SE15 5JJ
			29 MOODY ROAD	LONDON	SE15 5JJ
	FLAT 1		31 MOODY ROAD	LONDON	SE15 5JJ
	FLAT 10		31 MOODY ROAD	LONDON	SE15 5JJ
	FLAT 11		31 MOODY ROAD	LONDON	SE15 5JJ
	FLAT 12		31 MOODY ROAD	LONDON	SE15 5JJ
	FLAT 2		31 MOODY ROAD	LONDON	SE15 5JJ
	FLAT 3		31 MOODY ROAD	LONDON	SE15 5JJ
	FLAT 4		31 MOODY ROAD	LONDON	SE15 5JJ
	FLAT 5		31 MOODY ROAD	LONDON	SE15 5JJ
	FLAT 6		31 MOODY ROAD	LONDON	SE15 5JJ
	FLAT 7		31 MOODY ROAD	LONDON	SE15 5JJ
	FLAT 8		31 MOODY ROAD	LONDON	SE15 5JJ
	FLAT 9		31 MOODY ROAD	LONDON	SE15 5JJ
			15 NEWENT CLOSE	LONDON	SE15 6EF
			17 NEWENT CLOSE	LONDON	SE15 6EF
			18 NEWENT CLOSE	LONDON	SE15 6EF
			20 NEWENT CLOSE	LONDON	SE15 6EF

SCHEDULE 4 - PERMIT ELIGIBLE ADDRESSES

Organisation	Address line 1	Address line 2	Street name	City	Postcode
		22	NEWENT CLOSE	LONDON	SE15 6EF
		24	NEWENT CLOSE	LONDON	SE15 6EF
		26	NEWENT CLOSE	LONDON	SE15 6EF
		28	NEWENT CLOSE	LONDON	SE15 6EF
		1	PEARSE STREET	LONDON	SE15 6RA
		2	PEARSE STREET	LONDON	SE15 6RA
		3	PEARSE STREET	LONDON	SE15 6RA
		4	PEARSE STREET	LONDON	SE15 6RA
		5	PEARSE STREET	LONDON	SE15 6RA
		6	PEARSE STREET	LONDON	SE15 6RA
		7	PEARSE STREET	LONDON	SE15 6RA
		8	PEARSE STREET	LONDON	SE15 6RA
		9	PEARSE STREET	LONDON	SE15 6RA
		10	PEARSE STREET	LONDON	SE15 6RA
		11	PEARSE STREET	LONDON	SE15 6RA
		12	PEARSE STREET	LONDON	SE15 6RA
		1	PECKHAM GROVE	LONDON	SE15 6ET
		3	PECKHAM GROVE	LONDON	SE15 6ET
		5	PECKHAM GROVE	LONDON	SE15 6ET
		7	PECKHAM GROVE	LONDON	SE15 6ET
		9	PECKHAM GROVE	LONDON	SE15 6ET
		11	PECKHAM GROVE	LONDON	SE15 6ET
		13	PECKHAM GROVE	LONDON	SE15 6ET
		15	PECKHAM GROVE	LONDON	SE15 6ET
		17	PECKHAM GROVE	LONDON	SE15 6ET
		19	PECKHAM GROVE	LONDON	SE15 6ET
		16	PECKHAM GROVE	LONDON	SE15 6EA
		18	PECKHAM GROVE	LONDON	SE15 6EA
		21	PECKHAM GROVE	LONDON	SE15 6ET
		23	PECKHAM GROVE	LONDON	SE15 6ET
		36	PECKHAM GROVE	LONDON	SE15 6EA
		20	PECKHAM GROVE	LONDON	SE15 6EA
		22	PECKHAM GROVE	LONDON	SE15 6EA
		24	PECKHAM GROVE	LONDON	SE15 6EA
		26	PECKHAM GROVE	LONDON	SE15 6EA
		28	PECKHAM GROVE	LONDON	SE15 6EA
		30	PECKHAM GROVE	LONDON	SE15 6EA
		32	PECKHAM GROVE	LONDON	SE15 6EA
		34	PECKHAM GROVE	LONDON	SE15 6EA
		38	PECKHAM GROVE	LONDON	SE15 6EA
		40A	PECKHAM GROVE	LONDON	SE15 6EA
		40B	PECKHAM GROVE	LONDON	SE15 6EA
		42A	PECKHAM GROVE	LONDON	SE15 6EA
		42B	PECKHAM GROVE	LONDON	SE15 6EA
		44A	PECKHAM GROVE	LONDON	SE15 6EA
		44B	PECKHAM GROVE	LONDON	SE15 6EA
		46	PECKHAM GROVE	LONDON	SE15 6EW
		46	PECKHAM GROVE	LONDON	SE15 6EW
		46	PECKHAM GROVE	LONDON	SE15 6EW
		46	PECKHAM GROVE	LONDON	SE15 6EW
		46	PECKHAM GROVE	LONDON	SE15 6EW
		46	PECKHAM GROVE	LONDON	SE15 6EW
		46	PECKHAM GROVE	LONDON	SE15 6EW
		46	PECKHAM GROVE	LONDON	SE15 6EW
		46	PECKHAM GROVE	LONDON	SE15 6EW
		52	PECKHAM GROVE	LONDON	SE15 6AB
		52	PECKHAM GROVE	LONDON	SE15 6AB
		52	PECKHAM GROVE	LONDON	SE15 6AB
		52	PECKHAM GROVE	LONDON	SE15 6AB
		52	PECKHAM GROVE	LONDON	SE15 6AB
		52	PECKHAM GROVE	LONDON	SE15 6AB
		52	PECKHAM GROVE	LONDON	SE15 6AB
		52	PECKHAM GROVE	LONDON	SE15 6AB
		52	PECKHAM GROVE	LONDON	SE15 6AB
		52	PECKHAM GROVE	LONDON	SE15 6AB
		52	PECKHAM GROVE	LONDON	SE15 6AB
		52	PECKHAM GROVE	LONDON	SE15 6AB
		52	PECKHAM GROVE	LONDON	SE15 6AB
		52	PECKHAM GROVE	LONDON	SE15 6AB
		52	PECKHAM GROVE	LONDON	SE15 6AB
		52	PECKHAM GROVE	LONDON	SE15 6AN
		52	PECKHAM GROVE	LONDON	SE15 6AN
		52	PECKHAM GROVE	LONDON	SE15 6AN
		52	PECKHAM GROVE	LONDON	SE15 6AN
		52	PECKHAM GROVE	LONDON	SE15 6AN
		52	PECKHAM GROVE	LONDON	SE15 6AN
		52	PECKHAM GROVE	LONDON	SE15 6AN
		52	PECKHAM GROVE	LONDON	SE15 6AN
		52	PECKHAM GROVE	LONDON	SE15 6AN
		52	PECKHAM GROVE	LONDON	SE15 6FR
		52	PECKHAM GROVE	LONDON	SE15 6FR
		52	PECKHAM GROVE	LONDON	SE15 6FR
1	LISTED HOUSE				
2	LISTED HOUSE				
3	LISTED HOUSE				
4	LISTED HOUSE				
5	LISTED HOUSE				
6	LISTED HOUSE				
7	LISTED HOUSE				
8	LISTED HOUSE				
9	LISTED HOUSE				
1	SOUTH CITY COURT				
2	SOUTH CITY COURT				
3	SOUTH CITY COURT				
4	SOUTH CITY COURT				
5	SOUTH CITY COURT				
6	SOUTH CITY COURT				
7	SOUTH CITY COURT				
8	SOUTH CITY COURT				
9	SOUTH CITY COURT				
10	SOUTH CITY COURT				
11	SOUTH CITY COURT				
12	SOUTH CITY COURT				
13	SOUTH CITY COURT				
14	SOUTH CITY COURT				
15	SOUTH CITY COURT				
20	SOUTH CITY COURT				
21	SOUTH CITY COURT				
22	SOUTH CITY COURT				
23	SOUTH CITY COURT				
24	SOUTH CITY COURT				
25	SOUTH CITY COURT				
26	SOUTH CITY COURT				
27	SOUTH CITY COURT				
28	SOUTH CITY COURT				
29	SOUTH CITY COURT				
30	SOUTH CITY COURT				
31	SOUTH CITY COURT				
32	SOUTH CITY COURT				

SCHEDULE 4 - PERMIT ELIGIBLE ADDRESSES

Organisation	Address line 1	Address line 2	Street name	City	Postcode
406	SOUTH CITY COURT	52	PECKHAM GROVE	LONDON	SE15 6AW
407	SOUTH CITY COURT	52	PECKHAM GROVE	LONDON	SE15 6AW
408	SOUTH CITY COURT	52	PECKHAM GROVE	LONDON	SE15 6AW
409	SOUTH CITY COURT	52	PECKHAM GROVE	LONDON	SE15 6AW
410	SOUTH CITY COURT	52	PECKHAM GROVE	LONDON	SE15 6AW
411	SOUTH CITY COURT	52	PECKHAM GROVE	LONDON	SE15 6AW
412	SOUTH CITY COURT	52	PECKHAM GROVE	LONDON	SE15 6AW
413	SOUTH CITY COURT	52	PECKHAM GROVE	LONDON	SE15 6AW
414	SOUTH CITY COURT	52	PECKHAM GROVE	LONDON	SE15 6AW
415	SOUTH CITY COURT	52	PECKHAM GROVE	LONDON	SE15 6AW
416	SOUTH CITY COURT	52	PECKHAM GROVE	LONDON	SE15 6AW
417	SOUTH CITY COURT	52	PECKHAM GROVE	LONDON	SE15 6AW
418	SOUTH CITY COURT	52	PECKHAM GROVE	LONDON	SE15 6AW
	FLAT 1	54	PECKHAM GROVE	LONDON	SE15 6PN
	FLAT 2	54	PECKHAM GROVE	LONDON	SE15 6PN
	FLAT 3	54	PECKHAM GROVE	LONDON	SE15 6PN
	FLAT 4	54	PECKHAM GROVE	LONDON	SE15 6PN
	FLAT 5	54	PECKHAM GROVE	LONDON	SE15 6PN
	FLAT 6	54	PECKHAM GROVE	LONDON	SE15 6PN
	FLAT 7	54	PECKHAM GROVE	LONDON	SE15 6PN
	FLAT 8	54	PECKHAM GROVE	LONDON	SE15 6PN
	FLAT 9	54	PECKHAM GROVE	LONDON	SE15 6PN
	FLAT 10	54	PECKHAM GROVE	LONDON	SE15 6PN
	FLAT 11	54	PECKHAM GROVE	LONDON	SE15 6PN
	FLAT 12	54	PECKHAM GROVE	LONDON	SE15 6PN
	FLAT 13	54	PECKHAM GROVE	LONDON	SE15 6PN
	FLAT 14	54	PECKHAM GROVE	LONDON	SE15 6PN
	FLAT 15	54	PECKHAM GROVE	LONDON	SE15 6PN
	FLAT 16	54	PECKHAM GROVE	LONDON	SE15 6PN
	FLAT 17	54	PECKHAM GROVE	LONDON	SE15 6PN
	FLAT 18	54	PECKHAM GROVE	LONDON	SE15 6PN
	FLAT 19	54	PECKHAM GROVE	LONDON	SE15 6PN
	FLAT 20	54	PECKHAM GROVE	LONDON	SE15 6PN
	FLAT 21	54	PECKHAM GROVE	LONDON	SE15 6PN
	FLAT 22	54	PECKHAM GROVE	LONDON	SE15 6PN
	FLAT 23	54	PECKHAM GROVE	LONDON	SE15 6PN
	FLAT 1	55	PECKHAM GROVE	LONDON	SE15 6PH
	FLAT 2	55	PECKHAM GROVE	LONDON	SE15 6PH
	FLAT 3	55	PECKHAM GROVE	LONDON	SE15 6PH
	FLAT 4	55	PECKHAM GROVE	LONDON	SE15 6PH
	FLAT 5	55	PECKHAM GROVE	LONDON	SE15 6PH
	FLAT 6	55	PECKHAM GROVE	LONDON	SE15 6PH
	FLAT 7	55	PECKHAM GROVE	LONDON	SE15 6PH
	FLAT 8	55	PECKHAM GROVE	LONDON	SE15 6PH
	FLAT 9	55	PECKHAM GROVE	LONDON	SE15 6PH
	FLAT 10	55	PECKHAM GROVE	LONDON	SE15 6PH
	FLAT 11	55	PECKHAM GROVE	LONDON	SE15 6PH
	FLAT 12	55	PECKHAM GROVE	LONDON	SE15 6PH
	FLAT 13	55	PECKHAM GROVE	LONDON	SE15 6PH
	FLAT 14	55	PECKHAM GROVE	LONDON	SE15 6PH
	FLAT 15	55	PECKHAM GROVE	LONDON	SE15 6PH
	FLAT 16	55	PECKHAM GROVE	LONDON	SE15 6PH
	FLAT 17	55	PECKHAM GROVE	LONDON	SE15 6PH
	FLAT 18	55	PECKHAM GROVE	LONDON	SE15 6PH
	FLAT 19	55	PECKHAM GROVE	LONDON	SE15 6PH
	FLAT 20	55	PECKHAM GROVE	LONDON	SE15 6PH
	FLAT 21	55	PECKHAM GROVE	LONDON	SE15 6PH
	FLAT 22	55	PECKHAM GROVE	LONDON	SE15 6PH
	FLAT 23	55	PECKHAM GROVE	LONDON	SE15 6PH
	FLAT 24	55	PECKHAM GROVE	LONDON	SE15 6PH
	FLAT 25	55	PECKHAM GROVE	LONDON	SE15 6PH
	FLAT 26	55	PECKHAM GROVE	LONDON	SE15 6PH
	FLAT 27	55	PECKHAM GROVE	LONDON	SE15 6PH
	FLAT 28	55	PECKHAM GROVE	LONDON	SE15 6PH
	FLAT 29	55	PECKHAM GROVE	LONDON	SE15 6PH
	FLAT 30	55	PECKHAM GROVE	LONDON	SE15 6PH
	FLAT 31	55	PECKHAM GROVE	LONDON	SE15 6PH
	FLAT 32	55	PECKHAM GROVE	LONDON	SE15 6PH
	FLAT 33	55	PECKHAM GROVE	LONDON	SE15 6PH
	FLAT 34	55	PECKHAM GROVE	LONDON	SE15 6PH
	FLAT 35	55	PECKHAM GROVE	LONDON	SE15 6PH
	FLAT 36	55	PECKHAM GROVE	LONDON	SE15 6PH
	FLAT 37	55	PECKHAM GROVE	LONDON	SE15 6PH
	FLAT 38	55	PECKHAM GROVE	LONDON	SE15 6PH
	FLAT 39	55	PECKHAM GROVE	LONDON	SE15 6PH
	FLAT 40	55	PECKHAM GROVE	LONDON	SE15 6PH
	FLAT 1	ROSEMARY COURT	PECKHAM GROVE	LONDON	SE15 6FE
	FLAT 2	ROSEMARY COURT	PECKHAM GROVE	LONDON	SE15 6FE
	FLAT 3	ROSEMARY COURT	PECKHAM GROVE	LONDON	SE15 6FE
	FLAT 4	ROSEMARY COURT	PECKHAM GROVE	LONDON	SE15 6FE
	FLAT 5	ROSEMARY COURT	PECKHAM GROVE	LONDON	SE15 6FE
	FLAT 6	ROSEMARY COURT	PECKHAM GROVE	LONDON	SE15 6FE
	FLAT 7	ROSEMARY COURT	PECKHAM GROVE	LONDON	SE15 6FE

SCHEDULE 4 - PERMIT ELIGIBLE ADDRESSES

Organisation	Address line 1	Address line 2	Street name	City	Postcode
	FLAT 8	ROSEMARY COURT	PECKHAM GROVE	LONDON	SE15 6FE
	FLAT 9	ROSEMARY COURT	PECKHAM GROVE	LONDON	SE15 6FE
	FLAT 10	ROSEMARY COURT	PECKHAM GROVE	LONDON	SE15 6FE
	FLAT 11	ROSEMARY COURT	PECKHAM GROVE	LONDON	SE15 6FE
	FLAT 12	ROSEMARY COURT	PECKHAM GROVE	LONDON	SE15 6FE
	FLAT 13	ROSEMARY COURT	PECKHAM GROVE	LONDON	SE15 6FE
	FLAT 14	ROSEMARY COURT	PECKHAM GROVE	LONDON	SE15 6FE
	FLAT 15	ROSEMARY COURT	PECKHAM GROVE	LONDON	SE15 6FE
	FLAT 16	ROSEMARY COURT	PECKHAM GROVE	LONDON	SE15 6FE
	FLAT 17	ROSEMARY COURT	PECKHAM GROVE	LONDON	SE15 6FE
	FLAT 18	ROSEMARY COURT	PECKHAM GROVE	LONDON	SE15 6FE
	FLAT 19	ROSEMARY COURT	PECKHAM GROVE	LONDON	SE15 6FE
	FLAT 20	ROSEMARY COURT	PECKHAM GROVE	LONDON	SE15 6FE
	FLAT 21	ROSEMARY COURT	PECKHAM GROVE	LONDON	SE15 6FE
	FLAT 22	ROSEMARY COURT	PECKHAM GROVE	LONDON	SE15 6FE
	FLAT 23	ROSEMARY COURT	PECKHAM GROVE	LONDON	SE15 6FE
	FLAT 24	ROSEMARY COURT	PECKHAM GROVE	LONDON	SE15 6FE
	FLAT 42		57 PECKHAM GROVE	LONDON	SE15 6PH
	FLAT 43		57 PECKHAM GROVE	LONDON	SE15 6PH
	FLAT 44		57 PECKHAM GROVE	LONDON	SE15 6PH
	FLAT 45		57 PECKHAM GROVE	LONDON	SE15 6PH
	FLAT 46		57 PECKHAM GROVE	LONDON	SE15 6PH
	FLAT 47		57 PECKHAM GROVE	LONDON	SE15 6PH
	FLAT 48		57 PECKHAM GROVE	LONDON	SE15 6PH
	FLAT 41		57 PECKHAM GROVE	LONDON	SE15 6PH
	FLAT 49		59 PECKHAM GROVE	LONDON	SE15 6PH
	FLAT 50		59 PECKHAM GROVE	LONDON	SE15 6PH
	FLAT 51		59 PECKHAM GROVE	LONDON	SE15 6PH
	FLAT 52		59 PECKHAM GROVE	LONDON	SE15 6PH
	FLAT 53		59 PECKHAM GROVE	LONDON	SE15 6PH
	FLAT 54		59 PECKHAM GROVE	LONDON	SE15 6PH
	FLAT 55		59 PECKHAM GROVE	LONDON	SE15 6PH
	FLAT 56		59 PECKHAM GROVE	LONDON	SE15 6PH
	FLAT 57		59 PECKHAM GROVE	LONDON	SE15 6PH
	FLAT 58		59 PECKHAM GROVE	LONDON	SE15 6PH
	FLAT 59		59 PECKHAM GROVE	LONDON	SE15 6PH
	FLAT 60		59 PECKHAM GROVE	LONDON	SE15 6PH
	FLAT 61		59 PECKHAM GROVE	LONDON	SE15 6PH
	FLAT 62		59 PECKHAM GROVE	LONDON	SE15 6PH
	FLAT 63		59 PECKHAM GROVE	LONDON	SE15 6PH
	FLAT 64		59 PECKHAM GROVE	LONDON	SE15 6PH
	FLAT 65		59 PECKHAM GROVE	LONDON	SE15 6PH
	FLAT 66		59 PECKHAM GROVE	LONDON	SE15 6PH
	FLAT 67		59 PECKHAM GROVE	LONDON	SE15 6PH
	FLAT 68		59 PECKHAM GROVE	LONDON	SE15 6PH
	FLAT 69		59 PECKHAM GROVE	LONDON	SE15 6PH
	FLAT 70		59 PECKHAM GROVE	LONDON	SE15 6PH
	FLAT 71		59 PECKHAM GROVE	LONDON	SE15 6PH
ROOM 50	WEST HOUSE		33 PECKHAM ROAD	LONDON	SE5 8PX
ROOM 51	WEST HOUSE		33 PECKHAM ROAD	LONDON	SE5 8PX
ROOM 52	WEST HOUSE		33 PECKHAM ROAD	LONDON	SE5 8PX
ROOM 53	WEST HOUSE		33 PECKHAM ROAD	LONDON	SE5 8PX
ROOM 54	WEST HOUSE		33 PECKHAM ROAD	LONDON	SE5 8PX
ROOM 55	WEST HOUSE		33 PECKHAM ROAD	LONDON	SE5 8PX
ROOM 56	WEST HOUSE		33 PECKHAM ROAD	LONDON	SE5 8PX
ROOM 57	WEST HOUSE		33 PECKHAM ROAD	LONDON	SE5 8PX
ROOM 58	WEST HOUSE		33 PECKHAM ROAD	LONDON	SE5 8PX
ROOM 59	WEST HOUSE		33 PECKHAM ROAD	LONDON	SE5 8PX
ROOM 60	WEST HOUSE		33 PECKHAM ROAD	LONDON	SE5 8PX
ROOM 61	WEST HOUSE		33 PECKHAM ROAD	LONDON	SE5 8PX
ROOM 62	WEST HOUSE		33 PECKHAM ROAD	LONDON	SE5 8PX
ROOM 63	WEST HOUSE		33 PECKHAM ROAD	LONDON	SE5 8PX
ROOM 64	WEST HOUSE		33 PECKHAM ROAD	LONDON	SE5 8PX
ROOM 65	WEST HOUSE		33 PECKHAM ROAD	LONDON	SE5 8PX
ROOM 66	WEST HOUSE		33 PECKHAM ROAD	LONDON	SE5 8PX
ROOM 67	WEST HOUSE		33 PECKHAM ROAD	LONDON	SE5 8PX
ROOM 68	WEST HOUSE		33 PECKHAM ROAD	LONDON	SE5 8PX
ROOM 69	WEST HOUSE		33 PECKHAM ROAD	LONDON	SE5 8PX
ROOM 70	WEST HOUSE		33 PECKHAM ROAD	LONDON	SE5 8PX
ROOM 71	WEST HOUSE		33 PECKHAM ROAD	LONDON	SE5 8PX
ROOM 72	WEST HOUSE		33 PECKHAM ROAD	LONDON	SE5 8PX
ROOM 73	WEST HOUSE		33 PECKHAM ROAD	LONDON	SE5 8PX
ROOM 74	WEST HOUSE		33 PECKHAM ROAD	LONDON	SE5 8PX
ROOM 75	WEST HOUSE		33 PECKHAM ROAD	LONDON	SE5 8PX
ROOM 76	WEST HOUSE		33 PECKHAM ROAD	LONDON	SE5 8PX
ROOM 77	WEST HOUSE		33 PECKHAM ROAD	LONDON	SE5 8PX
ROOM 78	WEST HOUSE		33 PECKHAM ROAD	LONDON	SE5 8PX
ROOM 79	WEST HOUSE		33 PECKHAM ROAD	LONDON	SE5 8PX
ROOM 80	WEST HOUSE		33 PECKHAM ROAD	LONDON	SE5 8PX
ROOM 81	WEST HOUSE		33 PECKHAM ROAD	LONDON	SE5 8PX
ROOM 27	CENTRAL HOUSE	33A	PECKHAM ROAD	LONDON	SE5 8PX
ROOM 28	CENTRAL HOUSE	33A	PECKHAM ROAD	LONDON	SE5 8PX
ROOM 29	CENTRAL HOUSE	33A	PECKHAM ROAD	LONDON	SE5 8PX

SCHEDULE 4 - PERMIT ELIGIBLE ADDRESSES

Organisation	Address line 1	Address line 2	Street name	City	Postcode
ROOM 30	CENTRAL HOUSE	33A	PECKHAM ROAD	LONDON	SE5 8PX
ROOM 31	CENTRAL HOUSE	33A	PECKHAM ROAD	LONDON	SE5 8PX
ROOM 32	CENTRAL HOUSE	33A	PECKHAM ROAD	LONDON	SE5 8PX
ROOM 33	CENTRAL HOUSE	33A	PECKHAM ROAD	LONDON	SE5 8PX
ROOM 34	CENTRAL HOUSE	33A	PECKHAM ROAD	LONDON	SE5 8PX
ROOM 35	CENTRAL HOUSE	33A	PECKHAM ROAD	LONDON	SE5 8PX
ROOM 36	CENTRAL HOUSE	33A	PECKHAM ROAD	LONDON	SE5 8PX
ROOM 37	CENTRAL HOUSE	33A	PECKHAM ROAD	LONDON	SE5 8PX
ROOM 38	CENTRAL HOUSE	33A	PECKHAM ROAD	LONDON	SE5 8PX
ROOM 39	CENTRAL HOUSE	33A	PECKHAM ROAD	LONDON	SE5 8PX
ROOM 40	CENTRAL HOUSE	33A	PECKHAM ROAD	LONDON	SE5 8PX
ROOM 42	CENTRAL HOUSE	33A	PECKHAM ROAD	LONDON	SE5 8PX
ROOM 43	CENTRAL HOUSE	33A	PECKHAM ROAD	LONDON	SE5 8PX
ROOM 44	CENTRAL HOUSE	33A	PECKHAM ROAD	LONDON	SE5 8PX
ROOM 45	CENTRAL HOUSE	33A	PECKHAM ROAD	LONDON	SE5 8PX
ROOM 46	CENTRAL HOUSE	33A	PECKHAM ROAD	LONDON	SE5 8PX
ROOM 47	CENTRAL HOUSE	33A	PECKHAM ROAD	LONDON	SE5 8PX
ROOM 48	CENTRAL HOUSE	33A	PECKHAM ROAD	LONDON	SE5 8PX
ROOM 49	CENTRAL HOUSE	33A	PECKHAM ROAD	LONDON	SE5 8PX
ROOM 41	CENTRAL HOUSE	33A	PECKHAM ROAD	LONDON	SE5 8PX
ROOM 12	CENTRAL HOUSE	33B	PECKHAM ROAD	LONDON	SE5 8PX
ROOM 13	CENTRAL HOUSE	33B	PECKHAM ROAD	LONDON	SE5 8PX
ROOM 14	CENTRAL HOUSE	33B	PECKHAM ROAD	LONDON	SE5 8PX
ROOM 15	CENTRAL HOUSE	33B	PECKHAM ROAD	LONDON	SE5 8PX
ROOM 16	CENTRAL HOUSE	33B	PECKHAM ROAD	LONDON	SE5 8PX
ROOM 17	CENTRAL HOUSE	33B	PECKHAM ROAD	LONDON	SE5 8PX
ROOM 18	CENTRAL HOUSE	33B	PECKHAM ROAD	LONDON	SE5 8PX
ROOM 19	CENTRAL HOUSE	33B	PECKHAM ROAD	LONDON	SE5 8PX
ROOM 20	CENTRAL HOUSE	33B	PECKHAM ROAD	LONDON	SE5 8PX
ROOM 21	CENTRAL HOUSE	33B	PECKHAM ROAD	LONDON	SE5 8PX
ROOM 22	CENTRAL HOUSE	33B	PECKHAM ROAD	LONDON	SE5 8PX
ROOM 23	CENTRAL HOUSE	33B	PECKHAM ROAD	LONDON	SE5 8PX
ROOM 24	CENTRAL HOUSE	33B	PECKHAM ROAD	LONDON	SE5 8PX
ROOM 25	CENTRAL HOUSE	33B	PECKHAM ROAD	LONDON	SE5 8PX
ROOM 26	CENTRAL HOUSE	33B	PECKHAM ROAD	LONDON	SE5 8PX
ROOM 1	EAST HOUSE	35	PECKHAM ROAD	LONDON	SE5 8PX
ROOM 2	EAST HOUSE	35	PECKHAM ROAD	LONDON	SE5 8PX
ROOM 3	EAST HOUSE	35	PECKHAM ROAD	LONDON	SE5 8PX
ROOM 4	EAST HOUSE	35	PECKHAM ROAD	LONDON	SE5 8PX
ROOM 5	EAST HOUSE	35	PECKHAM ROAD	LONDON	SE5 8PX
ROOM 6	EAST HOUSE	35	PECKHAM ROAD	LONDON	SE5 8PX
ROOM 7	EAST HOUSE	35	PECKHAM ROAD	LONDON	SE5 8PX
ROOM 8	EAST HOUSE	35	PECKHAM ROAD	LONDON	SE5 8PX
ROOM 9	EAST HOUSE	35	PECKHAM ROAD	LONDON	SE5 8PX
ROOM 10	EAST HOUSE	35	PECKHAM ROAD	LONDON	SE5 8PX
ROOM 11	EAST HOUSE	35	PECKHAM ROAD	LONDON	SE5 8PX
	THE BUNGALOW	37-39	PECKHAM ROAD	LONDON	SE5 8UH
	DEPOT	37-39	PECKHAM ROAD	LONDON	SE5 8UH
		41	PECKHAM ROAD	LONDON	SE5 8UH
	FLAT 1	41	PECKHAM ROAD	LONDON	SE5 8UH
	FLAT 2	41	PECKHAM ROAD	LONDON	SE5 8UH
	FLAT 3	41	PECKHAM ROAD	LONDON	SE5 8UH
	FLAT 4	41	PECKHAM ROAD	LONDON	SE5 8UH
	FLAT 5	41	PECKHAM ROAD	LONDON	SE5 8UH
	FLAT 6	41	PECKHAM ROAD	LONDON	SE5 8UH
	FLAT 7	41	PECKHAM ROAD	LONDON	SE5 8UH
	FLAT 8	41	PECKHAM ROAD	LONDON	SE5 8UH
	FLAT 9	41	PECKHAM ROAD	LONDON	SE5 8UH
UNIVERSITY OF THE ARTS LONDON	CAMBERWELL SCHOOL OF ARTS AND CRAFTS FLAT	61-65	PECKHAM ROAD	LONDON	SE5 8UF
		65	PECKHAM ROAD	LONDON	SE5 8UH
SOUTH LONDON GALLERY		65	PECKHAM ROAD	LONDON	SE5 8UH
		67	PECKHAM ROAD	LONDON	SE5 8UH
	GROUND FLOOR FLAT	69	PECKHAM ROAD	LONDON	SE5 8UH
	FIRST FLOOR FLAT	69	PECKHAM ROAD	LONDON	SE5 8UH
	SECOND FLOOR FLAT	69	PECKHAM ROAD	LONDON	SE5 8UH
		71	PECKHAM ROAD	LONDON	SE5 8UH
		73A	PECKHAM ROAD	LONDON	SE5 8UH
		73B	PECKHAM ROAD	LONDON	SE5 8UH
		73C	PECKHAM ROAD	LONDON	SE5 8UH
		73D	PECKHAM ROAD	LONDON	SE5 8UH
		75A	PECKHAM ROAD	LONDON	SE5 8UH
		75B	PECKHAM ROAD	LONDON	SE5 8UH
		77A	PECKHAM ROAD	LONDON	SE5 8UH
		77B	PECKHAM ROAD	LONDON	SE5 8UH
	FLAT 1	87	PECKHAM ROAD	LONDON	SE15 5JW
	FLAT 2	87	PECKHAM ROAD	LONDON	SE15 5JW
	FLAT 3	87	PECKHAM ROAD	LONDON	SE15 5JW
	FLAT 4	87	PECKHAM ROAD	LONDON	SE15 5JW
	FLAT 5	87	PECKHAM ROAD	LONDON	SE15 5JW
	FLAT 6	87	PECKHAM ROAD	LONDON	SE15 5JW
	FLAT 7	87	PECKHAM ROAD	LONDON	SE15 5JW
	FLAT 8	87	PECKHAM ROAD	LONDON	SE15 5JW

SCHEDULE 4 - PERMIT ELIGIBLE ADDRESSES

Organisation	Address line 1	Address line 2	Street name	City	Postcode
	FLAT 9	87	PECKHAM ROAD	LONDON	SE15 5JW
	FLAT 10	87	PECKHAM ROAD	LONDON	SE15 5JW
	FLAT 11	87	PECKHAM ROAD	LONDON	SE15 5JW
BP OIL UK LIMITED	PECKHAM SERVICE CENTRE	95	PECKHAM ROAD	LONDON	SE15 5LJ
ENOTECH SOLUTIONS LTD	WORKSHOP	97	PECKHAM ROAD	LONDON	SE15 5LJ
		97	PECKHAM ROAD	LONDON	SE15 5LJ
THE CHURCH OF PENTECOST UK	CAR WASH	97	PECKHAM ROAD	LONDON	SE15 5LJ
SOUTHWARK PRIMARY CARE TRUST	LISTER PRIMARY CARE CENTRE				
DAY LEWIS LTD		101	PECKHAM ROAD	LONDON	SE15 5LJ
		103	PECKHAM ROAD	LONDON	SE15 5LJ
	FLAT 6	105	PECKHAM ROAD	LONDON	SE15 5LE
	FLAT 1	105	PECKHAM ROAD	LONDON	SE15 5LE
	FLAT 2	105	PECKHAM ROAD	LONDON	SE15 5LE
	FLAT 3	105	PECKHAM ROAD	LONDON	SE15 5LE
	FLAT 4	105	PECKHAM ROAD	LONDON	SE15 5LE
	FLAT 5	105	PECKHAM ROAD	LONDON	SE15 5LE
	FLAT 7	105	PECKHAM ROAD	LONDON	SE15 5LE
	FLAT 8	105	PECKHAM ROAD	LONDON	SE15 5LE
	FLAT 1	107	PECKHAM ROAD	LONDON	SE15 5LE
	FLAT 2	107	PECKHAM ROAD	LONDON	SE15 5LE
	FLAT 3	107	PECKHAM ROAD	LONDON	SE15 5LE
	FLAT 4	107	PECKHAM ROAD	LONDON	SE15 5LE
	FLAT 5	107	PECKHAM ROAD	LONDON	SE15 5LE
	FLAT 6	107	PECKHAM ROAD	LONDON	SE15 5LE
	FLAT 7	107	PECKHAM ROAD	LONDON	SE15 5LE
	FLAT 8	107	PECKHAM ROAD	LONDON	SE15 5LE
	FLAT 1	109	PECKHAM ROAD	LONDON	SE15 5LE
	FLAT 2	109	PECKHAM ROAD	LONDON	SE15 5LE
	FLAT 3	109	PECKHAM ROAD	LONDON	SE15 5LE
	FLAT 4	109	PECKHAM ROAD	LONDON	SE15 5LE
	FLAT 5	109	PECKHAM ROAD	LONDON	SE15 5LE
	FLAT 6	109	PECKHAM ROAD	LONDON	SE15 5LE
	FLAT 7	109	PECKHAM ROAD	LONDON	SE15 5LE
	FLAT 8	109	PECKHAM ROAD	LONDON	SE15 5LE
OLIVER GOLDSMITH PRIMARY SCHOOL FOA THE HEAD OR BOARD OF GOV		OLIVER GOLDSMITH PRIMARY SCHOOL	PECKHAM ROAD	LONDON	SE5 8UH
		ST JAMES THE GREAT SCHOOL			
		1	PENTRIDGE STREET	LONDON	SE15 5QS
		2	PENTRIDGE STREET	LONDON	SE15 6JF
		3	PENTRIDGE STREET	LONDON	SE15 6JF
		4	PENTRIDGE STREET	LONDON	SE15 6JF
		5	PENTRIDGE STREET	LONDON	SE15 6JF
		6	PENTRIDGE STREET	LONDON	SE15 6JF
		7	PENTRIDGE STREET	LONDON	SE15 6JF
		8	PENTRIDGE STREET	LONDON	SE15 6JF
		9	PENTRIDGE STREET	LONDON	SE15 6JF
		10	PENTRIDGE STREET	LONDON	SE15 6JF
		11	PENTRIDGE STREET	LONDON	SE15 6JF
		12	PENTRIDGE STREET	LONDON	SE15 6JF
		13	PENTRIDGE STREET	LONDON	SE15 6JF
		14	PENTRIDGE STREET	LONDON	SE15 6JF
		15	PENTRIDGE STREET	LONDON	SE15 6JF
		16	PENTRIDGE STREET	LONDON	SE15 6JF
		17	PENTRIDGE STREET	LONDON	SE15 6JF
		18	PENTRIDGE STREET	LONDON	SE15 6JF
		19	PENTRIDGE STREET	LONDON	SE15 6JF
		20	PENTRIDGE STREET	LONDON	SE15 6JF
		21	PENTRIDGE STREET	LONDON	SE15 6JF
		22	PENTRIDGE STREET	LONDON	SE15 6JF
		23	PENTRIDGE STREET	LONDON	SE15 6JF
		24	PENTRIDGE STREET	LONDON	SE15 6JF
		25	PENTRIDGE STREET	LONDON	SE15 6JF
		26	PENTRIDGE STREET	LONDON	SE15 6JF
		27	PENTRIDGE STREET	LONDON	SE15 6JF
		28	PENTRIDGE STREET	LONDON	SE15 6JF
		29	PENTRIDGE STREET	LONDON	SE15 6JF
		30	PENTRIDGE STREET	LONDON	SE15 6JF
		31	PENTRIDGE STREET	LONDON	SE15 6JF
		32	PENTRIDGE STREET	LONDON	SE15 6JF
		33	PENTRIDGE STREET	LONDON	SE15 6JF
		34	PENTRIDGE STREET	LONDON	SE15 6JF
		35	PENTRIDGE STREET	LONDON	SE15 6JF
		36	PENTRIDGE STREET	LONDON	SE15 6JF
		37	PENTRIDGE STREET	LONDON	SE15 6JE
		38	PENTRIDGE STREET	LONDON	SE15 6JE
		39	PENTRIDGE STREET	LONDON	SE15 6JE
		40	PENTRIDGE STREET	LONDON	SE15 6JE
		41	PENTRIDGE STREET	LONDON	SE15 6JE
		42	PENTRIDGE STREET	LONDON	SE15 6JE
		43	PENTRIDGE STREET	LONDON	SE15 6JE
		44	PENTRIDGE STREET	LONDON	SE15 6JE

SCHEDULE 4 - PERMIT ELIGIBLE ADDRESSES

Organisation	Address line 1	Address line 2	Street name	City	Postcode
			45 PENTRIDGE STREET	LONDON	SE15 6JE
			46 PENTRIDGE STREET	LONDON	SE15 6JE
			47 PENTRIDGE STREET	LONDON	SE15 6JE
			48 PENTRIDGE STREET	LONDON	SE15 6JE
			49 PENTRIDGE STREET	LONDON	SE15 6JE
			50 PENTRIDGE STREET	LONDON	SE15 6JE
			51 PENTRIDGE STREET	LONDON	SE15 6JE
			52 PENTRIDGE STREET	LONDON	SE15 6JE
			53 PENTRIDGE STREET	LONDON	SE15 6JE
			54 PENTRIDGE STREET	LONDON	SE15 6JE
			55 PENTRIDGE STREET	LONDON	SE15 6JE
			56 PENTRIDGE STREET	LONDON	SE15 6JE
			57 PENTRIDGE STREET	LONDON	SE15 6JE
			58 PENTRIDGE STREET	LONDON	SE15 6JE
			59 PENTRIDGE STREET	LONDON	SE15 6JE
			60 PENTRIDGE STREET	LONDON	SE15 6JE
			61 PENTRIDGE STREET	LONDON	SE15 6JE
			62 PENTRIDGE STREET	LONDON	SE15 6JE
			63 PENTRIDGE STREET	LONDON	SE15 6JE
			64 PENTRIDGE STREET	LONDON	SE15 6JE
			65 PENTRIDGE STREET	LONDON	SE15 6JE
			66 PENTRIDGE STREET	LONDON	SE15 6JE
			67 PENTRIDGE STREET	LONDON	SE15 6JE
			79 PENTRIDGE STREET	LONDON	SE15 6GF
			81 PENTRIDGE STREET	LONDON	SE15 6GF
			83 PENTRIDGE STREET	LONDON	SE15 6GF
			85 PENTRIDGE STREET	LONDON	SE15 6GF
			87 PENTRIDGE STREET	LONDON	SE15 6GF
			89 PENTRIDGE STREET	LONDON	SE15 6GF
			91 PENTRIDGE STREET	LONDON	SE15 6GF
			93 PENTRIDGE STREET	LONDON	SE15 6GF
			95 PENTRIDGE STREET	LONDON	SE15 6GF
			97 PENTRIDGE STREET	LONDON	SE15 6GF
			99 PENTRIDGE STREET	LONDON	SE15 6GF
			100 PENTRIDGE STREET	LONDON	SE15 6LG
			101 PENTRIDGE STREET	LONDON	SE15 6GF
	ST LUKE'S CHURCH HALL		PENTRIDGE STREET	LONDON	SE15 5JQ
			1 POTTER CLOSE	LONDON	SE15 6DS
			2 POTTER CLOSE	LONDON	SE15 6DS
			3 POTTER CLOSE	LONDON	SE15 6DS
			4 POTTER CLOSE	LONDON	SE15 6DS
			5 POTTER CLOSE	LONDON	SE15 6DS
			6 POTTER CLOSE	LONDON	SE15 6DS
			7 POTTER CLOSE	LONDON	SE15 6DS
			8 POTTER CLOSE	LONDON	SE15 6DS
			1 REDBRIDGE GARDENS	LONDON	SE5 7HA
			2 REDBRIDGE GARDENS	LONDON	SE5 7EZ
			3 REDBRIDGE GARDENS	LONDON	SE5 7HA
			4 REDBRIDGE GARDENS	LONDON	SE5 7EZ
			5 REDBRIDGE GARDENS	LONDON	SE5 7HA
			6 REDBRIDGE GARDENS	LONDON	SE5 7EZ
			7 REDBRIDGE GARDENS	LONDON	SE5 7HA
			8 REDBRIDGE GARDENS	LONDON	SE5 7EZ
			9 REDBRIDGE GARDENS	LONDON	SE5 7HA
			10 REDBRIDGE GARDENS	LONDON	SE5 7EZ
			11 REDBRIDGE GARDENS	LONDON	SE5 7HA
			12 REDBRIDGE GARDENS	LONDON	SE5 7EZ
			13 REDBRIDGE GARDENS	LONDON	SE5 7HA
			14 REDBRIDGE GARDENS	LONDON	SE5 7EZ
			15 REDBRIDGE GARDENS	LONDON	SE5 7HA
			16 REDBRIDGE GARDENS	LONDON	SE5 7EZ
			17 REDBRIDGE GARDENS	LONDON	SE5 7HA
			18 REDBRIDGE GARDENS	LONDON	SE5 7EZ
			19 REDBRIDGE GARDENS	LONDON	SE5 7HA
			20 REDBRIDGE GARDENS	LONDON	SE5 7EZ
			21 REDBRIDGE GARDENS	LONDON	SE5 7HA
			22 REDBRIDGE GARDENS	LONDON	SE5 7EZ
			23 REDBRIDGE GARDENS	LONDON	SE5 7HA
			24 REDBRIDGE GARDENS	LONDON	SE5 7EZ
			25 REDBRIDGE GARDENS	LONDON	SE5 7HA
			26 REDBRIDGE GARDENS	LONDON	SE5 7EZ
			27 REDBRIDGE GARDENS	LONDON	SE5 7HA
			28 REDBRIDGE GARDENS	LONDON	SE5 7EZ
			29 REDBRIDGE GARDENS	LONDON	SE5 7HA
			30 REDBRIDGE GARDENS	LONDON	SE5 7EZ
			31 REDBRIDGE GARDENS	LONDON	SE5 7HA
			32 REDBRIDGE GARDENS	LONDON	SE5 7EZ
			33 REDBRIDGE GARDENS	LONDON	SE5 7HA
			34 REDBRIDGE GARDENS	LONDON	SE5 7EZ
			35 REDBRIDGE GARDENS	LONDON	SE5 7HA
			36 REDBRIDGE GARDENS	LONDON	SE5 7EZ
			37 REDBRIDGE GARDENS	LONDON	SE5 7HA
			39 REDBRIDGE GARDENS	LONDON	SE5 7HA

SCHEDULE 4 - PERMIT ELIGIBLE ADDRESSES

Organisation	Address line 1	Address line 2	Street name	City	Postcode
		41	REDBRIDGE GARDENS	LONDON	SE5 7HA
		43	REDBRIDGE GARDENS	LONDON	SE5 7HA
		45	REDBRIDGE GARDENS	LONDON	SE5 7HA
		47	REDBRIDGE GARDENS	LONDON	SE5 7HA
		49	REDBRIDGE GARDENS	LONDON	SE5 7HA
		51	REDBRIDGE GARDENS	LONDON	SE5 7HA
		53	REDBRIDGE GARDENS	LONDON	SE5 7HA
		55	REDBRIDGE GARDENS	LONDON	SE5 7HA
		57	REDBRIDGE GARDENS	LONDON	SE5 7HA
		59	REDBRIDGE GARDENS	LONDON	SE5 7HA
		61	REDBRIDGE GARDENS	LONDON	SE5 7HB
		63	REDBRIDGE GARDENS	LONDON	SE5 7HB
		65	REDBRIDGE GARDENS	LONDON	SE5 7HB
		67	REDBRIDGE GARDENS	LONDON	SE5 7HB
		69	REDBRIDGE GARDENS	LONDON	SE5 7HB
		71	REDBRIDGE GARDENS	LONDON	SE5 7HB
		73	REDBRIDGE GARDENS	LONDON	SE5 7HB
		75	REDBRIDGE GARDENS	LONDON	SE5 7HB
		77	REDBRIDGE GARDENS	LONDON	SE5 7HB
		79	REDBRIDGE GARDENS	LONDON	SE5 7HB
		81	REDBRIDGE GARDENS	LONDON	SE5 7HB
		83	REDBRIDGE GARDENS	LONDON	SE5 7HB
		85	REDBRIDGE GARDENS	LONDON	SE5 7HB
		87	REDBRIDGE GARDENS	LONDON	SE5 7HB
		89	REDBRIDGE GARDENS	LONDON	SE5 7HB
		91	REDBRIDGE GARDENS	LONDON	SE5 7HB
		93	REDBRIDGE GARDENS	LONDON	SE5 7HB
		95	REDBRIDGE GARDENS	LONDON	SE5 7HB
		97	REDBRIDGE GARDENS	LONDON	SE5 7HB
		99	REDBRIDGE GARDENS	LONDON	SE5 7HB
		101	REDBRIDGE GARDENS	LONDON	SE5 7HB
		103	REDBRIDGE GARDENS	LONDON	SE5 7HB
		105	REDBRIDGE GARDENS	LONDON	SE5 7HB
		107	REDBRIDGE GARDENS	LONDON	SE5 7HB
		109	REDBRIDGE GARDENS	LONDON	SE5 7HB
		111	REDBRIDGE GARDENS	LONDON	SE5 7HB
		113	REDBRIDGE GARDENS	LONDON	SE5 7HB
		115	REDBRIDGE GARDENS	LONDON	SE5 7HB
		117	REDBRIDGE GARDENS	LONDON	SE5 7HB
		119	REDBRIDGE GARDENS	LONDON	SE5 7HB
		121	REDBRIDGE GARDENS	LONDON	SE5 7HB
		123	REDBRIDGE GARDENS	LONDON	SE5 7HB
		1	SAMUEL STREET	LONDON	SE15 6HH
		2	SAMUEL STREET	LONDON	SE15 6HH
		3	SAMUEL STREET	LONDON	SE15 6HH
		4	SAMUEL STREET	LONDON	SE15 6HH
		5	SAMUEL STREET	LONDON	SE15 6HH
		6	SAMUEL STREET	LONDON	SE15 6HH
		7	SAMUEL STREET	LONDON	SE15 6HH
		8	SAMUEL STREET	LONDON	SE15 6HH
		9	SAMUEL STREET	LONDON	SE15 6HH
		10	SAMUEL STREET	LONDON	SE15 6HH
		11	SAMUEL STREET	LONDON	SE15 6HH
		12	SAMUEL STREET	LONDON	SE15 6HH
	FLAT 4	GATELY COURT	SAMUEL STREET	LONDON	SE15 6FB
	FLAT 5	GATELY COURT	SAMUEL STREET	LONDON	SE15 6FB
	FLAT 6	GATELY COURT	SAMUEL STREET	LONDON	SE15 6FB
	FLAT 7	GATELY COURT	SAMUEL STREET	LONDON	SE15 6FB
	FLAT 8	GATELY COURT	SAMUEL STREET	LONDON	SE15 6FB
	FLAT 9	GATELY COURT	SAMUEL STREET	LONDON	SE15 6FB
	FLAT 10	GATELY COURT	SAMUEL STREET	LONDON	SE15 6FB
	FLAT 11	GATELY COURT	SAMUEL STREET	LONDON	SE15 6FB
	FLAT 12	GATELY COURT	SAMUEL STREET	LONDON	SE15 6FB
	FLAT 13	GATELY COURT	SAMUEL STREET	LONDON	SE15 6FB
	FLAT 14	GATELY COURT	SAMUEL STREET	LONDON	SE15 6FB
	FLAT 15	GATELY COURT	SAMUEL STREET	LONDON	SE15 6FB
	FLAT 16	GATELY COURT	SAMUEL STREET	LONDON	SE15 6FB
	FLAT 17	GATELY COURT	SAMUEL STREET	LONDON	SE15 6FB
	FLAT 18	GATELY COURT	SAMUEL STREET	LONDON	SE15 6FB
	FLAT 19	GATELY COURT	SAMUEL STREET	LONDON	SE15 6FB
	FLAT 20	GATELY COURT	SAMUEL STREET	LONDON	SE15 6FB
	FLAT 21	GATELY COURT	SAMUEL STREET	LONDON	SE15 6FB
	FLAT 22	GATELY COURT	SAMUEL STREET	LONDON	SE15 6FB
	FLAT 23	GATELY COURT	SAMUEL STREET	LONDON	SE15 6FB
	FLAT 24	GATELY COURT	SAMUEL STREET	LONDON	SE15 6FB
	FLAT 25	GATELY COURT	SAMUEL STREET	LONDON	SE15 6FB
	FLAT 26	GATELY COURT	SAMUEL STREET	LONDON	SE15 6FB
	FLAT 27	GATELY COURT	SAMUEL STREET	LONDON	SE15 6FB
	FLAT 28	GATELY COURT	SAMUEL STREET	LONDON	SE15 6FB
	FLAT 29	GATELY COURT	SAMUEL STREET	LONDON	SE15 6FB
	FLAT 30	GATELY COURT	SAMUEL STREET	LONDON	SE15 6FB
	FLAT 31	GATELY COURT	SAMUEL STREET	LONDON	SE15 6FB
	FLAT 32	GATELY COURT	SAMUEL STREET	LONDON	SE15 6FB

SCHEDULE 4 - PERMIT ELIGIBLE ADDRESSES

Organisation	Address line 1	Address line 2	Street name	City	Postcode
	FLAT 33	GATELY COURT	SAMUEL STREET	LONDON	SE15 6FB
	FLAT 34	GATELY COURT	SAMUEL STREET	LONDON	SE15 6FB
	FLAT 35	GATELY COURT	SAMUEL STREET	LONDON	SE15 6FB
	FLAT 36	GATELY COURT	SAMUEL STREET	LONDON	SE15 6FB
	FLAT 37	GATELY COURT	SAMUEL STREET	LONDON	SE15 6FB
	FLAT 38	GATELY COURT	SAMUEL STREET	LONDON	SE15 6FB
	FLAT 39	GATELY COURT	SAMUEL STREET	LONDON	SE15 6FB
	FLAT 40	GATELY COURT	SAMUEL STREET	LONDON	SE15 6FB
	FLAT 41	GATELY COURT	SAMUEL STREET	LONDON	SE15 6FB
	FLAT 42	GATELY COURT	SAMUEL STREET	LONDON	SE15 6FB
	FLAT 43	GATELY COURT	SAMUEL STREET	LONDON	SE15 6FB
	FLAT 44	GATELY COURT	SAMUEL STREET	LONDON	SE15 6FB
		43	SAMUEL STREET	LONDON	SE15 6GG
		44	SAMUEL STREET	LONDON	SE15 6GG
	FLAT 1	45	SAMUEL STREET	LONDON	SE15 6GG
	FLAT 2	45	SAMUEL STREET	LONDON	SE15 6GG
	FLAT 3	45	SAMUEL STREET	LONDON	SE15 6GG
	FLAT 4	45	SAMUEL STREET	LONDON	SE15 6GG
	FLAT 5	45	SAMUEL STREET	LONDON	SE15 6GG
	FLAT 6	45	SAMUEL STREET	LONDON	SE15 6GG
	FLAT 7	45	SAMUEL STREET	LONDON	SE15 6GG
	FLAT 8	45	SAMUEL STREET	LONDON	SE15 6GG
	FLAT 9	45	SAMUEL STREET	LONDON	SE15 6GG
		46	SAMUEL STREET	LONDON	SE15 6GG
	FLAT 1	47	SAMUEL STREET	LONDON	SE15 6GG
	FLAT 2	47	SAMUEL STREET	LONDON	SE15 6GG
	FLAT 3	47	SAMUEL STREET	LONDON	SE15 6GG
		1	SAVANNAH CLOSE	LONDON	SE15 6GA
		2	SAVANNAH CLOSE	LONDON	SE15 6GA
	FLAT 1	3	SAVANNAH CLOSE	LONDON	SE15 6GA
	FLAT 2	3	SAVANNAH CLOSE	LONDON	SE15 6GA
	FLAT 3	3	SAVANNAH CLOSE	LONDON	SE15 6GA
	FLAT 4	3	SAVANNAH CLOSE	LONDON	SE15 6GA
	FLAT 5	3	SAVANNAH CLOSE	LONDON	SE15 6GA
	FLAT 6	3	SAVANNAH CLOSE	LONDON	SE15 6GA
	FLAT 7	3	SAVANNAH CLOSE	LONDON	SE15 6GA
	FLAT 8	3	SAVANNAH CLOSE	LONDON	SE15 6GA
	FLAT 9	3	SAVANNAH CLOSE	LONDON	SE15 6GA
		4	SAVANNAH CLOSE	LONDON	SE15 6GA
TAIFA COMMUNITY CARE PROJECT		5	SCEAUX GARDENS	LONDON	SE5 7DR
TAFIA COMMUNITY CARE		6	SCEAUX GARDENS	LONDON	SE5 7DR
	1	COLBERT	SCEAUX GARDENS	LONDON	SE5 7DE
	2	COLBERT	SCEAUX GARDENS	LONDON	SE5 7DE
	3	COLBERT	SCEAUX GARDENS	LONDON	SE5 7DE
	4	COLBERT	SCEAUX GARDENS	LONDON	SE5 7DE
	5	COLBERT	SCEAUX GARDENS	LONDON	SE5 7DE
	6	COLBERT	SCEAUX GARDENS	LONDON	SE5 7DE
	7	COLBERT	SCEAUX GARDENS	LONDON	SE5 7DE
	8	COLBERT	SCEAUX GARDENS	LONDON	SE5 7DE
	9	COLBERT	SCEAUX GARDENS	LONDON	SE5 7DE
	10	COLBERT	SCEAUX GARDENS	LONDON	SE5 7DE
	11	COLBERT	SCEAUX GARDENS	LONDON	SE5 7DE
	12	COLBERT	SCEAUX GARDENS	LONDON	SE5 7DE
	13	COLBERT	SCEAUX GARDENS	LONDON	SE5 7DE
	14	COLBERT	SCEAUX GARDENS	LONDON	SE5 7DE
	15	COLBERT	SCEAUX GARDENS	LONDON	SE5 7DE
	16	COLBERT	SCEAUX GARDENS	LONDON	SE5 7DE
	17	COLBERT	SCEAUX GARDENS	LONDON	SE5 7DE
	18	COLBERT	SCEAUX GARDENS	LONDON	SE5 7DE
	19	COLBERT	SCEAUX GARDENS	LONDON	SE5 7DE
	20	COLBERT	SCEAUX GARDENS	LONDON	SE5 7DE
	21	COLBERT	SCEAUX GARDENS	LONDON	SE5 7DE
	22	COLBERT	SCEAUX GARDENS	LONDON	SE5 7DE
	23	COLBERT	SCEAUX GARDENS	LONDON	SE5 7DE
	24	COLBERT	SCEAUX GARDENS	LONDON	SE5 7DE
	25	COLBERT	SCEAUX GARDENS	LONDON	SE5 7DE
	26	COLBERT	SCEAUX GARDENS	LONDON	SE5 7DE
	27	COLBERT	SCEAUX GARDENS	LONDON	SE5 7DE
	28	COLBERT	SCEAUX GARDENS	LONDON	SE5 7DE
	29	COLBERT	SCEAUX GARDENS	LONDON	SE5 7DE
	30	COLBERT	SCEAUX GARDENS	LONDON	SE5 7DE
	1	FLORIAN	SCEAUX GARDENS	LONDON	SE5 7DJ
	2	FLORIAN	SCEAUX GARDENS	LONDON	SE5 7DJ
	3	FLORIAN	SCEAUX GARDENS	LONDON	SE5 7DJ
	4	FLORIAN	SCEAUX GARDENS	LONDON	SE5 7DJ
	5	FLORIAN	SCEAUX GARDENS	LONDON	SE5 7DJ
	6	FLORIAN	SCEAUX GARDENS	LONDON	SE5 7DJ
	7	FLORIAN	SCEAUX GARDENS	LONDON	SE5 7DJ
	8	FLORIAN	SCEAUX GARDENS	LONDON	SE5 7DJ
	9	FLORIAN	SCEAUX GARDENS	LONDON	SE5 7DJ
	10	FLORIAN	SCEAUX GARDENS	LONDON	SE5 7DJ
	11	FLORIAN	SCEAUX GARDENS	LONDON	SE5 7DJ

SCHEDULE 4 - PERMIT ELIGIBLE ADDRESSES

<i>Organisation</i>	<i>Address line 1</i>	<i>Address line 2</i>	<i>Street name</i>	<i>City</i>	<i>Postcode</i>
	12	FLORIAN	SCEAUX GARDENS	LONDON	SE5 7DJ
	13	FLORIAN	SCEAUX GARDENS	LONDON	SE5 7DJ
	14	FLORIAN	SCEAUX GARDENS	LONDON	SE5 7DJ
	15	FLORIAN	SCEAUX GARDENS	LONDON	SE5 7DJ
	16	FLORIAN	SCEAUX GARDENS	LONDON	SE5 7DJ
	17	FLORIAN	SCEAUX GARDENS	LONDON	SE5 7DJ
	18	FLORIAN	SCEAUX GARDENS	LONDON	SE5 7DJ
	1	FONTENELLE	SCEAUX GARDENS	LONDON	SE5 7DT
	2	FONTENELLE	SCEAUX GARDENS	LONDON	SE5 7DT
	3	FONTENELLE	SCEAUX GARDENS	LONDON	SE5 7DT
	4	FONTENELLE	SCEAUX GARDENS	LONDON	SE5 7DT
	5	FONTENELLE	SCEAUX GARDENS	LONDON	SE5 7DT
	15	FONTENELLE	SCEAUX GARDENS	LONDON	SE5 7DT
	16	FONTENELLE	SCEAUX GARDENS	LONDON	SE5 7DT
	17	FONTENELLE	SCEAUX GARDENS	LONDON	SE5 7DT
	18	FONTENELLE	SCEAUX GARDENS	LONDON	SE5 7DT
	19	FONTENELLE	SCEAUX GARDENS	LONDON	SE5 7DT
	29	FONTENELLE	SCEAUX GARDENS	LONDON	SE5 7DT
	30	FONTENELLE	SCEAUX GARDENS	LONDON	SE5 7DT
	31	FONTENELLE	SCEAUX GARDENS	LONDON	SE5 7DT
	32	FONTENELLE	SCEAUX GARDENS	LONDON	SE5 7DT
	33	FONTENELLE	SCEAUX GARDENS	LONDON	SE5 7DT
	1	LAKANAL	SCEAUX GARDENS	LONDON	SE5 7DN
	2	LAKANAL	SCEAUX GARDENS	LONDON	SE5 7DN
	3	LAKANAL	SCEAUX GARDENS	LONDON	SE5 7DN
	4	LAKANAL	SCEAUX GARDENS	LONDON	SE5 7DN
	5	LAKANAL	SCEAUX GARDENS	LONDON	SE5 7DN
	6	LAKANAL	SCEAUX GARDENS	LONDON	SE5 7DN
	7	LAKANAL	SCEAUX GARDENS	LONDON	SE5 7DN
	8	LAKANAL	SCEAUX GARDENS	LONDON	SE5 7DN
	9	LAKANAL	SCEAUX GARDENS	LONDON	SE5 7DN
	10	LAKANAL	SCEAUX GARDENS	LONDON	SE5 7DN
	11	LAKANAL	SCEAUX GARDENS	LONDON	SE5 7DN
	12	LAKANAL	SCEAUX GARDENS	LONDON	SE5 7DN
	13	LAKANAL	SCEAUX GARDENS	LONDON	SE5 7DN
	14	LAKANAL	SCEAUX GARDENS	LONDON	SE5 7DN
	15	LAKANAL	SCEAUX GARDENS	LONDON	SE5 7DN
	16	LAKANAL	SCEAUX GARDENS	LONDON	SE5 7DN
	17	LAKANAL	SCEAUX GARDENS	LONDON	SE5 7DN
	18	LAKANAL	SCEAUX GARDENS	LONDON	SE5 7DN
	19	LAKANAL	SCEAUX GARDENS	LONDON	SE5 7DN
	20	LAKANAL	SCEAUX GARDENS	LONDON	SE5 7DN
	21	LAKANAL	SCEAUX GARDENS	LONDON	SE5 7DN
	22	LAKANAL	SCEAUX GARDENS	LONDON	SE5 7DN
	23	LAKANAL	SCEAUX GARDENS	LONDON	SE5 7DN
	24	LAKANAL	SCEAUX GARDENS	LONDON	SE5 7DN
	25	LAKANAL	SCEAUX GARDENS	LONDON	SE5 7DN
	26	LAKANAL	SCEAUX GARDENS	LONDON	SE5 7DN
	27	LAKANAL	SCEAUX GARDENS	LONDON	SE5 7DN
	28	LAKANAL	SCEAUX GARDENS	LONDON	SE5 7DN
	29	LAKANAL	SCEAUX GARDENS	LONDON	SE5 7DN
	30	LAKANAL	SCEAUX GARDENS	LONDON	SE5 7DW
	31	LAKANAL	SCEAUX GARDENS	LONDON	SE5 7DW
	32	LAKANAL	SCEAUX GARDENS	LONDON	SE5 7DW
	33	LAKANAL	SCEAUX GARDENS	LONDON	SE5 7DW
	34	LAKANAL	SCEAUX GARDENS	LONDON	SE5 7DW
	35	LAKANAL	SCEAUX GARDENS	LONDON	SE5 7DW
	36	LAKANAL	SCEAUX GARDENS	LONDON	SE5 7DW
	37	LAKANAL	SCEAUX GARDENS	LONDON	SE5 7DW
	38	LAKANAL	SCEAUX GARDENS	LONDON	SE5 7DW
	39	LAKANAL	SCEAUX GARDENS	LONDON	SE5 7DW
	40	LAKANAL	SCEAUX GARDENS	LONDON	SE5 7DW
	41	LAKANAL	SCEAUX GARDENS	LONDON	SE5 7DW
	42	LAKANAL	SCEAUX GARDENS	LONDON	SE5 7DW
	43	LAKANAL	SCEAUX GARDENS	LONDON	SE5 7DW
	44	LAKANAL	SCEAUX GARDENS	LONDON	SE5 7DW
	45	LAKANAL	SCEAUX GARDENS	LONDON	SE5 7DW
	46	LAKANAL	SCEAUX GARDENS	LONDON	SE5 7DW
	47	LAKANAL	SCEAUX GARDENS	LONDON	SE5 7DW
	48	LAKANAL	SCEAUX GARDENS	LONDON	SE5 7DW
	49	LAKANAL	SCEAUX GARDENS	LONDON	SE5 7DW
	50	LAKANAL	SCEAUX GARDENS	LONDON	SE5 7DW
	51	LAKANAL	SCEAUX GARDENS	LONDON	SE5 7DW
	52	LAKANAL	SCEAUX GARDENS	LONDON	SE5 7DW
	53	LAKANAL	SCEAUX GARDENS	LONDON	SE5 7DW
	54	LAKANAL	SCEAUX GARDENS	LONDON	SE5 7DW
	55	LAKANAL	SCEAUX GARDENS	LONDON	SE5 7DW
	56	LAKANAL	SCEAUX GARDENS	LONDON	SE5 7DW
	57	LAKANAL	SCEAUX GARDENS	LONDON	SE5 7DW
	58	LAKANAL	SCEAUX GARDENS	LONDON	SE5 7DW
	59	LAKANAL	SCEAUX GARDENS	LONDON	SE5 7DW
	60	LAKANAL	SCEAUX GARDENS	LONDON	SE5 7DP
	61	LAKANAL	SCEAUX GARDENS	LONDON	SE5 7DP

SCHEDULE 4 - PERMIT ELIGIBLE ADDRESSES

Organisation	Address line 1	Address line 2	Street name	City	Postcode
	62	LAKANAL	SCEAUX GARDENS	LONDON	SE5 7DP
	63	LAKANAL	SCEAUX GARDENS	LONDON	SE5 7DP
	64	LAKANAL	SCEAUX GARDENS	LONDON	SE5 7DP
	65	LAKANAL	SCEAUX GARDENS	LONDON	SE5 7DP
	66	LAKANAL	SCEAUX GARDENS	LONDON	SE5 7DP
	67	LAKANAL	SCEAUX GARDENS	LONDON	SE5 7DP
	68	LAKANAL	SCEAUX GARDENS	LONDON	SE5 7DP
	69	LAKANAL	SCEAUX GARDENS	LONDON	SE5 7DP
	70	LAKANAL	SCEAUX GARDENS	LONDON	SE5 7DP
	71	LAKANAL	SCEAUX GARDENS	LONDON	SE5 7DP
	72	LAKANAL	SCEAUX GARDENS	LONDON	SE5 7DP
	73	LAKANAL	SCEAUX GARDENS	LONDON	SE5 7DP
	74	LAKANAL	SCEAUX GARDENS	LONDON	SE5 7DP
	75	LAKANAL	SCEAUX GARDENS	LONDON	SE5 7DP
	76	LAKANAL	SCEAUX GARDENS	LONDON	SE5 7DP
	77	LAKANAL	SCEAUX GARDENS	LONDON	SE5 7DP
	78	LAKANAL	SCEAUX GARDENS	LONDON	SE5 7DP
	79	LAKANAL	SCEAUX GARDENS	LONDON	SE5 7DP
	80	LAKANAL	SCEAUX GARDENS	LONDON	SE5 7DP
	81	LAKANAL	SCEAUX GARDENS	LONDON	SE5 7DP
	82	LAKANAL	SCEAUX GARDENS	LONDON	SE5 7DP
	83	LAKANAL	SCEAUX GARDENS	LONDON	SE5 7DP
	84	LAKANAL	SCEAUX GARDENS	LONDON	SE5 7DP
	85	LAKANAL	SCEAUX GARDENS	LONDON	SE5 7DP
	86	LAKANAL	SCEAUX GARDENS	LONDON	SE5 7DP
	87	LAKANAL	SCEAUX GARDENS	LONDON	SE5 7DP
	88	LAKANAL	SCEAUX GARDENS	LONDON	SE5 7DP
	89	LAKANAL	SCEAUX GARDENS	LONDON	SE5 7DP
	90	LAKANAL	SCEAUX GARDENS	LONDON	SE5 7DP
	91	LAKANAL	SCEAUX GARDENS	LONDON	SE5 7DP
	92	LAKANAL	SCEAUX GARDENS	LONDON	SE5 7DP
	93	LAKANAL	SCEAUX GARDENS	LONDON	SE5 7DP
	94	LAKANAL	SCEAUX GARDENS	LONDON	SE5 7DP
	95	LAKANAL	SCEAUX GARDENS	LONDON	SE5 7DP
	96	LAKANAL	SCEAUX GARDENS	LONDON	SE5 7DP
	97	LAKANAL	SCEAUX GARDENS	LONDON	SE5 7DP
	98	LAKANAL	SCEAUX GARDENS	LONDON	SE5 7DP
	1	MARIE CURIE	SCEAUX GARDENS	LONDON	SE5 7DG
	2	MARIE CURIE	SCEAUX GARDENS	LONDON	SE5 7DG
	3	MARIE CURIE	SCEAUX GARDENS	LONDON	SE5 7DG
	4	MARIE CURIE	SCEAUX GARDENS	LONDON	SE5 7DG
	5	MARIE CURIE	SCEAUX GARDENS	LONDON	SE5 7DG
	6	MARIE CURIE	SCEAUX GARDENS	LONDON	SE5 7DG
	7	MARIE CURIE	SCEAUX GARDENS	LONDON	SE5 7DG
	8	MARIE CURIE	SCEAUX GARDENS	LONDON	SE5 7DG
	9	MARIE CURIE	SCEAUX GARDENS	LONDON	SE5 7DG
	10	MARIE CURIE	SCEAUX GARDENS	LONDON	SE5 7DG
	11	MARIE CURIE	SCEAUX GARDENS	LONDON	SE5 7DG
	12	MARIE CURIE	SCEAUX GARDENS	LONDON	SE5 7DG
	13	MARIE CURIE	SCEAUX GARDENS	LONDON	SE5 7DG
	14	MARIE CURIE	SCEAUX GARDENS	LONDON	SE5 7DG
	15	MARIE CURIE	SCEAUX GARDENS	LONDON	SE5 7DG
	16	MARIE CURIE	SCEAUX GARDENS	LONDON	SE5 7DG
	17	MARIE CURIE	SCEAUX GARDENS	LONDON	SE5 7DG
	18	MARIE CURIE	SCEAUX GARDENS	LONDON	SE5 7DG
	19	MARIE CURIE	SCEAUX GARDENS	LONDON	SE5 7DG
	20	MARIE CURIE	SCEAUX GARDENS	LONDON	SE5 7DG
	21	MARIE CURIE	SCEAUX GARDENS	LONDON	SE5 7DG
	22	MARIE CURIE	SCEAUX GARDENS	LONDON	SE5 7DG
	23	MARIE CURIE	SCEAUX GARDENS	LONDON	SE5 7DG
	24	MARIE CURIE	SCEAUX GARDENS	LONDON	SE5 7DG
	25	MARIE CURIE	SCEAUX GARDENS	LONDON	SE5 7DG
	26	MARIE CURIE	SCEAUX GARDENS	LONDON	SE5 7DG
	27	MARIE CURIE	SCEAUX GARDENS	LONDON	SE5 7DG
	28	MARIE CURIE	SCEAUX GARDENS	LONDON	SE5 7DG
	29	MARIE CURIE	SCEAUX GARDENS	LONDON	SE5 7DG
	30	MARIE CURIE	SCEAUX GARDENS	LONDON	SE5 7DQ
	31	MARIE CURIE	SCEAUX GARDENS	LONDON	SE5 7DQ
	32	MARIE CURIE	SCEAUX GARDENS	LONDON	SE5 7DQ
	33	MARIE CURIE	SCEAUX GARDENS	LONDON	SE5 7DQ
	34	MARIE CURIE	SCEAUX GARDENS	LONDON	SE5 7DQ
	35	MARIE CURIE	SCEAUX GARDENS	LONDON	SE5 7DQ
	36	MARIE CURIE	SCEAUX GARDENS	LONDON	SE5 7DQ
	37	MARIE CURIE	SCEAUX GARDENS	LONDON	SE5 7DQ
	38	MARIE CURIE	SCEAUX GARDENS	LONDON	SE5 7DQ
	39	MARIE CURIE	SCEAUX GARDENS	LONDON	SE5 7DQ
	40	MARIE CURIE	SCEAUX GARDENS	LONDON	SE5 7DQ
	41	MARIE CURIE	SCEAUX GARDENS	LONDON	SE5 7DQ
	42	MARIE CURIE	SCEAUX GARDENS	LONDON	SE5 7DQ
	43	MARIE CURIE	SCEAUX GARDENS	LONDON	SE5 7DQ
	44	MARIE CURIE	SCEAUX GARDENS	LONDON	SE5 7DQ
	45	MARIE CURIE	SCEAUX GARDENS	LONDON	SE5 7DQ
	46	MARIE CURIE	SCEAUX GARDENS	LONDON	SE5 7DQ

SCHEDULE 4 - PERMIT ELIGIBLE ADDRESSES

Organisation	Address line 1	Address line 2	Street name	City	Postcode
	47	MARIE CURIE	SCEAUX GARDENS	LONDON	SE5 7DQ
	48	MARIE CURIE	SCEAUX GARDENS	LONDON	SE5 7DQ
	49	MARIE CURIE	SCEAUX GARDENS	LONDON	SE5 7DQ
	50	MARIE CURIE	SCEAUX GARDENS	LONDON	SE5 7DQ
	51	MARIE CURIE	SCEAUX GARDENS	LONDON	SE5 7DQ
	52	MARIE CURIE	SCEAUX GARDENS	LONDON	SE5 7DQ
	53	MARIE CURIE	SCEAUX GARDENS	LONDON	SE5 7DQ
	54	MARIE CURIE	SCEAUX GARDENS	LONDON	SE5 7DQ
	55	MARIE CURIE	SCEAUX GARDENS	LONDON	SE5 7DQ
	56	MARIE CURIE	SCEAUX GARDENS	LONDON	SE5 7DQ
	57	MARIE CURIE	SCEAUX GARDENS	LONDON	SE5 7DQ
	58	MARIE CURIE	SCEAUX GARDENS	LONDON	SE5 7DQ
	59	MARIE CURIE	SCEAUX GARDENS	LONDON	SE5 7DQ
	60	MARIE CURIE	SCEAUX GARDENS	LONDON	SE5 7DH
	61	MARIE CURIE	SCEAUX GARDENS	LONDON	SE5 7DH
	62	MARIE CURIE	SCEAUX GARDENS	LONDON	SE5 7DH
	63	MARIE CURIE	SCEAUX GARDENS	LONDON	SE5 7DH
	64	MARIE CURIE	SCEAUX GARDENS	LONDON	SE5 7DH
	65	MARIE CURIE	SCEAUX GARDENS	LONDON	SE5 7DH
	66	MARIE CURIE	SCEAUX GARDENS	LONDON	SE5 7DH
	67	MARIE CURIE	SCEAUX GARDENS	LONDON	SE5 7DH
	68	MARIE CURIE	SCEAUX GARDENS	LONDON	SE5 7DH
	69	MARIE CURIE	SCEAUX GARDENS	LONDON	SE5 7DH
	70	MARIE CURIE	SCEAUX GARDENS	LONDON	SE5 7DH
	71	MARIE CURIE	SCEAUX GARDENS	LONDON	SE5 7DH
	72	MARIE CURIE	SCEAUX GARDENS	LONDON	SE5 7DH
	73	MARIE CURIE	SCEAUX GARDENS	LONDON	SE5 7DH
	74	MARIE CURIE	SCEAUX GARDENS	LONDON	SE5 7DH
	75	MARIE CURIE	SCEAUX GARDENS	LONDON	SE5 7DH
	76	MARIE CURIE	SCEAUX GARDENS	LONDON	SE5 7DH
	77	MARIE CURIE	SCEAUX GARDENS	LONDON	SE5 7DH
	78	MARIE CURIE	SCEAUX GARDENS	LONDON	SE5 7DH
	79	MARIE CURIE	SCEAUX GARDENS	LONDON	SE5 7DH
	80	MARIE CURIE	SCEAUX GARDENS	LONDON	SE5 7DH
	81	MARIE CURIE	SCEAUX GARDENS	LONDON	SE5 7DH
	82	MARIE CURIE	SCEAUX GARDENS	LONDON	SE5 7DH
	83	MARIE CURIE	SCEAUX GARDENS	LONDON	SE5 7DH
	84	MARIE CURIE	SCEAUX GARDENS	LONDON	SE5 7DH
	85	MARIE CURIE	SCEAUX GARDENS	LONDON	SE5 7DH
	86	MARIE CURIE	SCEAUX GARDENS	LONDON	SE5 7DH
	87	MARIE CURIE	SCEAUX GARDENS	LONDON	SE5 7DH
	88	MARIE CURIE	SCEAUX GARDENS	LONDON	SE5 7DH
	89	MARIE CURIE	SCEAUX GARDENS	LONDON	SE5 7DH
	90	MARIE CURIE	SCEAUX GARDENS	LONDON	SE5 7DH
	91	MARIE CURIE	SCEAUX GARDENS	LONDON	SE5 7DH
	92	MARIE CURIE	SCEAUX GARDENS	LONDON	SE5 7DH
	93	MARIE CURIE	SCEAUX GARDENS	LONDON	SE5 7DH
	94	MARIE CURIE	SCEAUX GARDENS	LONDON	SE5 7DH
	95	MARIE CURIE	SCEAUX GARDENS	LONDON	SE5 7DH
	96	MARIE CURIE	SCEAUX GARDENS	LONDON	SE5 7DH
	97	MARIE CURIE	SCEAUX GARDENS	LONDON	SE5 7DH
	98	MARIE CURIE	SCEAUX GARDENS	LONDON	SE5 7DH
L B SOUTHWARK PROPERTY DIVISION	CLUB ROOM	MARIE CURIE	SCEAUX GARDENS	LONDON	SE5 7DH
	1	MISTRAL	SCEAUX GARDENS	LONDON	SE5 7DR
	2	MISTRAL	SCEAUX GARDENS	LONDON	SE5 7DR
	3	MISTRAL	SCEAUX GARDENS	LONDON	SE5 7DR
	4	MISTRAL	SCEAUX GARDENS	LONDON	SE5 7DR
	5	MISTRAL	SCEAUX GARDENS	LONDON	SE5 7DR
	6	MISTRAL	SCEAUX GARDENS	LONDON	SE5 7DR
	7	MISTRAL	SCEAUX GARDENS	LONDON	SE5 7DR
	8	MISTRAL	SCEAUX GARDENS	LONDON	SE5 7DR
	9	MISTRAL	SCEAUX GARDENS	LONDON	SE5 7DR
	10	MISTRAL	SCEAUX GARDENS	LONDON	SE5 7DR
	11	MISTRAL	SCEAUX GARDENS	LONDON	SE5 7DR
	12	MISTRAL	SCEAUX GARDENS	LONDON	SE5 7DR
	13	MISTRAL	SCEAUX GARDENS	LONDON	SE5 7DR
	14	MISTRAL	SCEAUX GARDENS	LONDON	SE5 7DR
	15	MISTRAL	SCEAUX GARDENS	LONDON	SE5 7DR
	16	MISTRAL	SCEAUX GARDENS	LONDON	SE5 7DR
	17	MISTRAL	SCEAUX GARDENS	LONDON	SE5 7DR
	18	MISTRAL	SCEAUX GARDENS	LONDON	SE5 7DR
	19	MISTRAL	SCEAUX GARDENS	LONDON	SE5 7DR
	20	MISTRAL	SCEAUX GARDENS	LONDON	SE5 7DR
	21	MISTRAL	SCEAUX GARDENS	LONDON	SE5 7DR
	22	MISTRAL	SCEAUX GARDENS	LONDON	SE5 7DR
	23	MISTRAL	SCEAUX GARDENS	LONDON	SE5 7DR
	24	MISTRAL	SCEAUX GARDENS	LONDON	SE5 7DR
	25	MISTRAL	SCEAUX GARDENS	LONDON	SE5 7DR
	26	MISTRAL	SCEAUX GARDENS	LONDON	SE5 7DR
	27	MISTRAL	SCEAUX GARDENS	LONDON	SE5 7DR
	28	MISTRAL	SCEAUX GARDENS	LONDON	SE5 7DR
	29	MISTRAL	SCEAUX GARDENS	LONDON	SE5 7DR

SCHEDULE 4 - PERMIT ELIGIBLE ADDRESSES

Organisation	Address line 1	Address line 2	Street name	City	Postcode
	30	MISTRAL	SCEAUX GARDENS	LONDON	SE5 7DR
	31	MISTRAL	SCEAUX GARDENS	LONDON	SE5 7DR
	32	MISTRAL	SCEAUX GARDENS	LONDON	SE5 7DR
	33	MISTRAL	SCEAUX GARDENS	LONDON	SE5 7DR
	34	MISTRAL	SCEAUX GARDENS	LONDON	SE5 7DR
	35	MISTRAL	SCEAUX GARDENS	LONDON	SE5 7DR
	36	MISTRAL	SCEAUX GARDENS	LONDON	SE5 7DR
	37	MISTRAL	SCEAUX GARDENS	LONDON	SE5 7DS
	38	MISTRAL	SCEAUX GARDENS	LONDON	SE5 7DS
	39	MISTRAL	SCEAUX GARDENS	LONDON	SE5 7DS
	40	MISTRAL	SCEAUX GARDENS	LONDON	SE5 7DS
	41	MISTRAL	SCEAUX GARDENS	LONDON	SE5 7DS
	42	MISTRAL	SCEAUX GARDENS	LONDON	SE5 7DS
	43	MISTRAL	SCEAUX GARDENS	LONDON	SE5 7DS
	44	MISTRAL	SCEAUX GARDENS	LONDON	SE5 7DS
	45	MISTRAL	SCEAUX GARDENS	LONDON	SE5 7DS
	46	MISTRAL	SCEAUX GARDENS	LONDON	SE5 7DS
	47	MISTRAL	SCEAUX GARDENS	LONDON	SE5 7DS
	48	MISTRAL	SCEAUX GARDENS	LONDON	SE5 7DS
	49	MISTRAL	SCEAUX GARDENS	LONDON	SE5 7DS
	50	MISTRAL	SCEAUX GARDENS	LONDON	SE5 7DS
	51	MISTRAL	SCEAUX GARDENS	LONDON	SE5 7DS
	52	MISTRAL	SCEAUX GARDENS	LONDON	SE5 7DS
	53	MISTRAL	SCEAUX GARDENS	LONDON	SE5 7DS
	54	MISTRAL	SCEAUX GARDENS	LONDON	SE5 7DS
	55	MISTRAL	SCEAUX GARDENS	LONDON	SE5 7DS
	56	MISTRAL	SCEAUX GARDENS	LONDON	SE5 7DS
	57	MISTRAL	SCEAUX GARDENS	LONDON	SE5 7DS
	58	MISTRAL	SCEAUX GARDENS	LONDON	SE5 7DS
	59	MISTRAL	SCEAUX GARDENS	LONDON	SE5 7DS
	60	MISTRAL	SCEAUX GARDENS	LONDON	SE5 7DS
	61	MISTRAL	SCEAUX GARDENS	LONDON	SE5 7DS
	62	MISTRAL	SCEAUX GARDENS	LONDON	SE5 7DS
	63	MISTRAL	SCEAUX GARDENS	LONDON	SE5 7DS
	64	MISTRAL	SCEAUX GARDENS	LONDON	SE5 7DS
	65	MISTRAL	SCEAUX GARDENS	LONDON	SE5 7DS
	66	MISTRAL	SCEAUX GARDENS	LONDON	SE5 7DS
	67	MISTRAL	SCEAUX GARDENS	LONDON	SE5 7DS
	68	MISTRAL	SCEAUX GARDENS	LONDON	SE5 7DS
	69	MISTRAL	SCEAUX GARDENS	LONDON	SE5 7DS
	70	MISTRAL	SCEAUX GARDENS	LONDON	SE5 7DS
	71	MISTRAL	SCEAUX GARDENS	LONDON	SE5 7DS
	72	MISTRAL	SCEAUX GARDENS	LONDON	SE5 7DS
	1	RACINE	SCEAUX GARDENS	LONDON	SE5 7DF
	2	RACINE	SCEAUX GARDENS	LONDON	SE5 7DF
	3	RACINE	SCEAUX GARDENS	LONDON	SE5 7DF
	4	RACINE	SCEAUX GARDENS	LONDON	SE5 7DF
	5	RACINE	SCEAUX GARDENS	LONDON	SE5 7DF
	6	RACINE	SCEAUX GARDENS	LONDON	SE5 7DF
	7	RACINE	SCEAUX GARDENS	LONDON	SE5 7DF
	8	RACINE	SCEAUX GARDENS	LONDON	SE5 7DF
	9	RACINE	SCEAUX GARDENS	LONDON	SE5 7DF
	10	RACINE	SCEAUX GARDENS	LONDON	SE5 7DF
	11	RACINE	SCEAUX GARDENS	LONDON	SE5 7DF
	12	RACINE	SCEAUX GARDENS	LONDON	SE5 7DF
	13	RACINE	SCEAUX GARDENS	LONDON	SE5 7DF
	14	RACINE	SCEAUX GARDENS	LONDON	SE5 7DF
	15	RACINE	SCEAUX GARDENS	LONDON	SE5 7DF
	1	VOLTAIRE	SCEAUX GARDENS	LONDON	SE5 7DD
	2	VOLTAIRE	SCEAUX GARDENS	LONDON	SE5 7DD
	3	VOLTAIRE	SCEAUX GARDENS	LONDON	SE5 7DD
	4	VOLTAIRE	SCEAUX GARDENS	LONDON	SE5 7DD
	5	VOLTAIRE	SCEAUX GARDENS	LONDON	SE5 7DD
	6	VOLTAIRE	SCEAUX GARDENS	LONDON	SE5 7DD
	7	VOLTAIRE	SCEAUX GARDENS	LONDON	SE5 7DD
	8	VOLTAIRE	SCEAUX GARDENS	LONDON	SE5 7DD
	9	VOLTAIRE	SCEAUX GARDENS	LONDON	SE5 7DD
	10	VOLTAIRE	SCEAUX GARDENS	LONDON	SE5 7DD
	11	VOLTAIRE	SCEAUX GARDENS	LONDON	SE5 7DD
	12	VOLTAIRE	SCEAUX GARDENS	LONDON	SE5 7DD
	13	VOLTAIRE	SCEAUX GARDENS	LONDON	SE5 7DD
	14	VOLTAIRE	SCEAUX GARDENS	LONDON	SE5 7DD
	15	VOLTAIRE	SCEAUX GARDENS	LONDON	SE5 7DD
	16	VOLTAIRE	SCEAUX GARDENS	LONDON	SE5 7DD
	17	VOLTAIRE	SCEAUX GARDENS	LONDON	SE5 7DD
	18	VOLTAIRE	SCEAUX GARDENS	LONDON	SE5 7DD
	19	VOLTAIRE	SCEAUX GARDENS	LONDON	SE5 7DD
	20	VOLTAIRE	SCEAUX GARDENS	LONDON	SE5 7DD
	21	VOLTAIRE	SCEAUX GARDENS	LONDON	SE5 7DD
	22	VOLTAIRE	SCEAUX GARDENS	LONDON	SE5 7DD
	23	VOLTAIRE	SCEAUX GARDENS	LONDON	SE5 7DD
	24	VOLTAIRE	SCEAUX GARDENS	LONDON	SE5 7DD
	25	VOLTAIRE	SCEAUX GARDENS	LONDON	SE5 7DD

SCHEDULE 4 - PERMIT ELIGIBLE ADDRESSES

Organisation	Address line 1	Address line 2	Street name	City	Postcode
	26	VOLTAIRE	SCEAUX GARDENS	LONDON	SE5 7DD
	27	VOLTAIRE	SCEAUX GARDENS	LONDON	SE5 7DD
	28	VOLTAIRE	SCEAUX GARDENS	LONDON	SE5 7DD
	29	VOLTAIRE	SCEAUX GARDENS	LONDON	SE5 7DD
	30	VOLTAIRE	SCEAUX GARDENS	LONDON	SE5 7DD
		20	SEDGMOOR PLACE	LONDON	SE5 7SE
		22	SEDGMOOR PLACE	LONDON	SE5 7SE
		24	SEDGMOOR PLACE	LONDON	SE5 7SE
		26	SEDGMOOR PLACE	LONDON	SE5 7SE
		28	SEDGMOOR PLACE	LONDON	SE5 7SE
		30	SEDGMOOR PLACE	LONDON	SE5 7SE
		32	SEDGMOOR PLACE	LONDON	SE5 7SE
		34	SEDGMOOR PLACE	LONDON	SE5 7SE
		36	SEDGMOOR PLACE	LONDON	SE5 7SE
		38	SEDGMOOR PLACE	LONDON	SE5 7SE
		40	SEDGMOOR PLACE	LONDON	SE5 7SE
		42	SEDGMOOR PLACE	LONDON	SE5 7SE
		44	SEDGMOOR PLACE	LONDON	SE5 7SE
		46	SEDGMOOR PLACE	LONDON	SE5 7SE
		48	SEDGMOOR PLACE	LONDON	SE5 7SE
		50	SEDGMOOR PLACE	LONDON	SE5 7SE
		52	SEDGMOOR PLACE	LONDON	SE5 7SE
		54	SEDGMOOR PLACE	LONDON	SE5 7SE
		56	SEDGMOOR PLACE	LONDON	SE5 7SE
		58	SEDGMOOR PLACE	LONDON	SE5 7SE
		60	SEDGMOOR PLACE	LONDON	SE5 7SE
		62	SEDGMOOR PLACE	LONDON	SE5 7SE
		64	SEDGMOOR PLACE	LONDON	SE5 7SE
		66	SEDGMOOR PLACE	LONDON	SE5 7SE
	ANTHONY COURT	67	SEDGMOOR PLACE	LONDON	SE5 7SE
FLAT 1	ANTHONY COURT	67	SEDGMOOR PLACE	LONDON	SE5 7SE
FLAT 2	ANTHONY COURT	67	SEDGMOOR PLACE	LONDON	SE5 7SE
FLAT 3	ANTHONY COURT	67	SEDGMOOR PLACE	LONDON	SE5 7SE
FLAT 4	ANTHONY COURT	67	SEDGMOOR PLACE	LONDON	SE5 7SE
FLAT 5	ANTHONY COURT	67	SEDGMOOR PLACE	LONDON	SE5 7SE
FLAT 6	ANTHONY COURT	67	SEDGMOOR PLACE	LONDON	SE5 7SE
FLAT 7	ANTHONY COURT	67	SEDGMOOR PLACE	LONDON	SE5 7SE
FLAT 8	ANTHONY COURT	67	SEDGMOOR PLACE	LONDON	SE5 7SE
FLAT 9	ANTHONY COURT	67	SEDGMOOR PLACE	LONDON	SE5 7SE
FLAT 10	ANTHONY COURT	67	SEDGMOOR PLACE	LONDON	SE5 7SE
FLAT 11	ANTHONY COURT	67	SEDGMOOR PLACE	LONDON	SE5 7SE
FLAT 12	ANTHONY COURT	67	SEDGMOOR PLACE	LONDON	SE5 7SE
FLAT 13	ANTHONY COURT	67	SEDGMOOR PLACE	LONDON	SE5 7SE
FLAT 14	ANTHONY COURT	67	SEDGMOOR PLACE	LONDON	SE5 7SE
FLAT 15	ANTHONY COURT	67	SEDGMOOR PLACE	LONDON	SE5 7SE
FLAT 16	ANTHONY COURT	67	SEDGMOOR PLACE	LONDON	SE5 7SE
FLAT 17	ANTHONY COURT	67	SEDGMOOR PLACE	LONDON	SE5 7SE
FLAT 18	ANTHONY COURT	67	SEDGMOOR PLACE	LONDON	SE5 7SE
		68	SEDGMOOR PLACE	LONDON	SE5 7SE
		69	SEDGMOOR PLACE	LONDON	SE5 7SE
		70	SEDGMOOR PLACE	LONDON	SE5 7SE
		72	SEDGMOOR PLACE	LONDON	SE5 7SE
		74	SEDGMOOR PLACE	LONDON	SE5 7SE
		76	SEDGMOOR PLACE	LONDON	SE5 7SE
		78	SEDGMOOR PLACE	LONDON	SE5 7SE
		80	SEDGMOOR PLACE	LONDON	SE5 7SE
		82	SEDGMOOR PLACE	LONDON	SE5 7SE
		84	SEDGMOOR PLACE	LONDON	SE5 7SE
		86	SEDGMOOR PLACE	LONDON	SE5 7SE
		88	SEDGMOOR PLACE	LONDON	SE5 7SE
		90	SEDGMOOR PLACE	LONDON	SE5 7SE
		92	SEDGMOOR PLACE	LONDON	SE5 7SE
		94	SEDGMOOR PLACE	LONDON	SE5 7SE
		96	SEDGMOOR PLACE	LONDON	SE5 7SE
		98	SEDGMOOR PLACE	LONDON	SE5 7SE
		100	SEDGMOOR PLACE	LONDON	SE5 7SE
		102	SEDGMOOR PLACE	LONDON	SE5 7SE
		104	SEDGMOOR PLACE	LONDON	SE5 7SE
		106	SEDGMOOR PLACE	LONDON	SE5 7SE
		108	SEDGMOOR PLACE	LONDON	SE5 7SE
		110	SEDGMOOR PLACE	LONDON	SE5 7SE
		112	SEDGMOOR PLACE	LONDON	SE5 7SE
		114	SEDGMOOR PLACE	LONDON	SE5 7SE
		116	SEDGMOOR PLACE	LONDON	SE5 7RQ
1	PILGRIMS CLOISTERS	116	SEDGMOOR PLACE	LONDON	SE5 7RQ
2	PILGRIMS CLOISTERS	116	SEDGMOOR PLACE	LONDON	SE5 7RQ
3	PILGRIMS CLOISTERS	116	SEDGMOOR PLACE	LONDON	SE5 7RQ
4	PILGRIMS CLOISTERS	116	SEDGMOOR PLACE	LONDON	SE5 7RQ
5	PILGRIMS CLOISTERS	116	SEDGMOOR PLACE	LONDON	SE5 7RQ
6	PILGRIMS CLOISTERS	116	SEDGMOOR PLACE	LONDON	SE5 7RQ
7	PILGRIMS CLOISTERS	116	SEDGMOOR PLACE	LONDON	SE5 7RQ
8	PILGRIMS CLOISTERS	116	SEDGMOOR PLACE	LONDON	SE5 7RQ
9	PILGRIMS CLOISTERS	116	SEDGMOOR PLACE	LONDON	SE5 7RQ
10	PILGRIMS CLOISTERS	116	SEDGMOOR PLACE	LONDON	SE5 7RQ

SCHEDULE 4 - PERMIT ELIGIBLE ADDRESSES

Organisation	Address line 1	Address line 2	Street name	City	Postcode
11	PILGRIMS CLOISTERS	116	SEDGMOOR PLACE	LONDON	SE5 7RQ
12	PILGRIMS CLOISTERS	116	SEDGMOOR PLACE	LONDON	SE5 7RQ
13	PILGRIMS CLOISTERS	116	SEDGMOOR PLACE	LONDON	SE5 7RQ
14	PILGRIMS CLOISTERS	116	SEDGMOOR PLACE	LONDON	SE5 7RQ
15	PILGRIMS CLOISTERS	116	SEDGMOOR PLACE	LONDON	SE5 7RQ
16	PILGRIMS CLOISTERS	116	SEDGMOOR PLACE	LONDON	SE5 7RQ
17	PILGRIMS CLOISTERS	116	SEDGMOOR PLACE	LONDON	SE5 7RQ
18	PILGRIMS CLOISTERS	116	SEDGMOOR PLACE	LONDON	SE5 7RQ
19	PILGRIMS CLOISTERS	116	SEDGMOOR PLACE	LONDON	SE5 7RQ
20	PILGRIMS CLOISTERS	116	SEDGMOOR PLACE	LONDON	SE5 7RQ
21	PILGRIMS CLOISTERS	116	SEDGMOOR PLACE	LONDON	SE5 7RQ
22	PILGRIMS CLOISTERS	116	SEDGMOOR PLACE	LONDON	SE5 7RQ
23	PILGRIMS CLOISTERS	116	SEDGMOOR PLACE	LONDON	SE5 7RQ
24	PILGRIMS CLOISTERS	116	SEDGMOOR PLACE	LONDON	SE5 7RQ
25	PILGRIMS CLOISTERS	116	SEDGMOOR PLACE	LONDON	SE5 7RQ
26	PILGRIMS CLOISTERS	116	SEDGMOOR PLACE	LONDON	SE5 7RQ
27	PILGRIMS CLOISTERS	116	SEDGMOOR PLACE	LONDON	SE5 7RQ
28	PILGRIMS CLOISTERS	116	SEDGMOOR PLACE	LONDON	SE5 7RQ
29	PILGRIMS CLOISTERS	116	SEDGMOOR PLACE	LONDON	SE5 7RQ
30	PILGRIMS CLOISTERS	116	SEDGMOOR PLACE	LONDON	SE5 7RQ
31	PILGRIMS CLOISTERS	116	SEDGMOOR PLACE	LONDON	SE5 7RQ
32	PILGRIMS CLOISTERS	116	SEDGMOOR PLACE	LONDON	SE5 7RQ
33	PILGRIMS CLOISTERS	116	SEDGMOOR PLACE	LONDON	SE5 7RQ
34	PILGRIMS CLOISTERS	116	SEDGMOOR PLACE	LONDON	SE5 7RQ
35	PILGRIMS CLOISTERS	116	SEDGMOOR PLACE	LONDON	SE5 7RQ
36	PILGRIMS CLOISTERS	116	SEDGMOOR PLACE	LONDON	SE5 7RQ
37	PILGRIMS CLOISTERS	116	SEDGMOOR PLACE	LONDON	SE5 7RQ
38	PILGRIMS CLOISTERS	116	SEDGMOOR PLACE	LONDON	SE5 7RQ
39	PILGRIMS CLOISTERS	116	SEDGMOOR PLACE	LONDON	SE5 7RQ
40	PILGRIMS CLOISTERS	116	SEDGMOOR PLACE	LONDON	SE5 7RQ
41	PILGRIMS CLOISTERS	116	SEDGMOOR PLACE	LONDON	SE5 7RQ
		118	SEDGMOOR PLACE	LONDON	SE5 7RT
		120	SEDGMOOR PLACE	LONDON	SE5 7RT
		122	SEDGMOOR PLACE	LONDON	SE5 7RT
		124	SEDGMOOR PLACE	LONDON	SE5 7RT
		126	SEDGMOOR PLACE	LONDON	SE5 7RT
		128	SEDGMOOR PLACE	LONDON	SE5 7RT
		130	SEDGMOOR PLACE	LONDON	SE5 7RT
		132	SEDGMOOR PLACE	LONDON	SE5 7RT
		134	SEDGMOOR PLACE	LONDON	SE5 7RT
		136	SEDGMOOR PLACE	LONDON	SE5 7RT
		138	SEDGMOOR PLACE	LONDON	SE5 7RT
		140	SEDGMOOR PLACE	LONDON	SE5 7RT
		142	SEDGMOOR PLACE	LONDON	SE5 7RT
		144	SEDGMOOR PLACE	LONDON	SE5 7RT
		146	SEDGMOOR PLACE	LONDON	SE5 7RT
		148	SEDGMOOR PLACE	LONDON	SE5 7RT
	FLAT 8	BLOSSOM COURT	SHIELD STREET	LONDON	SE15 6FT
	FLAT 9	BLOSSOM COURT	SHIELD STREET	LONDON	SE15 6FT
	FLAT 10	BLOSSOM COURT	SHIELD STREET	LONDON	SE15 6FT
	FLAT 11	BLOSSOM COURT	SHIELD STREET	LONDON	SE15 6FT
	FLAT 12	BLOSSOM COURT	SHIELD STREET	LONDON	SE15 6FT
	FLAT 13	BLOSSOM COURT	SHIELD STREET	LONDON	SE15 6FT
	FLAT 14	BLOSSOM COURT	SHIELD STREET	LONDON	SE15 6FT
	FLAT 15	BLOSSOM COURT	SHIELD STREET	LONDON	SE15 6FT
	FLAT 16	BLOSSOM COURT	SHIELD STREET	LONDON	SE15 6FT
	FLAT 17	BLOSSOM COURT	SHIELD STREET	LONDON	SE15 6FT
	FLAT 18	BLOSSOM COURT	SHIELD STREET	LONDON	SE15 6FT
	FLAT 19	BLOSSOM COURT	SHIELD STREET	LONDON	SE15 6FT
	FLAT 20	BLOSSOM COURT	SHIELD STREET	LONDON	SE15 6FT
	FLAT 38	LEYLAND COURT	SHIELD STREET	LONDON	SE15 6PJ
	FLAT 39	LEYLAND COURT	SHIELD STREET	LONDON	SE15 6PJ
	FLAT 40	LEYLAND COURT	SHIELD STREET	LONDON	SE15 6PJ
	FLAT 41	LEYLAND COURT	SHIELD STREET	LONDON	SE15 6PJ
	FLAT 42	LEYLAND COURT	SHIELD STREET	LONDON	SE15 6PJ
		45	SHURLAND GARDENS	LONDON	SE15 6JX
		46	SHURLAND GARDENS	LONDON	SE15 6JX
		47	SHURLAND GARDENS	LONDON	SE15 6JX
		48	SHURLAND GARDENS	LONDON	SE15 6JX
		49	SHURLAND GARDENS	LONDON	SE15 6JX
		50	SHURLAND GARDENS	LONDON	SE15 6JX
		51	SHURLAND GARDENS	LONDON	SE15 6JX
		52	SHURLAND GARDENS	LONDON	SE15 6JX
		53	SHURLAND GARDENS	LONDON	SE15 6JX
		54	SHURLAND GARDENS	LONDON	SE15 6JX
		55	SHURLAND GARDENS	LONDON	SE15 6JX
		56	SHURLAND GARDENS	LONDON	SE15 6JX
		57	SHURLAND GARDENS	LONDON	SE15 6JX
		58	SHURLAND GARDENS	LONDON	SE15 6JX
		59	SHURLAND GARDENS	LONDON	SE15 6JX
		60	SHURLAND GARDENS	LONDON	SE15 6JX
		61	SHURLAND GARDENS	LONDON	SE15 6JX
		62	SHURLAND GARDENS	LONDON	SE15 6JX

SCHEDULE 4 - PERMIT ELIGIBLE ADDRESSES

Organisation	Address line 1	Address line 2	Street name	City	Postcode
			63 SHURLAND GARDENS	LONDON	SE15 6JX
			64 SHURLAND GARDENS	LONDON	SE15 6JX
			65 SHURLAND GARDENS	LONDON	SE15 6JX
			66 SHURLAND GARDENS	LONDON	SE15 6JX
			67 SHURLAND GARDENS	LONDON	SE15 6JX
			68 SHURLAND GARDENS	LONDON	SE15 6JX
	FLAT 1		193 SOUTHAMPTON WAY	LONDON	SE5 7EJ
	FLAT 2		193 SOUTHAMPTON WAY	LONDON	SE5 7EJ
	FLAT 3		193 SOUTHAMPTON WAY	LONDON	SE5 7EJ
	FLAT 4		193 SOUTHAMPTON WAY	LONDON	SE5 7EJ
	FLAT 5		193 SOUTHAMPTON WAY	LONDON	SE5 7EJ
	FLAT 6		193 SOUTHAMPTON WAY	LONDON	SE5 7EJ
	FLAT 7		193 SOUTHAMPTON WAY	LONDON	SE5 7EJ
	FLAT 8		193 SOUTHAMPTON WAY	LONDON	SE5 7EJ
	FLAT 9		193 SOUTHAMPTON WAY	LONDON	SE5 7EJ
	FLAT 10		193 SOUTHAMPTON WAY	LONDON	SE5 7EJ
			201 SOUTHAMPTON WAY	LONDON	SE5 7EJ
			203 SOUTHAMPTON WAY	LONDON	SE5 7EQ
FLAT 1	STEPHEN LAWRENCE HOUSE		203 SOUTHAMPTON WAY	LONDON	SE5 7EQ
FLAT 2	STEPHEN LAWRENCE HOUSE		203 SOUTHAMPTON WAY	LONDON	SE5 7EQ
FLAT 3	STEPHEN LAWRENCE HOUSE		203 SOUTHAMPTON WAY	LONDON	SE5 7EQ
FLAT 4	STEPHEN LAWRENCE HOUSE		203 SOUTHAMPTON WAY	LONDON	SE5 7EQ
FLAT 5	STEPHEN LAWRENCE HOUSE		203 SOUTHAMPTON WAY	LONDON	SE5 7EQ
FLAT 6	STEPHEN LAWRENCE HOUSE		203 SOUTHAMPTON WAY	LONDON	SE5 7EQ
FLAT 7	STEPHEN LAWRENCE HOUSE		203 SOUTHAMPTON WAY	LONDON	SE5 7EQ
FLAT 8	STEPHEN LAWRENCE HOUSE		203 SOUTHAMPTON WAY	LONDON	SE5 7EQ
			205 SOUTHAMPTON WAY	LONDON	SE5 7EQ
			207 SOUTHAMPTON WAY	LONDON	SE5 7EQ
			209 SOUTHAMPTON WAY	LONDON	SE5 7EQ
			211 SOUTHAMPTON WAY	LONDON	SE5 7EQ
			213 SOUTHAMPTON WAY	LONDON	SE5 7EQ
			215 SOUTHAMPTON WAY	LONDON	SE5 7EQ
			217 SOUTHAMPTON WAY	LONDON	SE5 7EQ
			219 SOUTHAMPTON WAY	LONDON	SE5 7EQ
			221 SOUTHAMPTON WAY	LONDON	SE5 7EQ
			223 SOUTHAMPTON WAY	LONDON	SE5 7EQ
			225 SOUTHAMPTON WAY	LONDON	SE5 7EQ
			227 SOUTHAMPTON WAY	LONDON	SE5 7EQ
			229 SOUTHAMPTON WAY	LONDON	SE5 7EQ
			231 SOUTHAMPTON WAY	LONDON	SE5 7EQ
			233 SOUTHAMPTON WAY	LONDON	SE5 7EQ
			235 SOUTHAMPTON WAY	LONDON	SE5 7EQ
			237 SOUTHAMPTON WAY	LONDON	SE5 7EQ
			239 SOUTHAMPTON WAY	LONDON	SE5 7EQ
			241 SOUTHAMPTON WAY	LONDON	SE5 7EQ
	FLAT 1		243 SOUTHAMPTON WAY	LONDON	SE5 7EQ
	FLAT 2		243 SOUTHAMPTON WAY	LONDON	SE5 7EQ
	FLAT 3		243 SOUTHAMPTON WAY	LONDON	SE5 7EQ
	FLAT 4		243 SOUTHAMPTON WAY	LONDON	SE5 7EQ
	FLAT 5		243 SOUTHAMPTON WAY	LONDON	SE5 7EQ
	FLAT 6		243 SOUTHAMPTON WAY	LONDON	SE5 7EQ
	FLAT 7		243 SOUTHAMPTON WAY	LONDON	SE5 7EQ
	FLAT 8		243 SOUTHAMPTON WAY	LONDON	SE5 7EQ
W UDEN & SONS LTD			265 SOUTHAMPTON WAY	LONDON	SE5 7EN
			267 SOUTHAMPTON WAY	LONDON	SE5 7EN
			274 SOUTHAMPTON WAY	LONDON	SE5 7HH
			276 SOUTHAMPTON WAY	LONDON	SE5 7HH
			278 SOUTHAMPTON WAY	LONDON	SE5 7HH
			280 SOUTHAMPTON WAY	LONDON	SE5 7HH
	FLAT 1		282 SOUTHAMPTON WAY	LONDON	SE5 7HH
	FLAT 2		282 SOUTHAMPTON WAY	LONDON	SE5 7HH
	FLAT 3		282 SOUTHAMPTON WAY	LONDON	SE5 7HH
	FLAT 4		282 SOUTHAMPTON WAY	LONDON	SE5 7HH
	FLAT 5		282 SOUTHAMPTON WAY	LONDON	SE5 7HH
	FLAT 6		282 SOUTHAMPTON WAY	LONDON	SE5 7HH
	FLAT 7		282 SOUTHAMPTON WAY	LONDON	SE5 7HH
	FLAT 8		282 SOUTHAMPTON WAY	LONDON	SE5 7HH
			292 SOUTHAMPTON WAY	LONDON	SE5 7HQ
			294 SOUTHAMPTON WAY	LONDON	SE5 7HQ
			296 SOUTHAMPTON WAY	LONDON	SE5 7HQ
	FLAT 1		296 SOUTHAMPTON WAY	LONDON	SE5 7HQ
	FLAT 2		296 SOUTHAMPTON WAY	LONDON	SE5 7HQ
	FLAT 3		296 SOUTHAMPTON WAY	LONDON	SE5 7HQ
	FLAT 4		296 SOUTHAMPTON WAY	LONDON	SE5 7HQ
	FLAT 5		296 SOUTHAMPTON WAY	LONDON	SE5 7HQ
	FLAT 6		296 SOUTHAMPTON WAY	LONDON	SE5 7HQ
	FLAT 7		296 SOUTHAMPTON WAY	LONDON	SE5 7HQ
	FLAT 8		296 SOUTHAMPTON WAY	LONDON	SE5 7HQ
	FLAT 9		296 SOUTHAMPTON WAY	LONDON	SE5 7HQ
	FLAT 10		296 SOUTHAMPTON WAY	LONDON	SE5 7HQ
	FLAT 11		296 SOUTHAMPTON WAY	LONDON	SE5 7HQ
	FLAT 12		296 SOUTHAMPTON WAY	LONDON	SE5 7HQ
	FLAT 13		296 SOUTHAMPTON WAY	LONDON	SE5 7HQ
	FLAT 14		296 SOUTHAMPTON WAY	LONDON	SE5 7HQ

SCHEDULE 4 - PERMIT ELIGIBLE ADDRESSES

Organisation	Address line 1	Address line 2	Street name	City	Postcode
	FLAT 17	60	ST GEORGE'S WAY	LONDON	SE15 6QR
	FLAT 18	60	ST GEORGE'S WAY	LONDON	SE15 6QR
	FLAT 19	60	ST GEORGE'S WAY	LONDON	SE15 6QR
	FLAT 20	60	ST GEORGE'S WAY	LONDON	SE15 6QR
	FLAT 21	60	ST GEORGE'S WAY	LONDON	SE15 6QR
	FLAT 22	60	ST GEORGE'S WAY	LONDON	SE15 6QR
	FLAT 23	60	ST GEORGE'S WAY	LONDON	SE15 6QR
	FLAT 24	60	ST GEORGE'S WAY	LONDON	SE15 6QR
	FLAT 25	60	ST GEORGE'S WAY	LONDON	SE15 6QR
	FLAT 26	60	ST GEORGE'S WAY	LONDON	SE15 6QR
	FLAT 27	60	ST GEORGE'S WAY	LONDON	SE15 6QR
	FLAT 28	60	ST GEORGE'S WAY	LONDON	SE15 6QR
	FLAT 29	60	ST GEORGE'S WAY	LONDON	SE15 6QR
	FLAT 30	60	ST GEORGE'S WAY	LONDON	SE15 6QR
	FLAT 31	60	ST GEORGE'S WAY	LONDON	SE15 6QR
	FLAT 32	60	ST GEORGE'S WAY	LONDON	SE15 6QR
	FLAT 33	60	ST GEORGE'S WAY	LONDON	SE15 6QR
	FLAT 34	60	ST GEORGE'S WAY	LONDON	SE15 6QR
	FLAT 35	60	ST GEORGE'S WAY	LONDON	SE15 6QR
	FLAT 36	62	ST GEORGE'S WAY	LONDON	SE15 6QS
	FLAT 37	62	ST GEORGE'S WAY	LONDON	SE15 6QS
	FLAT 38	62	ST GEORGE'S WAY	LONDON	SE15 6QS
	FLAT 39	62	ST GEORGE'S WAY	LONDON	SE15 6QS
	FLAT 40	62	ST GEORGE'S WAY	LONDON	SE15 6QS
	FLAT 41	62	ST GEORGE'S WAY	LONDON	SE15 6QS
	FLAT 42	62	ST GEORGE'S WAY	LONDON	SE15 6QS
	FLAT 43	62	ST GEORGE'S WAY	LONDON	SE15 6QS
	FLAT 44	62	ST GEORGE'S WAY	LONDON	SE15 6QS
	FLAT 45	62	ST GEORGE'S WAY	LONDON	SE15 6QS
	FLAT 46	62	ST GEORGE'S WAY	LONDON	SE15 6QS
	FLAT 47	62	ST GEORGE'S WAY	LONDON	SE15 6QS
	FLAT 48	62	ST GEORGE'S WAY	LONDON	SE15 6QS
	FLAT 49	62	ST GEORGE'S WAY	LONDON	SE15 6QS
	FLAT 50	62	ST GEORGE'S WAY	LONDON	SE15 6QS
	FLAT 51	62	ST GEORGE'S WAY	LONDON	SE15 6QS
	FLAT 52	62	ST GEORGE'S WAY	LONDON	SE15 6QS
	FLAT 53	62	ST GEORGE'S WAY	LONDON	SE15 6QS
	FLAT 54	62	ST GEORGE'S WAY	LONDON	SE15 6QS
	FLAT 55	62	ST GEORGE'S WAY	LONDON	SE15 6QS
	FLAT 56	64	ST GEORGE'S WAY	LONDON	SE15 6QW
	FLAT 57	64	ST GEORGE'S WAY	LONDON	SE15 6QW
	FLAT 58	64	ST GEORGE'S WAY	LONDON	SE15 6QW
	FLAT 59	64	ST GEORGE'S WAY	LONDON	SE15 6QW
	FLAT 60	64	ST GEORGE'S WAY	LONDON	SE15 6QW
	FLAT 61	64	ST GEORGE'S WAY	LONDON	SE15 6QW
	FLAT 62	64	ST GEORGE'S WAY	LONDON	SE15 6QW
	FLAT 63	64	ST GEORGE'S WAY	LONDON	SE15 6QW
	FLAT 64	64	ST GEORGE'S WAY	LONDON	SE15 6QW
	FLAT 65	64	ST GEORGE'S WAY	LONDON	SE15 6QW
	FLAT 66	64	ST GEORGE'S WAY	LONDON	SE15 6QW
	FLAT 67	64	ST GEORGE'S WAY	LONDON	SE15 6QW
	FLAT 68	64	ST GEORGE'S WAY	LONDON	SE15 6QW
	FLAT 69	64	ST GEORGE'S WAY	LONDON	SE15 6QW
	FLAT 70	64	ST GEORGE'S WAY	LONDON	SE15 6QW
		68	ST GEORGE'S WAY	LONDON	SE15 6QT
	FLAT 1	70	ST GEORGE'S WAY	LONDON	SE15 6QT
	FLAT 2	70	ST GEORGE'S WAY	LONDON	SE15 6QT
	FLAT 3	70	ST GEORGE'S WAY	LONDON	SE15 6QT
	FLAT 4	70	ST GEORGE'S WAY	LONDON	SE15 6QT
	FLAT 5	70	ST GEORGE'S WAY	LONDON	SE15 6QT
	FLAT 6	70	ST GEORGE'S WAY	LONDON	SE15 6QT
	FLAT 7	70	ST GEORGE'S WAY	LONDON	SE15 6QT
	FLAT 8	70	ST GEORGE'S WAY	LONDON	SE15 6QT
	FLAT 9	70	ST GEORGE'S WAY	LONDON	SE15 6QT
	FLAT 10	70	ST GEORGE'S WAY	LONDON	SE15 6QT
	FLAT 11	70	ST GEORGE'S WAY	LONDON	SE15 6QT
	FLAT 12	70	ST GEORGE'S WAY	LONDON	SE15 6QT
		72	ST GEORGE'S WAY	LONDON	SE15 6QT
		74	ST GEORGE'S WAY	LONDON	SE15 6QT
	FLAT 1	76	ST GEORGE'S WAY	LONDON	SE15 6QT
	FLAT 2	76	ST GEORGE'S WAY	LONDON	SE15 6QT
	FLAT 3	76	ST GEORGE'S WAY	LONDON	SE15 6QT
	FLAT 4	76	ST GEORGE'S WAY	LONDON	SE15 6QT
	FLAT 5	76	ST GEORGE'S WAY	LONDON	SE15 6QT
	FLAT 6	76	ST GEORGE'S WAY	LONDON	SE15 6QT
	FLAT 7	76	ST GEORGE'S WAY	LONDON	SE15 6QT
	FLAT 8	76	ST GEORGE'S WAY	LONDON	SE15 6QT
	FLAT 9	76	ST GEORGE'S WAY	LONDON	SE15 6QT
	FLAT 10	76	ST GEORGE'S WAY	LONDON	SE15 6QT
	FLAT 11	76	ST GEORGE'S WAY	LONDON	SE15 6QT
	FLAT 12	76	ST GEORGE'S WAY	LONDON	SE15 6QT
		78	ST GEORGE'S WAY	LONDON	SE15 6QT
		80	ST GEORGE'S WAY	LONDON	SE15 6QT

SCHEDULE 4 - PERMIT ELIGIBLE ADDRESSES

Organisation	Address line 1	Address line 2	Street name	City	Postcode
	FLAT 1	82	ST GEORGE'S WAY	LONDON	SE15 6QT
	FLAT 2	82	ST GEORGE'S WAY	LONDON	SE15 6QT
	FLAT 3	82	ST GEORGE'S WAY	LONDON	SE15 6QT
	FLAT 4	82	ST GEORGE'S WAY	LONDON	SE15 6QT
	FLAT 5	82	ST GEORGE'S WAY	LONDON	SE15 6QT
	FLAT 6	82	ST GEORGE'S WAY	LONDON	SE15 6QT
	FLAT 7	82	ST GEORGE'S WAY	LONDON	SE15 6QT
	FLAT 8	82	ST GEORGE'S WAY	LONDON	SE15 6QT
	FLAT 9	82	ST GEORGE'S WAY	LONDON	SE15 6QT
	FLAT 10	82	ST GEORGE'S WAY	LONDON	SE15 6QT
	FLAT 11	82	ST GEORGE'S WAY	LONDON	SE15 6QT
	FLAT 12	82	ST GEORGE'S WAY	LONDON	SE15 6QT
		84	ST GEORGE'S WAY	LONDON	SE15 6QT
		86	ST GEORGE'S WAY	LONDON	SE15 6QT
	FLAT 1	88	ST GEORGE'S WAY	LONDON	SE15 6QT
	FLAT 2	88	ST GEORGE'S WAY	LONDON	SE15 6QT
	FLAT 3	88	ST GEORGE'S WAY	LONDON	SE15 6QT
	FLAT 4	88	ST GEORGE'S WAY	LONDON	SE15 6QT
	FLAT 5	88	ST GEORGE'S WAY	LONDON	SE15 6QT
	FLAT 6	88	ST GEORGE'S WAY	LONDON	SE15 6QT
	FLAT 7	88	ST GEORGE'S WAY	LONDON	SE15 6QT
	FLAT 8	88	ST GEORGE'S WAY	LONDON	SE15 6QT
	FLAT 9	88	ST GEORGE'S WAY	LONDON	SE15 6QT
	FLAT 10	88	ST GEORGE'S WAY	LONDON	SE15 6QT
	FLAT 11	88	ST GEORGE'S WAY	LONDON	SE15 6QT
	FLAT 12	88	ST GEORGE'S WAY	LONDON	SE15 6QT
		90	ST GEORGE'S WAY	LONDON	SE15 6QT
		92	ST GEORGE'S WAY	LONDON	SE15 6QT
	FLAT 1	94	ST GEORGE'S WAY	LONDON	SE15 6QT
	FLAT 2	94	ST GEORGE'S WAY	LONDON	SE15 6QT
	FLAT 3	94	ST GEORGE'S WAY	LONDON	SE15 6QT
	FLAT 4	94	ST GEORGE'S WAY	LONDON	SE15 6QT
	FLAT 5	94	ST GEORGE'S WAY	LONDON	SE15 6QT
	FLAT 6	94	ST GEORGE'S WAY	LONDON	SE15 6QT
	FLAT 7	94	ST GEORGE'S WAY	LONDON	SE15 6QT
	FLAT 8	94	ST GEORGE'S WAY	LONDON	SE15 6QT
	FLAT 9	94	ST GEORGE'S WAY	LONDON	SE15 6QT
	FLAT 10	94	ST GEORGE'S WAY	LONDON	SE15 6QT
	FLAT 11	94	ST GEORGE'S WAY	LONDON	SE15 6QT
	FLAT 12	94	ST GEORGE'S WAY	LONDON	SE15 6QT
		96	ST GEORGE'S WAY	LONDON	SE15 6QT
		WICKWAY			
		COMMUNITY CENTRE	ST GEORGE'S WAY	LONDON	SE15 6PL
		1	STANSWOOD GARDENS	LONDON	SE5 7SQ
		2	STANSWOOD GARDENS	LONDON	SE5 7SQ
		3	STANSWOOD GARDENS	LONDON	SE5 7SQ
		4	STANSWOOD GARDENS	LONDON	SE5 7SQ
		5	STANSWOOD GARDENS	LONDON	SE5 7SQ
		6	STANSWOOD GARDENS	LONDON	SE5 7SQ
		7	STANSWOOD GARDENS	LONDON	SE5 7SQ
		8	STANSWOOD GARDENS	LONDON	SE5 7SQ
		9	STANSWOOD GARDENS	LONDON	SE5 7SQ
		10	STANSWOOD GARDENS	LONDON	SE5 7SQ
		11	STANSWOOD GARDENS	LONDON	SE5 7SQ
		12	STANSWOOD GARDENS	LONDON	SE5 7SQ
		13	STANSWOOD GARDENS	LONDON	SE5 7SQ
		14	STANSWOOD GARDENS	LONDON	SE5 7SQ
		15	STANSWOOD GARDENS	LONDON	SE5 7SQ
		16	STANSWOOD GARDENS	LONDON	SE5 7SQ
		17	STANSWOOD GARDENS	LONDON	SE5 7SQ
		18	STANSWOOD GARDENS	LONDON	SE5 7SQ
		19	STANSWOOD GARDENS	LONDON	SE5 7SQ
		20	STANSWOOD GARDENS	LONDON	SE5 7SQ
		21	STANSWOOD GARDENS	LONDON	SE5 7SQ
		22	STANSWOOD GARDENS	LONDON	SE5 7SQ
		23	STANSWOOD GARDENS	LONDON	SE5 7SQ
		24	STANSWOOD GARDENS	LONDON	SE5 7SQ
		25	STANSWOOD GARDENS	LONDON	SE5 7SQ
		26	STANSWOOD GARDENS	LONDON	SE5 7SQ
		27	STANSWOOD GARDENS	LONDON	SE5 7SQ
		28	STANSWOOD GARDENS	LONDON	SE5 7SQ
		29	STANSWOOD GARDENS	LONDON	SE5 7SQ
		30	STANSWOOD GARDENS	LONDON	SE5 7SQ
		31	STANSWOOD GARDENS	LONDON	SE5 7SQ
		32	STANSWOOD GARDENS	LONDON	SE5 7SQ
		33	STANSWOOD GARDENS	LONDON	SE5 7SQ
		34	STANSWOOD GARDENS	LONDON	SE5 7SQ
		35	STANSWOOD GARDENS	LONDON	SE5 7SQ
		36	STANSWOOD GARDENS	LONDON	SE5 7SQ
		37	STANSWOOD GARDENS	LONDON	SE5 7SQ
		38	STANSWOOD GARDENS	LONDON	SE5 7SQ
		39	STANSWOOD GARDENS	LONDON	SE5 7SQ
		40	STANSWOOD GARDENS	LONDON	SE5 7SQ

SCHEDULE 4 - PERMIT ELIGIBLE ADDRESSES

<i>Organisation</i>	<i>Address line 1</i>	<i>Address line 2</i>	<i>Street name</i>	<i>City</i>	<i>Postcode</i>
		41	STANSWOOD GARDENS	LONDON	SE5 7SQ
		42	STANSWOOD GARDENS	LONDON	SE5 7SQ
		43	STANSWOOD GARDENS	LONDON	SE5 7SR
		44	STANSWOOD GARDENS	LONDON	SE5 7SR
		45	STANSWOOD GARDENS	LONDON	SE5 7SR
		46	STANSWOOD GARDENS	LONDON	SE5 7SR
		47	STANSWOOD GARDENS	LONDON	SE5 7SR
		48	STANSWOOD GARDENS	LONDON	SE5 7SR
		49	STANSWOOD GARDENS	LONDON	SE5 7SR
		50	STANSWOOD GARDENS	LONDON	SE5 7SR
		51	STANSWOOD GARDENS	LONDON	SE5 7SR
		52	STANSWOOD GARDENS	LONDON	SE5 7SR
		53	STANSWOOD GARDENS	LONDON	SE5 7SR
		54	STANSWOOD GARDENS	LONDON	SE5 7SR
		55	STANSWOOD GARDENS	LONDON	SE5 7SR
		56	STANSWOOD GARDENS	LONDON	SE5 7SR
		57	STANSWOOD GARDENS	LONDON	SE5 7SR
		58	STANSWOOD GARDENS	LONDON	SE5 7SR
		59	STANSWOOD GARDENS	LONDON	SE5 7SR
		60	STANSWOOD GARDENS	LONDON	SE5 7SR
		61	STANSWOOD GARDENS	LONDON	SE5 7SR
		62	STANSWOOD GARDENS	LONDON	SE5 7SR
		63	STANSWOOD GARDENS	LONDON	SE5 7SR
		64	STANSWOOD GARDENS	LONDON	SE5 7SR
		65	STANSWOOD GARDENS	LONDON	SE5 7SR
		66	STANSWOOD GARDENS	LONDON	SE5 7SR
		67	STANSWOOD GARDENS	LONDON	SE5 7SR
		68	STANSWOOD GARDENS	LONDON	SE5 7SR
		69	STANSWOOD GARDENS	LONDON	SE5 7SR
		70	STANSWOOD GARDENS	LONDON	SE5 7SR
		71	STANSWOOD GARDENS	LONDON	SE5 7SR
		72	STANSWOOD GARDENS	LONDON	SE5 7SR
		73	STANSWOOD GARDENS	LONDON	SE5 7SR
		74	STANSWOOD GARDENS	LONDON	SE5 7SR
		75	STANSWOOD GARDENS	LONDON	SE5 7SR
		76	STANSWOOD GARDENS	LONDON	SE5 7SR
		77	STANSWOOD GARDENS	LONDON	SE5 7SR
		78	STANSWOOD GARDENS	LONDON	SE5 7SR
		79	STANSWOOD GARDENS	LONDON	SE5 7SR
		80	STANSWOOD GARDENS	LONDON	SE5 7SR
		81	STANSWOOD GARDENS	LONDON	SE5 7SR
		82	STANSWOOD GARDENS	LONDON	SE5 7SR
		83	STANSWOOD GARDENS	LONDON	SE5 7SR
		84	STANSWOOD GARDENS	LONDON	SE5 7SR
		85	STANSWOOD GARDENS	LONDON	SE5 7SR
		86	STANSWOOD GARDENS	LONDON	SE5 7SR
		87	STANSWOOD GARDENS	LONDON	SE5 7SR
		88	STANSWOOD GARDENS	LONDON	SE5 7SR
		89	STANSWOOD GARDENS	LONDON	SE5 7SR
		90	STANSWOOD GARDENS	LONDON	SE5 7SR
		91	STANSWOOD GARDENS	LONDON	SE5 7SR
		92	STANSWOOD GARDENS	LONDON	SE5 7SR
		93	STANSWOOD GARDENS	LONDON	SE5 7SR
		94	STANSWOOD GARDENS	LONDON	SE5 7SR
		95	STANSWOOD GARDENS	LONDON	SE5 7SR
		96	STANSWOOD GARDENS	LONDON	SE5 7SR
		1	STOPES STREET	LONDON	SE15 5GE
		3	STOPES STREET	LONDON	SE15 5GE
		5	STOPES STREET	LONDON	SE15 5GE
		7	STOPES STREET	LONDON	SE15 5GE
		9	STOPES STREET	LONDON	SE15 5GE
		11	STOPES STREET	LONDON	SE15 5GE
		13	STOPES STREET	LONDON	SE15 5GE
		14	STOPES STREET	LONDON	SE15 5GE
		15	STOPES STREET	LONDON	SE15 5GE
		16	STOPES STREET	LONDON	SE15 5GE
		17	STOPES STREET	LONDON	SE15 5GE
		18	STOPES STREET	LONDON	SE15 5GE
		20	STOPES STREET	LONDON	SE15 5GE
		20	SUMNER ROAD	LONDON	SE15 6LA
		20A	SUMNER ROAD	LONDON	SE15 6LA
		22	SUMNER ROAD	LONDON	SE15 6LA
		22A	SUMNER ROAD	LONDON	SE15 6LA
		24	SUMNER ROAD	LONDON	SE15 6LA
		24A	SUMNER ROAD	LONDON	SE15 6LA
		26	SUMNER ROAD	LONDON	SE15 6LA
		26A	SUMNER ROAD	LONDON	SE15 6LA
		28	SUMNER ROAD	LONDON	SE15 6LA
		28A	SUMNER ROAD	LONDON	SE15 6LA
		30	SUMNER ROAD	LONDON	SE15 6LA
		30A	SUMNER ROAD	LONDON	SE15 6LA
		40	SUMNER ROAD	LONDON	SE15 6LA
		53	SUMNER ROAD	LONDON	SE15 6LA

SCHEDULE 4 - PERMIT ELIGIBLE ADDRESSES

Organisation	Address line 1	Address line 2	Street name	City	Postcode
			55 SUMNER ROAD	LONDON	SE15 6LA
			57 SUMNER ROAD	LONDON	SE15 6LA
			59 SUMNER ROAD	LONDON	SE15 6LA
			61 SUMNER ROAD	LONDON	SE15 6LA
			63 SUMNER ROAD	LONDON	SE15 6LA
			65 SUMNER ROAD	LONDON	SE15 6LA
			67 SUMNER ROAD	LONDON	SE15 6LA
	FLAT 1		69 SUMNER ROAD	LONDON	SE15 6LA
	FLAT 2		69 SUMNER ROAD	LONDON	SE15 6LA
	FLAT 3		69 SUMNER ROAD	LONDON	SE15 6LA
	FLAT 4		69 SUMNER ROAD	LONDON	SE15 6LA
	FLAT 5		69 SUMNER ROAD	LONDON	SE15 6LA
	FLAT 6		69 SUMNER ROAD	LONDON	SE15 6LA
	CORNERSTONE COMMUNITY CENTRE				
LIVING ACCOMMODATION	MCCABES TAVERN	82	SUMNER ROAD	LONDON	SE15 6FA
	MCCABES TAVERN	107	SUMNER ROAD	LONDON	SE15 6JU
	FLAT 1	107	SUMNER ROAD	LONDON	SE15 6JU
	FLAT 2	133	SUMNER ROAD	LONDON	SE15 6JL
	FLAT 3	133	SUMNER ROAD	LONDON	SE15 6JL
	FLAT 4	133	SUMNER ROAD	LONDON	SE15 6JL
	FLAT 5	133	SUMNER ROAD	LONDON	SE15 6JL
	FLAT 6	133	SUMNER ROAD	LONDON	SE15 6JL
	FLAT 7	133	SUMNER ROAD	LONDON	SE15 6JL
	FLAT 8	133	SUMNER ROAD	LONDON	SE15 6JL
EREN EXPRESS LTD	GROUND FLOOR	133	SUMNER ROAD	LONDON	SE15 6JL
FAITH LIFE CHRISTIAN MINISTRIES UNIT F6	SOJOURNER TRUTH COMMUNITY CENTRE	161	SUMNER ROAD	LONDON	SE15 6JL
FAITH LIFE CHRISTIAN MINISTRIES UNIT F8	SOJOURNER TRUTH COMMUNITY CENTRE	161	SUMNER ROAD	LONDON	SE15 6JL
GROUNDWORK LONDON UNIT M6 TO M8	SOJOURNER TRUTH COMMUNITY CENTRE	161	SUMNER ROAD	LONDON	SE15 6JL
K & O CHILDCARE LTD	SOJOURNER TRUTH COMMUNITY CENTRE	161	SUMNER ROAD	LONDON	SE15 6JL
L B SOUTHWARK PROPERTY DIVISION	SOJOURNER TRUTH COMMUNITY CENTRE	161	SUMNER ROAD	LONDON	SE15 6JL
L B SOUTHWARK PROPERTY DIVISION UNIT F5	SOJOURNER TRUTH COMMUNITY CENTRE	161	SUMNER ROAD	LONDON	SE15 6JL
L B SOUTHWARK PROPERTY DIVISION UNIT F9	SOJOURNER TRUTH COMMUNITY CENTRE	161	SUMNER ROAD	LONDON	SE15 6JL
L B SOUTHWARK PROPERTY DIVISION UNIT G5	SOJOURNER TRUTH COMMUNITY CENTRE	161	SUMNER ROAD	LONDON	SE15 6JL
LOCAL ACCOUNTANCY PROJECT UNIT M1 TO M3	SOJOURNER TRUTH COMMUNITY CENTRE	161	SUMNER ROAD	LONDON	SE15 6JL
PECKHAM BEFRIENDERS UNIT M11	SOJOURNER TRUTH COMMUNITY CENTRE	161	SUMNER ROAD	LONDON	SE15 6JL
SOUTHWARK REFUGEE PROJECT LTD UNIT G1 TO G4	SOJOURNER TRUTH COMMUNITY CENTRE	161	SUMNER ROAD	LONDON	SE15 6JL
UNIT F1 TO F3	SOJOURNER TRUTH COMMUNITY CENTRE	161	SUMNER ROAD	LONDON	SE15 6JL
UNIT G6 AND M4	SOJOURNER TRUTH COMMUNITY CENTRE	161	SUMNER ROAD	LONDON	SE15 6JL
UNIT M12	SOJOURNER TRUTH COMMUNITY CENTRE	161	SUMNER ROAD	LONDON	SE15 6JL
UNIT M9 TO M10	SOJOURNER TRUTH COMMUNITY CENTRE	161	SUMNER ROAD	LONDON	SE15 6JL
AUTOS GARAGE		163	SUMNER ROAD	LONDON	SE15 6JL
		163B	SUMNER ROAD	LONDON	SE15 6JL
		165	SUMNER ROAD	LONDON	SE15 6JL
FLAT 1	MANSFIELD COURT	166	SUMNER ROAD	LONDON	SE15 6JL
FLAT 10	MANSFIELD COURT	166	SUMNER ROAD	LONDON	SE15 6JL
FLAT 11	MANSFIELD COURT	166	SUMNER ROAD	LONDON	SE15 6JL
FLAT 12	MANSFIELD COURT	166	SUMNER ROAD	LONDON	SE15 6JL
FLAT 13	MANSFIELD COURT	166	SUMNER ROAD	LONDON	SE15 6JL
FLAT 14	MANSFIELD COURT	166	SUMNER ROAD	LONDON	SE15 6JL
FLAT 15	MANSFIELD COURT	166	SUMNER ROAD	LONDON	SE15 6JL
FLAT 16	MANSFIELD COURT	166	SUMNER ROAD	LONDON	SE15 6JL
FLAT 17	MANSFIELD COURT	166	SUMNER ROAD	LONDON	SE15 6JL
FLAT 18	MANSFIELD COURT	166	SUMNER ROAD	LONDON	SE15 6JL
FLAT 19	MANSFIELD COURT	166	SUMNER ROAD	LONDON	SE15 6JL
FLAT 2	MANSFIELD COURT	166	SUMNER ROAD	LONDON	SE15 6JL
FLAT 20	MANSFIELD COURT	166	SUMNER ROAD	LONDON	SE15 6JL
FLAT 21	MANSFIELD COURT	166	SUMNER ROAD	LONDON	SE15 6JL
FLAT 22	MANSFIELD COURT	166	SUMNER ROAD	LONDON	SE15 6JL
FLAT 23	MANSFIELD COURT	166	SUMNER ROAD	LONDON	SE15 6JL
FLAT 24	MANSFIELD COURT	166	SUMNER ROAD	LONDON	SE15 6JL
FLAT 25	MANSFIELD COURT	166	SUMNER ROAD	LONDON	SE15 6JL
FLAT 26	MANSFIELD COURT	166	SUMNER ROAD	LONDON	SE15 6JL
FLAT 27	MANSFIELD COURT	166	SUMNER ROAD	LONDON	SE15 6JL
FLAT 28	MANSFIELD COURT	166	SUMNER ROAD	LONDON	SE15 6JL
FLAT 29	MANSFIELD COURT	166	SUMNER ROAD	LONDON	SE15 6JL
FLAT 3	MANSFIELD COURT	166	SUMNER ROAD	LONDON	SE15 6JL
FLAT 30	MANSFIELD COURT	166	SUMNER ROAD	LONDON	SE15 6JL
FLAT 31	MANSFIELD COURT	166	SUMNER ROAD	LONDON	SE15 6JL
FLAT 32	MANSFIELD COURT	166	SUMNER ROAD	LONDON	SE15 6JL
FLAT 33	MANSFIELD COURT	166	SUMNER ROAD	LONDON	SE15 6JL
FLAT 34	MANSFIELD COURT	166	SUMNER ROAD	LONDON	SE15 6JL
FLAT 35	MANSFIELD COURT	166	SUMNER ROAD	LONDON	SE15 6JL

SCHEDULE 4 - PERMIT ELIGIBLE ADDRESSES

Organisation	Address line 1	Address line 2	Street name	City	Postcode
FLAT 36	MANSFIELD COURT	166	SUMNER ROAD	LONDON	SE15 6JL
FLAT 37	MANSFIELD COURT	166	SUMNER ROAD	LONDON	SE15 6JL
FLAT 38	MANSFIELD COURT	166	SUMNER ROAD	LONDON	SE15 6JL
FLAT 39	MANSFIELD COURT	166	SUMNER ROAD	LONDON	SE15 6JL
FLAT 4	MANSFIELD COURT	166	SUMNER ROAD	LONDON	SE15 6JL
FLAT 5	MANSFIELD COURT	166	SUMNER ROAD	LONDON	SE15 6JL
FLAT 6	MANSFIELD COURT	166	SUMNER ROAD	LONDON	SE15 6JL
FLAT 7	MANSFIELD COURT	166	SUMNER ROAD	LONDON	SE15 6JL
FLAT 8	MANSFIELD COURT	166	SUMNER ROAD	LONDON	SE15 6JL
FLAT 9	MANSFIELD COURT	166	SUMNER ROAD	LONDON	SE15 6JL
		167	SUMNER ROAD	LONDON	SE15 6JL
		167A	SUMNER ROAD	LONDON	SE15 6JL
1	HENRY AMON COURT	169	SUMNER ROAD	LONDON	SE15 6JW
2	HENRY AMON COURT	169	SUMNER ROAD	LONDON	SE15 6JW
3	HENRY AMON COURT	169	SUMNER ROAD	LONDON	SE15 6JW
4	HENRY AMON COURT	169	SUMNER ROAD	LONDON	SE15 6JW
5	HENRY AMON COURT	169	SUMNER ROAD	LONDON	SE15 6JW
6	HENRY AMON COURT	169	SUMNER ROAD	LONDON	SE15 6JW
7	HENRY AMON COURT	169	SUMNER ROAD	LONDON	SE15 6JW
8	HENRY AMON COURT	169	SUMNER ROAD	LONDON	SE15 6JW
	FLAT 1	170	SUMNER ROAD	LONDON	SE15 6JL
	FLAT 10	170	SUMNER ROAD	LONDON	SE15 6JL
	FLAT 11	170	SUMNER ROAD	LONDON	SE15 6JL
	FLAT 12	170	SUMNER ROAD	LONDON	SE15 6JL
	FLAT 13	170	SUMNER ROAD	LONDON	SE15 6JL
	FLAT 14	170	SUMNER ROAD	LONDON	SE15 6JL
	FLAT 2	170	SUMNER ROAD	LONDON	SE15 6JL
	FLAT 3	170	SUMNER ROAD	LONDON	SE15 6JL
	FLAT 4	170	SUMNER ROAD	LONDON	SE15 6JL
	FLAT 5	170	SUMNER ROAD	LONDON	SE15 6JL
	FLAT 6	170	SUMNER ROAD	LONDON	SE15 6JL
	FLAT 7	170	SUMNER ROAD	LONDON	SE15 6JL
	FLAT 8	170	SUMNER ROAD	LONDON	SE15 6JL
	FLAT 9	170	SUMNER ROAD	LONDON	SE15 6JL
		171	SUMNER ROAD	LONDON	SE15 5GW
		172	SUMNER ROAD	LONDON	SE15 6JL
		173	SUMNER ROAD	LONDON	SE15 5GW
		174	SUMNER ROAD	LONDON	SE15 6JL
		175	SUMNER ROAD	LONDON	SE15 5GW
		176	SUMNER ROAD	LONDON	SE15 6JL
		177	SUMNER ROAD	LONDON	SE15 5GW
		178	SUMNER ROAD	LONDON	SE15 6JL
		179	SUMNER ROAD	LONDON	SE15 5GW
		180	SUMNER ROAD	LONDON	SE15 6JL
		181	SUMNER ROAD	LONDON	SE15 5GW
		182	SUMNER ROAD	LONDON	SE15 6JL
		183	SUMNER ROAD	LONDON	SE15 5GW
		184	SUMNER ROAD	LONDON	SE15 6JL
		185	SUMNER ROAD	LONDON	SE15 5GW
		186	SUMNER ROAD	LONDON	SE15 6JL
		187	SUMNER ROAD	LONDON	SE15 5GW
		188	SUMNER ROAD	LONDON	SE15 6JL
		189	SUMNER ROAD	LONDON	SE15 5GW
		190	SUMNER ROAD	LONDON	SE15 6JL
		191	SUMNER ROAD	LONDON	SE15 5GW
		192	SUMNER ROAD	LONDON	SE15 6JL
		193	SUMNER ROAD	LONDON	SE15 5GW
		195	SUMNER ROAD	LONDON	SE15 5GW
	FLAT 1	196	SUMNER ROAD	LONDON	SE15 6JL
	FLAT 2	196	SUMNER ROAD	LONDON	SE15 6JL
	FLAT 3	196	SUMNER ROAD	LONDON	SE15 6JL
	FLAT 4	196	SUMNER ROAD	LONDON	SE15 6JL
	FLAT 5	196	SUMNER ROAD	LONDON	SE15 6JL
	FLAT 6	196	SUMNER ROAD	LONDON	SE15 6JL
		197	SUMNER ROAD	LONDON	SE15 5GW
	FLAT 1	198	SUMNER ROAD	LONDON	SE15 5GA
	FLAT 2	198	SUMNER ROAD	LONDON	SE15 5GA
	FLAT 3	198	SUMNER ROAD	LONDON	SE15 5GA
	FLAT 4	198	SUMNER ROAD	LONDON	SE15 5GA
	FLAT 5	198	SUMNER ROAD	LONDON	SE15 5GA
	FLAT 6	198	SUMNER ROAD	LONDON	SE15 5GA
	FLAT 7	198	SUMNER ROAD	LONDON	SE15 5GA
	FLAT 8	198	SUMNER ROAD	LONDON	SE15 5GA
		200	SUMNER ROAD	LONDON	SE15 5GA
		202	SUMNER ROAD	LONDON	SE15 5GA
		204	SUMNER ROAD	LONDON	SE15 5GA
		206	SUMNER ROAD	LONDON	SE15 5GA
		208	SUMNER ROAD	LONDON	SE15 5GA
		210	SUMNER ROAD	LONDON	SE15 5GA
		212	SUMNER ROAD	LONDON	SE15 5GA
		214	SUMNER ROAD	LONDON	SE15 5GA
		216	SUMNER ROAD	LONDON	SE15 5GA
		218	SUMNER ROAD	LONDON	SE15 5GA

SCHEDULE 4 - PERMIT ELIGIBLE ADDRESSES

Organisation	Address line 1	Address line 2	Street name	City	Postcode
		220	SUMNER ROAD	LONDON	SE15 5GA
		222	SUMNER ROAD	LONDON	SE15 5GA
		224	SUMNER ROAD	LONDON	SE15 5GA
		226	SUMNER ROAD	LONDON	SE15 5GA
		228	SUMNER ROAD	LONDON	SE15 5GA
		230	SUMNER ROAD	LONDON	SE15 5GA
		232	SUMNER ROAD	LONDON	SE15 5GA
		234	SUMNER ROAD	LONDON	SE15 5GA
	FLAT 1	236	SUMNER ROAD	LONDON	SE15 5GA
	FLAT 2	236	SUMNER ROAD	LONDON	SE15 5GA
	FLAT 3	236	SUMNER ROAD	LONDON	SE15 5GA
	FLAT 4	236	SUMNER ROAD	LONDON	SE15 5GA
	FLAT 5	236	SUMNER ROAD	LONDON	SE15 5GA
	FLAT 6	236	SUMNER ROAD	LONDON	SE15 5GA
		238	SUMNER ROAD	LONDON	SE15 5GA
		240	SUMNER ROAD	LONDON	SE15 5GA
		242	SUMNER ROAD	LONDON	SE15 5GA
		243	SUMNER ROAD	LONDON	SE15 5QL
		244	SUMNER ROAD	LONDON	SE15 5GA
		245	SUMNER ROAD	LONDON	SE15 5QL
		246	SUMNER ROAD	LONDON	SE15 5GA
		247	SUMNER ROAD	LONDON	SE15 5QL
		248	SUMNER ROAD	LONDON	SE15 5GA
		249	SUMNER ROAD	LONDON	SE15 5QL
		250	SUMNER ROAD	LONDON	SE15 5GA
		251	SUMNER ROAD	LONDON	SE15 5QL
		252	SUMNER ROAD	LONDON	SE15 5GA
		253	SUMNER ROAD	LONDON	SE15 5QL
		254	SUMNER ROAD	LONDON	SE15 5GA
		255	SUMNER ROAD	LONDON	SE15 5QL
		256	SUMNER ROAD	LONDON	SE15 5GA
		257	SUMNER ROAD	LONDON	SE15 5QL
	FLAT 1	258	SUMNER ROAD	LONDON	SE15 5GA
	FLAT 2	258	SUMNER ROAD	LONDON	SE15 5GA
	FLAT 3	258	SUMNER ROAD	LONDON	SE15 5GA
	FLAT 4	258	SUMNER ROAD	LONDON	SE15 5GA
	FLAT 5	258	SUMNER ROAD	LONDON	SE15 5GA
	FLAT 6	258	SUMNER ROAD	LONDON	SE15 5GA
	FLAT 7	258	SUMNER ROAD	LONDON	SE15 5GA
	FLAT 8	258	SUMNER ROAD	LONDON	SE15 5GA
	FLAT 9	258	SUMNER ROAD	LONDON	SE15 5GA
		259	SUMNER ROAD	LONDON	SE15 5QL
FLAT 1	ALLIANCE COURT	260	SUMNER ROAD	LONDON	SE15 5QS
FLAT 2	ALLIANCE COURT	260	SUMNER ROAD	LONDON	SE15 5QS
FLAT 3	ALLIANCE COURT	260	SUMNER ROAD	LONDON	SE15 5QS
FLAT 4	ALLIANCE COURT	260	SUMNER ROAD	LONDON	SE15 5QS
FLAT 5	ALLIANCE COURT	260	SUMNER ROAD	LONDON	SE15 5QS
FLAT 6	ALLIANCE COURT	260	SUMNER ROAD	LONDON	SE15 5QS
		261	SUMNER ROAD	LONDON	SE15 5QL
		262	SUMNER ROAD	LONDON	SE15 5QS
		263	SUMNER ROAD	LONDON	SE15 5QL
		264	SUMNER ROAD	LONDON	SE15 5QS
		265	SUMNER ROAD	LONDON	SE15 5QL
		266	SUMNER ROAD	LONDON	SE15 5QS
		267	SUMNER ROAD	LONDON	SE15 5QL
		268	SUMNER ROAD	LONDON	SE15 5QS
		269	SUMNER ROAD	LONDON	SE15 5QL
		270	SUMNER ROAD	LONDON	SE15 5QS
		271	SUMNER ROAD	LONDON	SE15 5QL
	ANAPAUSIS CENTRE	272	SUMNER ROAD	LONDON	SE15 5QS
		273	SUMNER ROAD	LONDON	SE15 5QL
	FLAT 21	BLOSSOM COURT	SUMNER ROAD	LONDON	SE15 6FU
	FLAT 22	BLOSSOM COURT	SUMNER ROAD	LONDON	SE15 6FU
	FLAT 23	BLOSSOM COURT	SUMNER ROAD	LONDON	SE15 6FU
	FLAT 24	BLOSSOM COURT	SUMNER ROAD	LONDON	SE15 6FU
	FLAT 25	BLOSSOM COURT	SUMNER ROAD	LONDON	SE15 6FU
	FLAT 26	BLOSSOM COURT	SUMNER ROAD	LONDON	SE15 6FU
	FLAT 27	BLOSSOM COURT	SUMNER ROAD	LONDON	SE15 6FU
	FLAT 28	BLOSSOM COURT	SUMNER ROAD	LONDON	SE15 6FU
	FLAT 29	BLOSSOM COURT	SUMNER ROAD	LONDON	SE15 6FU
	FLAT 30	BLOSSOM COURT	SUMNER ROAD	LONDON	SE15 6FU
	FLAT 31	BLOSSOM COURT	SUMNER ROAD	LONDON	SE15 6FU
	FLAT 32	BLOSSOM COURT	SUMNER ROAD	LONDON	SE15 6FU
	FLAT 33	BLOSSOM COURT	SUMNER ROAD	LONDON	SE15 6FU
	FLAT 34	BLOSSOM COURT	SUMNER ROAD	LONDON	SE15 6FU
	FLAT 35	BLOSSOM COURT	SUMNER ROAD	LONDON	SE15 6FU
	FLAT 36	BLOSSOM COURT	SUMNER ROAD	LONDON	SE15 6FU
	FLAT 37	BLOSSOM COURT	SUMNER ROAD	LONDON	SE15 6FU
	FLAT 38	BLOSSOM COURT	SUMNER ROAD	LONDON	SE15 6FU
	FLAT 39	BLOSSOM COURT	SUMNER ROAD	LONDON	SE15 6FU
	FLAT 40	BLOSSOM COURT	SUMNER ROAD	LONDON	SE15 6FU
	FLAT 41	BLOSSOM COURT	SUMNER ROAD	LONDON	SE15 6FU
	FLAT 42	BLOSSOM COURT	SUMNER ROAD	LONDON	SE15 6FU

SCHEDULE 4 - PERMIT ELIGIBLE ADDRESSES

Organisation	Address line 1	Address line 2	Street name	City	Postcode
	FLAT 34	OAK COURT	SUMNER ROAD	LONDON	SE15 6PA
	FLAT 35	OAK COURT	SUMNER ROAD	LONDON	SE15 6PA
L B SOUTHWARK PROPERTY DIVISION		SUMNER HOUSE	SUMNER ROAD	LONDON	SE15 5QS
	FLAT 1	1	TOWER MILL ROAD	LONDON	SE15 6GJ
	FLAT 2	1	TOWER MILL ROAD	LONDON	SE15 6GJ
	FLAT 3	1	TOWER MILL ROAD	LONDON	SE15 6GJ
	FLAT 4	1	TOWER MILL ROAD	LONDON	SE15 6GJ
	FLAT 5	1	TOWER MILL ROAD	LONDON	SE15 6GJ
	FLAT 6	1	TOWER MILL ROAD	LONDON	SE15 6GJ
	FLAT 7	1	TOWER MILL ROAD	LONDON	SE15 6GJ
	FLAT 8	1	TOWER MILL ROAD	LONDON	SE15 6GJ
	FLAT 1	3	TOWER MILL ROAD	LONDON	SE15 6GL
	FLAT 2	3	TOWER MILL ROAD	LONDON	SE15 6GL
	FLAT 3	3	TOWER MILL ROAD	LONDON	SE15 6GL
	FLAT 4	3	TOWER MILL ROAD	LONDON	SE15 6GL
	FLAT 5	3	TOWER MILL ROAD	LONDON	SE15 6GL
	FLAT 6	3	TOWER MILL ROAD	LONDON	SE15 6GL
	FLAT 1	5	TOWER MILL ROAD	LONDON	SE15 6GN
	FLAT 2	5	TOWER MILL ROAD	LONDON	SE15 6GN
	FLAT 3	5	TOWER MILL ROAD	LONDON	SE15 6GN
	FLAT 4	5	TOWER MILL ROAD	LONDON	SE15 6GN
	FLAT 5	5	TOWER MILL ROAD	LONDON	SE15 6GN
	FLAT 6	5	TOWER MILL ROAD	LONDON	SE15 6GN
	FLAT 1	7	TOWER MILL ROAD	LONDON	SE15 6GP
	FLAT 2	7	TOWER MILL ROAD	LONDON	SE15 6GP
	FLAT 3	7	TOWER MILL ROAD	LONDON	SE15 6GP
	FLAT 4	7	TOWER MILL ROAD	LONDON	SE15 6GP
	FLAT 5	7	TOWER MILL ROAD	LONDON	SE15 6GP
	FLAT 6	7	TOWER MILL ROAD	LONDON	SE15 6GP
	FLAT 1	9	TOWER MILL ROAD	LONDON	SE15 6GQ
	FLAT 2	9	TOWER MILL ROAD	LONDON	SE15 6GQ
	FLAT 3	9	TOWER MILL ROAD	LONDON	SE15 6GQ
	FLAT 4	9	TOWER MILL ROAD	LONDON	SE15 6GQ
	FLAT 5	9	TOWER MILL ROAD	LONDON	SE15 6GQ
	FLAT 6	9	TOWER MILL ROAD	LONDON	SE15 6GQ
	FLAT 1	11	TOWER MILL ROAD	LONDON	SE15 6GR
	FLAT 2	11	TOWER MILL ROAD	LONDON	SE15 6GR
	FLAT 3	11	TOWER MILL ROAD	LONDON	SE15 6GR
	FLAT 4	11	TOWER MILL ROAD	LONDON	SE15 6GR
	FLAT 5	11	TOWER MILL ROAD	LONDON	SE15 6GR
	FLAT 6	11	TOWER MILL ROAD	LONDON	SE15 6GR
		28	TOWER MILL ROAD	LONDON	SE15 6BZ
		30	TOWER MILL ROAD	LONDON	SE15 6BZ
		32	TOWER MILL ROAD	LONDON	SE15 6BZ
		34	TOWER MILL ROAD	LONDON	SE15 6BZ
FLAT 1	MALSWICK COURT	35	TOWER MILL ROAD	LONDON	SE15 6FX
		36	TOWER MILL ROAD	LONDON	SE15 6BZ
FLAT 2	MALSWICK COURT	36	TOWER MILL ROAD	LONDON	SE15 6FX
FLAT 3	MALSWICK COURT	37	TOWER MILL ROAD	LONDON	SE15 6FX
FLAT 1	MAYHILL COURT	37	TOWER MILL ROAD	LONDON	SE15 6BY
FLAT 2	MAYHILL COURT	37	TOWER MILL ROAD	LONDON	SE15 6BY
FLAT 3	MAYHILL COURT	37	TOWER MILL ROAD	LONDON	SE15 6BY
FLAT 4	MAYHILL COURT	37	TOWER MILL ROAD	LONDON	SE15 6BY
FLAT 5	MAYHILL COURT	37	TOWER MILL ROAD	LONDON	SE15 6BY
FLAT 6	MAYHILL COURT	37	TOWER MILL ROAD	LONDON	SE15 6BY
FLAT 7	MAYHILL COURT	37	TOWER MILL ROAD	LONDON	SE15 6BY
		38	TOWER MILL ROAD	LONDON	SE15 6BZ
FLAT 4	MALSWICK COURT	38	TOWER MILL ROAD	LONDON	SE15 6FX
		39	TOWER MILL ROAD	LONDON	SE15 6BY
FLAT 5	MALSWICK COURT	39	TOWER MILL ROAD	LONDON	SE15 6FX
		40	TOWER MILL ROAD	LONDON	SE15 6BZ
FLAT 6	MALSWICK COURT	40	TOWER MILL ROAD	LONDON	SE15 6FX
		41	TOWER MILL ROAD	LONDON	SE15 6BY
		42	TOWER MILL ROAD	LONDON	SE15 6BZ
		43	TOWER MILL ROAD	LONDON	SE15 6BY
		44	TOWER MILL ROAD	LONDON	SE15 6BZ
		45	TOWER MILL ROAD	LONDON	SE15 6BY
		46	TOWER MILL ROAD	LONDON	SE15 6BZ
		48	TOWER MILL ROAD	LONDON	SE15 6BZ
		50	TOWER MILL ROAD	LONDON	SE15 6BZ
		52	TOWER MILL ROAD	LONDON	SE15 6BZ
		54	TOWER MILL ROAD	LONDON	SE15 6BZ
		56	TOWER MILL ROAD	LONDON	SE15 6BZ
		58	TOWER MILL ROAD	LONDON	SE15 6BZ
		60	TOWER MILL ROAD	LONDON	SE15 6BZ
		62	TOWER MILL ROAD	LONDON	SE15 6BZ
		64	TOWER MILL ROAD	LONDON	SE15 6BZ
		66	TOWER MILL ROAD	LONDON	SE15 6BZ
		68	TOWER MILL ROAD	LONDON	SE15 6BZ
		70	TOWER MILL ROAD	LONDON	SE15 6BZ
		72	TOWER MILL ROAD	LONDON	SE15 6BZ
		74	TOWER MILL ROAD	LONDON	SE15 6BP

SCHEDULE 4 - PERMIT ELIGIBLE ADDRESSES

Organisation	Address line 1	Address line 2	Street name	City	Postcode
		76	TOWER MILL ROAD	LONDON	SE15 6BP
		78	TOWER MILL ROAD	LONDON	SE15 6BP
		80	TOWER MILL ROAD	LONDON	SE15 6BP
		81	TOWER MILL ROAD	LONDON	SE15 6BS
		82	TOWER MILL ROAD	LONDON	SE15 6BP
	FLAT 1	83	TOWER MILL ROAD	LONDON	SE15 6BS
	FLAT 2	83	TOWER MILL ROAD	LONDON	SE15 6BS
	FLAT 3	83	TOWER MILL ROAD	LONDON	SE15 6BS
	FLAT 4	83	TOWER MILL ROAD	LONDON	SE15 6BS
	FLAT 5	83	TOWER MILL ROAD	LONDON	SE15 6BS
	FLAT 6	83	TOWER MILL ROAD	LONDON	SE15 6BS
		84	TOWER MILL ROAD	LONDON	SE15 6BP
		86	TOWER MILL ROAD	LONDON	SE15 6BP
		88	TOWER MILL ROAD	LONDON	SE15 6BP
		90	TOWER MILL ROAD	LONDON	SE15 6BP
		THE GROVE NURSERY			
		SCHOOL	TOWER MILL ROAD	LONDON	SE15 6BY
		1	WATLING STREET	LONDON	SE15 6QZ
		2	WATLING STREET	LONDON	SE15 6QZ
		3	WATLING STREET	LONDON	SE15 6QZ
		4	WATLING STREET	LONDON	SE15 6QZ
		5	WATLING STREET	LONDON	SE15 6QZ
		6	WATLING STREET	LONDON	SE15 6QZ
		8	WATLING STREET	LONDON	SE15 6QZ
		10	WATLING STREET	LONDON	SE15 6QZ
		1	WATTS STREET	LONDON	SE15 5GP
		2	WATTS STREET	LONDON	SE15 5GP
		3	WATTS STREET	LONDON	SE15 5GP
		4	WATTS STREET	LONDON	SE15 5GP
		5	WATTS STREET	LONDON	SE15 5GP
		6	WATTS STREET	LONDON	SE15 5GP
		7	WATTS STREET	LONDON	SE15 5GP
		8	WATTS STREET	LONDON	SE15 5GP
		9	WATTS STREET	LONDON	SE15 5GP
		10	WATTS STREET	LONDON	SE15 5GP
		11	WATTS STREET	LONDON	SE15 5GP
		12	WATTS STREET	LONDON	SE15 5GP
		13	WATTS STREET	LONDON	SE15 5GP
		14	WATTS STREET	LONDON	SE15 5GP
		15	WATTS STREET	LONDON	SE15 5GP
		16	WATTS STREET	LONDON	SE15 5GP
		17	WATTS STREET	LONDON	SE15 5GP
		18	WATTS STREET	LONDON	SE15 5GP
		19	WATTS STREET	LONDON	SE15 5GP
		20	WATTS STREET	LONDON	SE15 5GP
		21	WATTS STREET	LONDON	SE15 5GP
		22	WATTS STREET	LONDON	SE15 5GP
		23	WATTS STREET	LONDON	SE15 5GP
		24	WATTS STREET	LONDON	SE15 5GP
		25	WATTS STREET	LONDON	SE15 5GP
		26	WATTS STREET	LONDON	SE15 5GP
		27	WATTS STREET	LONDON	SE15 5GP
		28	WATTS STREET	LONDON	SE15 5GP
		29	WATTS STREET	LONDON	SE15 5GP
		30	WATTS STREET	LONDON	SE15 5GP
		31	WATTS STREET	LONDON	SE15 5GP
		32	WATTS STREET	LONDON	SE15 5GP
	FLAT 1	59	WELLS WAY	LONDON	SE5 7UB
	FLAT 2	59	WELLS WAY	LONDON	SE5 7UB
	FLAT 3	59	WELLS WAY	LONDON	SE5 7UB
	FLAT 4	59	WELLS WAY	LONDON	SE5 7UB
	FLAT 5	59	WELLS WAY	LONDON	SE5 7UB
	FLAT 6	59	WELLS WAY	LONDON	SE5 7UB
	FLAT 7	59	WELLS WAY	LONDON	SE5 7UB
	FLAT 8	59	WELLS WAY	LONDON	SE5 7UB
	FLAT 9	59	WELLS WAY	LONDON	SE5 7UB
	FLAT 10	59	WELLS WAY	LONDON	SE5 7UB
	FLAT 11	59	WELLS WAY	LONDON	SE5 7UB
	FLAT 12	59	WELLS WAY	LONDON	SE5 7UB
	FLAT 13	59	WELLS WAY	LONDON	SE5 7UB
	FLAT 14	59	WELLS WAY	LONDON	SE5 7UB
	FLAT 15	59	WELLS WAY	LONDON	SE5 7UB
	FLAT 1	61	WELLS WAY	LONDON	SE5 7GA
	FLAT 2	63	WELLS WAY	LONDON	SE5 7GB
	FLAT 3	63	WELLS WAY	LONDON	SE5 7GB
	FLAT 4	63	WELLS WAY	LONDON	SE5 7GB
	FLAT 5	63	WELLS WAY	LONDON	SE5 7GB
	FLAT 6	63	WELLS WAY	LONDON	SE5 7GB
	FLAT 7	63	WELLS WAY	LONDON	SE5 7GB
	FLAT 8	63	WELLS WAY	LONDON	SE5 7GB
	FLAT 9	63	WELLS WAY	LONDON	SE5 7GB
		65	WELLS WAY	LONDON	SE5 7GA

SCHEDULE 4 - PERMIT ELIGIBLE ADDRESSES

Organisation	Address line 1	Address line 2	Street name	City	Postcode
		67	WELLS WAY	LONDON	SE5 7GA
		69	WELLS WAY	LONDON	SE5 7GA
		71	WELLS WAY	LONDON	SE5 7GA
	FLAT 1	73	WELLS WAY	LONDON	SE5 7GD
	FLAT 2	73	WELLS WAY	LONDON	SE5 7GD
	FLAT 3	73	WELLS WAY	LONDON	SE5 7GD
	FLAT 4	73	WELLS WAY	LONDON	SE5 7GD
	FLAT 5	73	WELLS WAY	LONDON	SE5 7GD
	FLAT 6	73	WELLS WAY	LONDON	SE5 7GD
		75	WELLS WAY	LONDON	SE5 7GA
		1	WHISTLER MEWS	LONDON	SE15 5GN
		2	WHISTLER MEWS	LONDON	SE15 5GN
		3	WHISTLER MEWS	LONDON	SE15 5GN
		4	WHISTLER MEWS	LONDON	SE15 5GN
		5	WHISTLER MEWS	LONDON	SE15 5GN
		6	WHISTLER MEWS	LONDON	SE15 5GN
		7	WHISTLER MEWS	LONDON	SE15 5GN
		8	WHISTLER MEWS	LONDON	SE15 5GN
	FLAT 1	1	WODEHOUSE AVENUE	LONDON	SE5 7FB
	FLAT 2	1	WODEHOUSE AVENUE	LONDON	SE5 7FB
	FLAT 3	1	WODEHOUSE AVENUE	LONDON	SE5 7FB
	FLAT 4	1	WODEHOUSE AVENUE	LONDON	SE5 7FB
	FLAT 5	1	WODEHOUSE AVENUE	LONDON	SE5 7FB
	FLAT 6	1	WODEHOUSE AVENUE	LONDON	SE5 7FB
	FLAT 7	1	WODEHOUSE AVENUE	LONDON	SE5 7FB
	FLAT 8	1	WODEHOUSE AVENUE	LONDON	SE5 7FB
	FLAT 9	1	WODEHOUSE AVENUE	LONDON	SE5 7FB
		3	WODEHOUSE AVENUE	LONDON	SE5 7FB
		5	WODEHOUSE AVENUE	LONDON	SE5 7FB
		7	WODEHOUSE AVENUE	LONDON	SE5 7FB
		9	WODEHOUSE AVENUE	LONDON	SE5 7FB
		11	WODEHOUSE AVENUE	LONDON	SE5 7FB
		13	WODEHOUSE AVENUE	LONDON	SE5 7FB
		15	WODEHOUSE AVENUE	LONDON	SE5 7FB
		17	WODEHOUSE AVENUE	LONDON	SE5 7FB
		19	WODEHOUSE AVENUE	LONDON	SE5 7FD
		21	WODEHOUSE AVENUE	LONDON	SE5 7FD
		23	WODEHOUSE AVENUE	LONDON	SE5 7FD
		25	WODEHOUSE AVENUE	LONDON	SE5 7FD
		27	WODEHOUSE AVENUE	LONDON	SE5 7FD
		29	WODEHOUSE AVENUE	LONDON	SE5 7FD
		31	WODEHOUSE AVENUE	LONDON	SE5 7FD
		33	WODEHOUSE AVENUE	LONDON	SE5 7FD
		35	WODEHOUSE AVENUE	LONDON	SE5 7FD
		37	WODEHOUSE AVENUE	LONDON	SE5 7FD
		39	WODEHOUSE AVENUE	LONDON	SE5 7FD
		41	WODEHOUSE AVENUE	LONDON	SE5 7FD
		43	WODEHOUSE AVENUE	LONDON	SE5 7FD
		45	WODEHOUSE AVENUE	LONDON	SE5 7FD
		47	WODEHOUSE AVENUE	LONDON	SE5 7FD
		49	WODEHOUSE AVENUE	LONDON	SE5 7FD
		51	WODEHOUSE AVENUE	LONDON	SE5 7FD
		53	WODEHOUSE AVENUE	LONDON	SE5 7FD
		55	WODEHOUSE AVENUE	LONDON	SE5 7FD

SCHEDULE 5 - PARKING AND PERMIT CHARGES AND REFUNDS

Amount of the parking charge at ticket parking meters, and using Pay by phone and PayPoint

1. The parking charge referred to in Article 18.1 shall be payable using the electronic payment system at the rate of £2.75 per hour, subject to the maximum parking periods specified in Article 18.2.

Resident's permits

2. The charge referred to in Articles 22.1 and 22.3 (in relation to the grant of a resident's permit), shall be as follows:-
 - (a) in the case of resident applicants other than disabled person's badge holders in respect of any vehicle of the class specified in Article 4.1, other than a solo motor cycle or a greener vehicle:-
 - (i) the sum of fifteen pounds and seventy-four pence (£15.74) in respect of a permit which, subject to the provisions of this order, shall be valid for a period of one month commencing from the beginning of the month in which the permit first became valid;
 - (ii) the sum of thirty-six pounds and fifty-eight pence (£36.58) in respect of a permit which, subject to the provisions of this order, shall be valid for a period of three months commencing from the beginning of the month in which the permit first became valid;
 - (iii) the sum of sixty-seven pounds and eighty-three pence (£67.83) in respect of a permit which, subject to the provisions of this order, shall be valid for a period of six months commencing from the beginning of the month in which the permit first became valid;
 - (iv) the sum of one hundred and five pounds (£125.00) in respect of a permit which, subject to the provisions of this order, shall be valid for a period of twelve months commencing from the beginning of the month in which the permit first became valid;
 - (b) in the case of resident applicants who are disabled person's badge holders in respect of any vehicle of the class specified in Article 4.1, the sum of thirty-one pounds and twenty-five pence (£31.25) in respect of a permit which, subject to the provisions of this order, shall be valid for a period of twelve months commencing from the beginning of the month in which the permit first became valid;
 - (c) in the case of a solo motor cycle or an ultra low emission vehicle, the sum of thirty-one pounds and twenty-five pence (£31.25) in respect of a permit which, subject to the provisions of this order, shall be valid for a period of twelve months commencing from the beginning of the month in which the permit first became valid.

Business permits

3. The charges referred to in Article 24.1 and 24.3 (in relation to the grant of a business permit) in the case of any vehicle of the class specified in Article 4.1, shall be as follows:-
 - (a) the sum of one hundred and seventy-six pounds (£176.00) in respect of a permit which, subject to the provisions of this order, shall be valid for a period of three months commencing from the beginning of the month in which the permit first became valid;
 - (b) the sum of three hundred and fifty-two pounds (£352.00) in respect of a permit which, subject to the provisions of this order, shall be valid for a period of six months commencing from the beginning of the month in which the permit first became valid;
 - (c) the sum of five hundred and seventy-seven pounds and fifty pence (£577.50) in respect of a permit which, subject to the provisions of this order, shall be valid for a period of twelve months commencing from the beginning of the month in which the permit first became valid.

SCHEDULE 5 - PARKING AND PERMIT CHARGES AND REFUNDS

Visitor's permits

4. The charge referred to in Article 26.1 and 26.2 (in relation to the grant or issue of visitor's permits), shall be as follows:-
- (a) in the case of resident applicants other than disabled person's badge holders, in relation to the grant of paperless or 'virtual' visitor's permits :-
 - (i) twenty-five pounds and seventy-five pence (£25.75) for the first set of ten visitor's all day parking sessions purchased between 1st January and 31st December in the same year;
 - (ii) forty-six pounds and thirty-five pence (£46.35) for the second and subsequent sets of ten visitor's all day parking sessions purchased between 1st January and 31st December in the same year;
 - (iii) five pounds and fifteen pence (£5.15) for a visitor's all day parking session, purchased singly;
 - (iv) twenty pounds and sixty pence (£20.60) for a set of ten visitor's 5 hour parking sessions;
 - (v) two pounds and fifty-eight pence (£2.58) for a visitor's 5 hour parking session, purchased singly;
 - (vi) ten pounds and thirty pence (£10.30) for a set of ten visitor's 1 hour parking sessions;
 - (vii) one pound and fifty-five pence (£1.55) for a visitor's 1 hour parking session, purchased singly;
 - (b) in the case of resident applicants who are disabled person's badge holders, in relation to the grant of paperless or 'virtual' visitor's permits:-
 - (i) twelve pounds and eighty-seven pence (£12.87) for the first set of ten visitor's all day parking sessions purchased between 1st January and 31st December in the same year;
 - (ii) twenty-three pounds and seventeen pence (£23.17) for the second and subsequent sets of ten visitor's all day parking sessions purchased between 1st January and 31st December in the same year;
 - (iii) two pounds and fifty-seven pence (£2.57) for a visitor's all day parking session, purchased singly;
 - (iv) ten pounds and thirty pence (£10.30) for a set of ten visitor's 5 hour parking sessions;
 - (v) one pound and twenty-nine pence (£1.29) for a visitor's 5 hour parking session, purchased singly;
 - (vi) five pounds and fifteen pence (£5.15) for a set of ten visitor's 1 hour parking sessions;
 - (vii) seventy-seven pence (£0.77) for a visitor's 1 hour parking session, purchased singly;
 - (c) in the case of all resident applicants, in relation to the issue of visitor's permits as a printed document:-
 - (i) twenty-five pounds (£25.00) for the first book of ten visitor's all day parking permits purchased between 1st January and 31st December in the same year;
 - (ii) forty-five pounds (£45.00) for the second and subsequent books of ten visitor's all day parking permits purchased between 1st January and 31st December in the same year.

SCHEDULE 5 - PARKING AND PERMIT CHARGES AND REFUNDS

Refunds of charges paid for resident's permits and business permits

5. The refunds referred to in Article 28.1 shall be as follows:-
- (a) a resident's permit holder who surrenders a resident's permit to the council before it becomes valid, a business permit holder who surrenders a business permit to the council before it becomes valid, shall be entitled to a refund, less an administration charge, of the charge paid in respect of the surrendered permit;
 - (b) a resident's permit holder who surrenders a resident's permit to the council after it becomes valid, a business permit holder who surrenders a business permit to the council after it becomes valid, shall be entitled to a refund of part of the charge paid in respect of the surrendered permit, as follows:
 - (i) where the surrendered permit is valid for less than one calendar month, no such refund will be paid;
 - (ii) where the surrendered permit is valid for one complete calendar month or more, the part of the charge that is refundable shall be calculated as the total sum of the charge paid in respect of the permit, divided by the number of whole calendar months for which the permit is valid and multiplied by the number of complete calendar months which remain unexpired at the time the permit is surrendered to the council or authorised agent, less an administration charge, providing that where the refund calculated includes a fraction of a penny, the amount of the refund shall be reduced to the nearest full penny.

Refunds of charges paid for visitor's permits

6. The refund referred to in Article 28.2 shall be as follows:-
- (a) a resident who surrenders a set or book of unused visitor's permits to the council or authorised agent, shall be entitled to a refund, less an administration charge, of the charge paid in respect of that set of visitor's permits;
 - (b) no refund shall be payable for any book of lost or damaged visitor's permits (including a book that contains less than ten permits) or for any individual visitor's permit in writing that is no longer part of a book.

Administration charge

7. The administration charge payable on either:-
- (a) applying to the council or authorised agent to change the vehicle registration number for a which a permit is granted; or
 - (b) surrendering a permit to the council or authorised agent for refund or partial refund;
- shall be fourteen pounds and fifty pence (£14.50).

EXPLANATORY NOTE

(This note is not part of the Order)

This Order provides permit holders' and 'shared-use' on-street parking places in the North Peckham area, that is in:- [REDACTED]

, in the London Borough of Southwark, comprising a new 'R' permit parking zone.



THE COUNCIL OF THE LONDON BOROUGH OF SOUTHWARK

TRAFFIC MANAGEMENT ORDER

201* No. xxx

The London Borough of Southwark (Parking places) (Car club) (No. *) Order 201*

Made: xx xxxxxx 201*

Coming into force: xx xxxxxx 201*

The council of the London Borough of Southwark, after consulting the Commissioner of Police of the Metropolis, in exercise of the powers conferred by sections 6 and 124 of and Part IV of Schedule 9 to the Road Traffic Regulation Act 1984^a, as amended, and of all other powers thereunto enabling, hereby make the following Order:

Citation and commencement

- 1.1 This Order may be cited as the London Borough of Southwark (Parking places) (Car club) (No. *) Order 201* and shall come into force on xx xxxxxx 201*.

Interpretation

- 2.1 In this Order:-

“car club” means an organisation operating a car sharing scheme approved by the Council to operate within its boundaries and which supports the planning and sustainable transport policy objectives of the Council;

“car club permit” means a permit issued by the Council to a car club, under the provisions of Article 16.4 of the Order of 2011;

“council” means the council of the London Borough of Southwark;

“enactment” means any enactment, whether public general or local, and includes any order, byelaw, rule, regulation, scheme or other instrument having effect by virtue of an enactment;

“parking bay” means an area within a parking place that is indicated by road markings as being provided for the leaving of one vehicle only;

“parking place” means an area on a highway designated as a parking place by this Order; and

“the Order of 2011” means The London Borough of Southwark (Parking Places) (Car Club) (No. 1) Order 2011^b

^a 1984 c.27

^b LBS 2011/071

- 2.2 Any reference in this Order to any enactment shall be construed as a reference to that enactment as amended, applied, consolidated, re-enacted by or as having effect by virtue of any subsequent enactment.
- 2.3 Unless the context otherwise requires, any expression used in this Order which is also used in the Order of 2011 shall have the same meaning as in that Order.

Designation of parking place and application of the Order of 2011 thereto

- 3.1 The area on a highway comprising the length of carriageway of a street specified in columns (2) and (3) of the Schedule to this Order and bounded on one side of that length by the edge of the carriageway, and having a width throughout of 2 metres, is designated as a parking place.
- 3.2 The provisions of the Order of 2011 (other than Articles 3 and 15) shall apply to the area designated as a parking place by this Order as if in those provisions any reference to a designated parking place or to a parking place shall include a reference to the area designated as a parking place by this Order and as if any reference to the Schedule to the Order of 2011 included a reference to the Schedule to this Order.

Placing of traffic signs etc.

- 4.1 The council shall:-
- (a) place and maintain traffic signs indicating the limits of the parking place referred to in the Schedule to this Order;
 - (b) place and maintain in or in the vicinity of each parking place referred to in the Schedule to this Order traffic signs indicating that such a parking place may be used during the permitted hours for the leaving only of the vehicles specified in Article 4.1 of the Order of 2011; and
 - (c) carry out such other works as is reasonably required for the purposes of the satisfactory operation of a parking place.

Dated this xx day of xx xxx

[signature here]

NICKY COSTIN
Parking and Network Management Business Unit Manager
Regulatory Services

SCHEDULE - CAR CLUB PARKING PLACE

Parking places (referred to in column 2 below) in which a vehicle may be left at any time provided the vehicle displays a valid car club permit bearing the parking place number specified in relation to that parking place in column 1 below.

<i>Parking place number (1)</i>	<i>Designated parking place (2)</i>	<i>Number of vehicles within a parking place (3)</i>	<i>Special manner of standing (4)</i>
S-xxx.	<p>CALYPSO CRESCENT</p> <p>the south-west side of the southernmost fork, from a point 2.5 metres north-west of the south-eastern wall of Nos. 6 to 12 Calypso Crescent north-westward for a distance of 6 metres.</p>	1	-
S-xxx.	<p>COMMERCIAL WAY</p> <p>the north-west side, from a point 19 metres south-west of the south-western kerb-line of Cator Street south-westward for a distance of 6 metres.</p>	1	-

EXPLANATORY NOTE

(This note is not part of the Order)

This Order designates new car club parking places in Calypso Crescent and Commercial Way in accordance with the introduction of new controlled parking zone 'R', in the London Borough of Southwark.



THE COUNCIL OF THE LONDON BOROUGH OF SOUTHWARK

TRAFFIC MANAGEMENT ORDER

201* No. 0xx

The London Borough of Southwark (Cycle hangars) (No. *) Order 201*

Made: xx xxxxxxx 201*

Coming into force: xx xxxxxxx 201*

The council of the London Borough of Southwark in exercise of the powers conferred by section 63 of the Road Traffic Regulation Act 1984^a as amended, and of all other powers thereunto enabling, hereby make the following Order:-

Citation and commencement

- 1.1 This Order may be cited as the London Borough of Southwark (Cycle hangars) (No. *) Order 201* and shall come into force on xx xxxxxxx 201*.

Interpretation

- 2.1 In this Order:-

“carriageway” and “footway” have the same meaning as in section 329(1) of the Highways Act 1980^b;

“council” means the council of the London Borough of Southwark;

“cycle hangar” refers to an area of carriageway, footway, housing estate land similar to a footway, housing estate road or housing estate car park designated by this Order as a secure parking place for pedal cycles;

“enactment” means any enactment, whether public general or local, and includes any order, byelaw, rule, regulation, scheme or other instrument having effect by virtue of an enactment; and

“the Order of 2018” means the London Borough of Southwark (Cycle hangars) Order 2018^b.

- 2.2 Any reference in this Order to any enactment shall be construed as a reference to that enactment as amended, applied, consolidated, re-enacted by or as having effect by virtue of any subsequent enactment.
- 2.3 Unless the context otherwise requires, any expression used in this Order which is also used in the Order of 2018 shall have the same meaning as in that Order.

^a 1984 c.27

^b LBS 2018/132

Designation of cycle hangars and application of the Order of 2018 thereto

- 3.1 Each area on a highway comprising the length of carriageway of a street or road specified in column (2) of the Schedule to this Order and bounded on one side of that length by the edge of the carriageway, and having a width throughout of 2.05 metres, is designated as a cycle hangar.
- 3.2 The provisions of the Order of 2018 (other than Article 3) shall apply to each area designated as a cycle hangar by this Order as if in those provisions any reference to a designated cycle hangar or to a cycle hangar shall include a reference to each area designated as a cycle hangar by this Order and as if any reference to Schedule 1 to the Order of 2018 included a reference to Schedule 1 to this Order, and any reference to Schedule 2 to the Order of 2018 included a reference to Schedule 2 to this Order.

Dated this xxxxxxxx day of xxxxxx 201*

[signature here]

NICKY COSTIN
Parking and Network Management Business Unit Manager
Regulatory Services

SCHEDULE
AREAS OF CARRIAGEWAY DESIGNATED AS CYCLE HANGARS

<i>Item No. (1)</i>	<i>Designated cycle hangar (2)</i>
***.	BRANCH STREET the north-west side, from a point 17.5 metres south-west of the south-western kerb-line of Chandler Way south-westward for a distance of 2.55 metres.
***.	CATOR STREET the south-west side of the southernmost north-west to south-east arm, from a point 9 metres north-west of the north-western kerb-line of Commercial Way north-westward for a distance of 2.55 metres.
***.	CHANDLER WAY the north-east side, from a point 11 metres north-west of the north-western kerb-line of Calypso Way north-westward for a distance of 2.55 metres.
***.	CHANDLER WAY the north-east side, from a point 6 metres south-east of the south-eastern kerb-line of Savannah Close south-eastward for a distance of 2.55 metres.
***.	DIAMOND STREET the north-west side, from a point 20 metres south-west of the south-western kerb-line build-out of Chandler Way south-westward for a distance of 2.55 metres.
***.	DRAGON ROAD the north side, from a point 7.5 metres west of a point opposite the common boundary of Nos. 11 and 13 Dragon Road westward for a distance of 2.55 metres.
***.	KELLY AVENUE the south-west side, from the common boundary of Nos. 22 and 24 Kelly Avenue south-eastward for a distance of 2.55 metres.
***.	LYNBROOK GROVE the north-west side, from a point 1.5 metres north-east of the common boundary of Nos. 30 and 32 Lynbrook Grove north-eastward for a distance of 2.55 metres.
***.	SEDGMOOR PLACE the north-east side, from a point 25.5 metres north-west of a point opposite the common boundary of Nos. 118 and 120 Sedgmoor Place south-eastward for a distance of 2.55 metres.

SCHEDULE
AREAS OF CARRIAGEWAY DESIGNATED AS CYCLE HANGARS

<i>Item No.</i> (1)	<i>Designated cycle hangar</i> (2)
***.	SEDGMOOR PLACE the south-west side, from a point 11 metres north-west of the north-western kerb-line of Dalwood Street north-westward for a distance of 2.55 metres.
***.	SUMNER ROAD the north-east side, from a point 7.5 metres north-west of the north-western kerb-line of Rosemary Road north-westward for a distance of 2.55 metres.
***.	SUMNER ROAD the north-east side, from a point 10.5 metres north-west of the north-western kerb-line of Commercial Way north-westward for a distance of 2.55 metres.
***.	SUMNER ROAD the south-west side, from a point 2 metres south-east of a point opposite the common boundary of Nos. 269 and 271 Sumner Road south-eastward for a distance of 2.55 metres.
***.	TOWER MILL ROAD the north-west side, from the common boundary of Nos. 34 and 36 Tower Mill Road north-eastward for a distance of 2.55 metres.

EXPLANATORY NOTE

(This note is not part of the Order)

This Order designates new cycle hangars on the carriageway in ...
in the London Borough of Southwark.



THE COUNCIL OF THE LONDON BOROUGH OF SOUTHWARK

TRAFFIC MANAGEMENT ORDER

201* No. xxx

The London Borough of Southwark (Free parking places) (Disabled persons)
(No. *) Order 201*

Made: xx xxxxxxxx 201*
Coming into force: xx xxxxxxxx 201*

The council of the London Borough of Southwark, after consulting the Commissioner of Police of the Metropolis, in exercise of the powers conferred by sections 6 and 124 of and Part IV of Schedule 9 to the Road Traffic Regulation Act 1984^a, as amended, and of all other powers thereunto enabling, hereby make the following Order:

Citation and commencement

- 1.1 This Order may be cited as the London Borough of Southwark (Free parking places) (Disabled persons) (No. *) Order 201* and shall come into force on xx xxxxxxxx 201*.

Interpretation

- 2.1 In this Order:-
 - "council" means the council of the London Borough of Southwark;
 - "enactment" means any enactment, whether public general or local, and includes any order, byelaw, rule, regulation, scheme or other instrument having effect by virtue of an enactment;
 - "the Order of 2013" means The London Borough of Southwark (Free parking places) (Disabled persons) (No. 1) Order 2013^b, as amended.
- 2.2 Any reference in this Order to any enactment shall be construed as a reference to that enactment as amended, applied, consolidated, re-enacted by or as having effect by virtue of any subsequent enactment.
- 2.3 Unless the context otherwise requires, any expression used in this Order which is also used in the Order of 2013 shall have the same meaning as in that Order.

Revocation

- 3.1 Without prejudice to the validity of anything done or to any liability incurred in respect of any act or omission before the coming into force of this Order the designation by the Order of 2013 of the parking places numbered 293 (Dragon Road), 894 and 895 (Tower Mill Road) in Schedule 1 therein are hereby revoked.

^a 1984 c.27
^b LBS 2013/059

Designation of parking places and application of the Order of 2013 thereto

- 4.1 Each area on a highway comprising the length of carriageway of a street specified in column 2 of a Schedule to this Order is designated as a parking place.
- 4.2 The provisions of the Order of 2013 (other than Articles 3.1 and 14.1) shall apply to each area described in a Schedule to this Order as if in those provisions any reference to a parking place shall include a reference to each area designated as a parking place by this Order and as if any reference to Schedule 1 to the Order of 2013 included a reference to the Schedule to this Order.

Placing of traffic signs etc.

- 5.1 The council shall:-
- (a) place and maintain traffic signs indicating the limits of each parking place referred to in the Schedule to this Order;
 - (b) place and maintain in or in the vicinity of each parking place referred to in the Schedule to this Order traffic signs indicating that such parking places may be used during the permitted hours for the leaving only of the vehicles specified in Article 4.1 of the Order of 2013; and
 - (c) carry out such other works as is reasonably required for the purposes of the satisfactory operation of a parking place.

Dated this xxxxxxxx day of xxxxxxx 201*

[signature here]

NICKY COSTIN
Parking and Network Management Business Unit Manager
Regulatory Services

SCHEDULE - UNLIMITED STAY DISABLED PERSONS PARKING PLACES

<i>No. of parking place (1)</i>	<i>Designated parking place (2)</i>	<i>Permitted hours (3)</i>
****.	ARCHDALE ROAD the west side, from the common boundary of Nos. 21 and 23 Archdale Road northward for a distance of 6 metres.	At any time
****.	BOWEN DRIVE the north-east side, from the common boundary of Nos. 11 and 13 Bowen Drive south-eastward for a distance of 6 metres.	At any time
****.	COPELESTON ROAD the west side, from a point 1 metre north of the common boundary of Nos. 116 and 118 Copleston Road northward for a distance of 6 metres.	At any time
****.	COPELESTON ROAD the south-west side, from the common boundary of Nos. 150 and 152 Copleston Road north-westward for a distance of 6 metres.	At any time
****.	DERWENT GROVE the north-east side, from the common boundary of Nos. 17 and 19 Derwent Grove south-eastward for a distance of 6 metres.	At any time
****.	FORT ROAD the north-east side, from the common boundary of Nos. 125 and 127 Fort Road south-eastward for a distance of 6 metres.	At any time
****.	LANDELLS ROAD the south-east side, from a point 2 metres south-west of the common boundary of Nos. 40 and 42 Landells Road south-westward for a distance of 6 metres.	At any time
****.	LINDEN GROVE the north-west side, from the common boundary of Nos. 179 and 181 Linden Grove south-westward for a distance of 6 metres.	At any time
****.	LYNTON ROAD the north-east side, from the common boundary of Nos. 103 and 105 Lynton Road south-eastward for a distance of 6 metres.	At any time
****.	LYNTON ROAD south-west side, from the common boundary of Nos. 172 and 174 Lynton Road north-westward for a distance of 6 metres.	At any time
****.	MONTPELIER ROAD the east side, from the common boundary of Nos. 22 and 24 Montpelier Road northward for a distance of 6 metres.	At any time

SCHEDULE - UNLIMITED STAY DISABLED PERSONS PARKING PLACES

<i>No. of parking place (1)</i>	<i>Designated parking place (2)</i>	<i>Permitted hours (3)</i>
****.	<p>REVERDY ROAD</p> <p>the north-west side, from the common boundary of Nos. 34 and 36 Reverdy Road north-eastward for a distance of 6 metres.</p>	At any time
****.	<p>SIMMS ROAD</p> <p>the south side, from the common boundary of Nos. 190 and 192 Gordon Road westward for a distance of 6 metres.</p>	At any time
****.	<p>SUMNER ROAD</p> <p>the south-west side, from a point 7.5 metres north-west of the north-western kerb-line of Stopes Street north-westward for a distance of 6 metres.</p>	At any time
****.	<p>TARBERT ROAD</p> <p>the north-west side, from a point 7.5 metres south-west of the western kerb-line of Glengarry Road south-westward for a distance of 6 metres.</p>	At any time
****.	<p>WOODFARRS</p> <p>the north-east side, from a point 18.5 metres south-east of the south-eastern wall of No. 23 Woodfarrs south-eastward for a distance of 6 metres.</p>	At any time
****.	<p>WOODFARRS</p> <p>the north-east side, from a point 24.5 metres south-east of the south-eastern wall of No. 23 Woodfarrs south-eastward for a distance of 6 metres.</p>	At any time

EXPLANATORY NOTE

(This note is not part of the Order)

This order revokes the designation of redundant 'unlimited stay' disabled persons parking places in Dragon Road and Tower Mill Road (two bays), in the London Borough of Southwark.



THE COUNCIL OF THE LONDON BOROUGH OF SOUTHWARK

TRAFFIC MANAGEMENT ORDER

201* No. xxx

The London Borough of Southwark (Waiting and loading restrictions)
(Amendment No. *) Order 201*

Made: xx xxxxxxxx 201*

Coming into force: xx xxxxxxxx 201*

The council of the London Borough of Southwark, after consulting the Commissioner of Police of the Metropolis, in exercise of the powers conferred by sections 6 and 124 of and Part IV of Schedule 9 to the Road Traffic Regulation Act 1984^a, as amended, and of all other powers thereunto enabling, hereby make the following Order:

Citation and commencement

- 1.1 This Order may be cited as the London Borough of Southwark (Waiting and loading restrictions) (Amendment No. *) Order 201* and shall come into force on xx xxxxxxxx 201*.

Interpretation

- 2.1 In this Order:-

"council" means the council of the London Borough of Southwark;

"enactment" means any enactment, whether public general or local, and includes any order, bye-law, rule, regulation, scheme or other instrument having effect by virtue of an enactment; and

"the Order of 2015" means the London Borough of Southwark (Waiting and loading restrictions) Consolidation Order 2015^b.

- 2.2 Any reference in this Order to any enactment shall be construed as a reference to that enactment as amended, applied, consolidated, re-enacted by or as having effect by virtue of any subsequent enactment.
- 2.3 Unless the context otherwise requires, any expression used in this Order which is also used in the Order of 2015 shall have the same meaning as in that Order.

^a 1984 c.27

^b LBS 2015/082

Amendment of the Order of 2015

- 3.1 Without prejudice to the validity of anything done, or to any liability incurred in respect of any act or omission before the coming into force of this Order, the Order of 2015 shall have effect as though:-
- (a) for the items numbered 74, 100, 124, 142, 176, 185, 223, 224, 266, 277, 307, 313, 399, 531, 612, 618, 703, 759, 772, 869, 882, 859, 943 and 993 in Schedule 1 to that Order there were substituted the items similarly numbered and set out in columns 1, 2 and 3 of Schedule 1 to this Order;
 - (b) for the items numbered 1139 and 1142 in Schedule 2 to the London Borough of Southwark (Waiting and loading restrictions) (Amendment No. 23) Order 2017^c there were substituted the items similarly numbered and set out in columns 1, 2 and 3 of Schedule 1 to this Order;
 - (c) for the item numbered 1175 in Schedule 2 to the London Borough of Southwark (Waiting and loading restrictions) (Amendment No. 48) Order 2018^d there was substituted the item similarly numbered and set out in columns 1, 2 and 3 of Schedule 1 to this Order; and
 - (f) there were added to Schedule 1 to that Order the item numbered **** to **** and set out in columns 1, 2 and 3 of Schedule 2 to this Order.

Dated this xxxxxxxx day of xxxxxxxx 201*

[signature here]

NICKY COSTIN
Parking and Network Management Business Unit Manager
Regulatory Services

^c LBS 2017/005

^d LBS 2018/159

SCHEDULE 1 – WAITING RESTRICTIONS
(Substitution in Schedule 1 to the Order of 2015)

Item No. (1)	Street (2)	Prescribed hours (3)
74.	BEATON CLOSE	
	(a) the east side, between the southern kerb-line of Gatonby Street and a point 38 metres south of that kerb-line;	At any time
	(b) the west side	
	(i) between the southern kerb-line of Gatonby Street and a point 4.5 metres south of that kerb-line;	At any time
	(ii) between a point 25 metres south of the southern kerb-line of Gatonby Street and a point 29 metres south of that kerb-line;	At any time
	(c) the southern extremity, including the southern-most kerb-line and the western and eastern sides from the southern-most kerb-line to a point 3 metres north of that kerb-line;	
	(d) so much else as is public highway as does not lie within those lengths of street specified in sub-paragraphs (a) and (b) above.	8.30 am to 6.30 pm Monday to Friday
100.	BLAKE'S ROAD	
	1. the north-east to south-west arm	
	(a) the north-west side	
	(i) between the north-eastern kerb-line of Peckham Grove and a point 7 metres north-east of that kerb-line;	At any time
	(ii) between a point 6 metres south-west of the common boundary of Nos. 87 and 89 Blake's Road and the north-eastern kerb-line of the north-west to south-east arm of Blake's Road;	At any time
	(b) the south-east side	
	(i) between the north-eastern kerb-line of Peckham Grove and a point 15 metres north-east of that kerb-line;	At any time
	(ii) between a point 8 metres south-west of the point opposite the common boundary of Nos. 87 and 89 Blake's Road and the south-western kerb-line of the north-west to south-east arm of Blake's Road;	At any time
	(c) so much else as is public highway as does not lie within those lengths of street specified in sub-paragraphs (a) and (b) above;	8.30 am to 6.30 pm Monday to Friday
	2. the north-west to south-east arm	

SCHEDULE 1 – WAITING RESTRICTIONS
(*Substitution in Schedule 1 to the Order of 2015*)

- | | | |
|-----|--|-------------|
| (a) | the north-east side | |
| | (i) between the north-western kerb-line of the north-east to south-west arm of Blake's Road and a point 6 metres south-east of that kerb-line; | At any time |
| | (ii) between a point 18 metres south-east of the north-western kerb-line of the north-east to south-west arm of Blake's Road and a point 36 metres south-east of that kerb-line; | At any time |
| | (iii) between a point 16 metres north-west of the north-western kerb-line of Innes Street and a point 8 metres south-east of the south-eastern kerb-line of Innes Street; | At any time |
| | (iv) between a point 28 metres south-east of the south-eastern kerb-line of Innes Street and a point 1 metre north-west of the common boundary of Nos. 57 and 59 Blake's Road; | At any time |
| | (v) between a point 1.5 metres south-east of the common boundary of Nos. 53 and 55 Blake's Road and a point 3 metres south-east of that common boundary; | At any time |
| | (vi) between a point 11.5 metres south-east of the common boundary of Nos. 51 and 53 Blake's Road and a point 14 metres south-east of that common boundary; | At any time |
| | (vii) between the north-western kerb-line build-out of Diamond Street and a point 55.5 metres north-west of that kerb-line build-out; | At any time |
| (b) | the south-west side | |
| | (i) between the south-eastern kerb-line of the north-east to south-west arm of Blake's Road and a point 8 metres south-east of that kerb-line; | At any time |
| | (iv) between a point 14 metres south-east of the south-eastern kerb-line of the north-east to south-west arm of Blake's Road and a point 18 metres south-east of that kerb-line; | At any time |
| | (ii) between a point 27.5 metres south-east of the south-eastern kerb-line of the north-east to south-west arm of Blake's Road and a point 17 metres north-west of the point opposite the north-western kerb-line of Innes Street; | At any time |
| | (v) between a point 1.5 metres south-east of the point opposite the south-eastern kerb-line of Innes Street and a point 9 metres south-east of that point; | At any time |

SCHEDULE 1 – WAITING RESTRICTIONS
(Substitution in Schedule 1 to the Order of 2015)

(vi)	between a point 7.5 metres north-west of the north-western kerb-line of Ferdinand Drive and a point 8 metres south-east of the south-eastern kerb-line of Ferdinand Drive;	At any time
(vi)	between the north-western kerb-line build-out of Diamond Street and a point 9 metres north-west of that kerb-line build-out;	At any time
(c)	so much else as is public highway as does not lie within those lengths of street specified in sub-paragraphs (a) and (b) above.	8.30 am to 6.30 pm Monday to Friday
124.	BRANCH STREET	
(a)	the north-west side	
(i)	between the north-eastern kerb-line of Southampton Way and a point 13 metres north-east of that kerb-line;	At any time
(ii)	between a point 19 metres north-east of the north-eastern kerb-line of Southampton Way and a point 18 metres south-west of the south-western kerb-line of Chandler Way;	At any time
(iii)	between the south-western kerb-line of Chandler Way and a point 7 metres south-west of that kerb-line;	At any time
(iv)	so much else as is public highway as does not lie within those lengths of street specified above;	8.30 am to 6.30 pm Monday to Friday
(b)	the south-east side.	At any time
142.	BURCHER GALE GROVE	
(a)	the north-west side	
(i)	between the north-eastern kerb-line build-out of Chandler Way and a point 9 metres north-east of that kerb-line build-out;	At any time
(ii)	between a point 8.5 metres south-west of the point opposite the common boundary of Nos. 28 and 30 Burcher Gale Grove and a point 13 metres south-west of the north-eastern kerb-line of Samuel Street;	At any time
(iii)	between the north-eastern kerb-line of Samuel Street and a point 13 metres south-west of that kerb-line;	At any time
(b)	the south-east side	At any time
(c)	so much else as is public highway as does not lie within those lengths of street specified in sub-paragraphs (a) and (b) above.	8.30 am to 6.30 pm Monday to Friday

SCHEDULE 1 – WAITING RESTRICTIONS
(*Substitution in Schedule 1 to the Order of 2015*)

176. CATOR STREET

1. the northernmost north-west to south-east arm
 - (a) the north-east side
 - (i) between the south-eastern kerb-line build-out of St George's Way and a point 7.5 metres south-east of that kerb-line build-out; At any time
 - (ii) between a point 32.5 metres south-east of the south-eastern kerb-line build-out of St George's Way and a point 39.5 metres south-east of that kerb-line build-out; At any time
 - (iii) between a point 56.5 metres north-west of the north-western kerb-line of Daniel Gardens and a point 55 metres north-west of that kerb-line; At any time
 - (iv) between the north-western kerb-line of Daniel Gardens and a point 21 metres north-west of that kerb-line; At any time
 - (b) the south-west side
 - (i) between the south-eastern kerb-line build-out of St George's Way and a point 7.5 metres south-east of that kerb-line build-out; At any time
 - (ii) between a point 7.5 metres north-west of the north-western kerb-line of Ebley Close and a point 7.5 metres south-east of that the south-eastern kerb-line of Ebley Close; At any time
 - (iii) between a point 61 metres north-west of the north-western kerb-line of Daniel Gardens and a point 53.5 metres north-west of that kerb-line; At any time
 - (iv) between the north-western kerb-line of Daniel Gardens and a point 21 metres north-west of that kerb-line; At any time
 - (c) so much else as is public highway as does not lie within those lengths of street specified in sub-paragraphs (a) and (b) above; 8.30 am to 6.30 pm
Monday to Friday
2. the southernmost north-west to south-east arm
 - (a) the north-east side
 - (i) between a point 23 metres north-west of the common boundary of Nos. 135 and 137 Cator Street and the north-western wall of No. 171 Cator Street; At any time
 - (ii) between a point 3 metres south-east of the common boundary of Nos. 179 and 181 Cator Street and a

SCHEDULE 1 – WAITING RESTRICTIONS
(Substitution in Schedule 1 to the Order of 2015)

- point 12 metres south-east of that common boundary;
- (iii) between a point 10.5 metres north-west of the north-western kerb-line of Commercial Way and a point 10.5 metres south-east of the south-eastern kerb-line of Commercial Way; At any time
 - (iv) between the north-western kerb-line of Stopes Street and a point 8 metres north-west of that kerb-line; At any time
- (b) the south-west side
- (i) between a point 2 metres north-west of the point opposite the common boundary of Nos. 135 and 137 Cator Street and a point 10 metres north-west of that point; At any time
 - (ii) between a point 5.5 metres south-east of the point opposite the common boundary of Nos. 167 and 169 Cator Street and a point 13.5 metres south-east of that point; At any time
 - (iii) between a point 2 metres south-east of the point opposite the common boundary of Nos. 179 and 181 Cator Street and a point 8.5 metres south-east of that point; At any time
 - (iv) between a point 13 metres north-west of the north-western kerb-line build-out of Commercial Way and a point 13 metres south-east of the south-eastern kerb-line build-out of Commercial Way; At any time
 - (v) between the south-eastern kerb-line of Stopes Street and a point 11.5 metres north-west of that kerb-line; At any time
- (c) so much else as is public highway as does not lie within those lengths of street specified in sub-paragraphs (a) and (b) above. 8.30 am to 6.30 pm
Monday to Friday

185. CHANDLER WAY

- (a) the north-east side
- (i) between the south-eastern kerb-line of St George's Way a point 27.5 metres south-east of that kerb-line; At any time
 - (ii) between a point 7 metres north-west of the north-western kerb-line of Longhope Close and a point 8 metres south-east of the south-eastern kerb-line of Longhope Close; At any time
 - (iii) between a point 45 metres south-east of the south-eastern kerb-line of Longhope Close and a point 58 metres south-east of that kerb-line; At any time

SCHEDULE 1 – WAITING RESTRICTIONS

(Substitution in Schedule 1 to the Order of 2015)

- | | | |
|--------|---|-------------|
| (iv) | between a point 5.5 metres north-west of the north-western kerb-line of Burcher Gale Grove and a point 8metres south-east of the south-eastern kerb-line of Burcher Gale Grove; | At any time |
| (v) | between a point directly opposite the north-western kerb-line of Edgar Wallace Close and a point 9.5 metres south-east of that point; | At any time |
| (vi) | between a point 15 metres north-west of the north-western kerb-line of Calypso Crescent and a point 18.5 metres south-east of the south-eastern kerb-line build-out of Calypso Crescent; | At any time |
| (vii) | between a point 10.5 metres north-west of the north-western kerb-line of Savannah Close and a point 9 metres south-east of the south-eastern kerb-line of Savannah Close; | At any time |
| (viii) | between a point 3.5 metres north-west of the north-western kerb-line of the vehicular access to St Luke’s Church, Chandler Way and a point 2 metres south-east of the south-eastern kerb-line of that vehicular access; | At any time |
| (ix) | between a point 4.5 metres north-west of the point opposite the north-western wall of No. 32 Chandler Way and a point 1 metre north-west of that point; | At any time |
| (x) | between a point 16 metres north-west of the point opposite the north-western kerb-line of Branch Street and a point 8.5 north-west of that point; | At any time |
| (xi) | between a point 3 metres north-west of the point opposite the south-eastern kerb-line of Lidgate Road and a point 15 metres north-west of that point; | At any time |
| (b) | the south-west side | |
| (i) | between the south-eastern kerb-line of St George’s Way and a point 55 metres south-east of that kerb-line; | At any time |
| (ii) | between a point 14 metres north-west of the north-western kerb-line of Tower Mill Road and a point 17 metres south-east of the south-eastern kerb-line build-out of Tower Mill Road; | At any time |
| (iii) | between a point 9 metres north-west of the north-western kerb-line of Lynbrook Grove and a point 14 metres south-east of the south-eastern kerb-line of Lynbrook Grove; | At any time |
| (iv) | between a point 30 metres south-east of the south-eastern kerb-line of Lynbrook Grove and a point 1 metre north-west of the north-western wall of No. 104 Chandler Way; | At any time |

SCHEDULE 1 – WAITING RESTRICTIONS

(Substitution in Schedule 1 to the Order of 2015)

- | | | |
|--------|---|--|
| (v) | between the common boundary of Nos. 96 and 98 Chandler Way and a point 2.5 metres south-east of the common boundary of Nos. 92 and 94 Chandler Way; | At any time |
| (vi) | between a point 1 metre south-east of the north-western wall of No. 86 Chandler Way and a point 9 metres south-east of that wall; | At any time |
| (vii) | between a point 10.5 metres north-west of the north-western kerb-line of Innes Street and a point 10 metres south-east of the south-eastern kerb-line build-out of Innes Street; | At any time |
| (viii) | between a point 10 metres north-west of the north-western kerb-line of Potters Close and a point 1 metre north-west of the common boundary of Nos. 66 and 68 Chandler Way; | At any time |
| (ix) | between a point 7 metres north-west of the north-western kerb-line of Dorton Close and a point 8 metres south-east of the south-eastern kerb-line of Dorton Close; | At any time |
| (x) | between a point 11.5 metres north-west of the north-western kerb-line build-out of Diamond Street and a point 9 metres south-east of the south-eastern kerb-line build-out of Diamond Street; | At any time |
| (xi) | between a point 8 metres north-west of the north-western kerb-line of Branch Street and a point 7 metres south-east of the south-eastern kerb-line of Branch Street; | At any time |
| (xii) | between a point 9.5 metres north-west of the north-western kerb-line of Lidgate Road and a point 17.5 metres north-west of the north-western kerb-line of Commercial Way; | At any time |
| (c) | so much else as is public highway as does not lie within those lengths of street specified in sub-paragraphs (a) and (b) above. | 8.30 am to 6.30 pm
Monday to Friday |

223. COMFORT STREET

- | | | |
|------|--|-------------|
| (a) | the east and south-east side | |
| (i) | between the southern kerb-line build-out of St. George's Way and a point 7.5 metres south of that kerb-line build-out; | At any time |
| (ii) | between a point 7.5 metres north of the northern kerb-line build-out of Dragon Road and the point opposite the common boundary of Nos. 12 and 14 Comfort Street; | At any time |

SCHEDULE 1 – WAITING RESTRICTIONS
(*Substitution in Schedule 1 to the Order of 2015*)

- | | | |
|-------|---|--|
| (iii) | between a point 2.5 metres south-west of the common boundary of Nos. 3 and 5 Comfort Street and a point 4 metres south-west of that common boundary; | At any time |
| (iv) | between the north-eastern kerb-line build-out of Tower Mill Road and a point 8.5 metres north-east of that kerb-line build-out; | At any time |
| (b) | the west and north-west side | |
| (i) | between the southern kerb-line build-out of St. George's Way and a point 6.5 metres south-west of the common boundary of Nos. 14 and 16 Comfort Street; | At any time |
| (ii) | between the north-eastern kerb-line of Tower Mill Road and a point 11 metres north-east of that kerb-line; | At any time |
| (c) | so much else as is public highway as does not lie within those lengths of street specified in sub-paragraphs (a) and (b) above. | 8.30 am to 6.30 pm
Monday to Friday |

224. COMMERCIAL WAY

- | | | |
|-------|--|---------------------------------------|
| (a) | the north-west side | |
| (i) | between a point 2 metres north-east of the northern kerb-line of Bird in Bush Road to a point 1 metre north-east of the north-eastern wall of no. 102 Bird in Bush Road; | At any time |
| (ii) | between the point opposite the common boundary of Nos. 288 and 290 Commercial Way and a point 7.5 metres north-east of the north-eastern kerb-line of Naylor Road; | 8 am to 6.30 pm
Monday to Saturday |
| (iii) | between a point 7.5 metres north-east of the north-eastern kerb-line of Naylor Road and a point 23 metres south-west of the south-western kerb-line of Naylor Road; | At any time |
| (iv) | between a point 23 metres south-west of the south-western kerb-line of Naylor Road and the point opposite the common boundary of Nos. 252 and 254 Commercial Way; | 8 am to 6.30 pm
Monday to Saturday |
| (v) | between a point 5 metres north-east of the north-eastern kerb-line of Ledbury Road and a point 5 metres south-west of the south-western kerb-line of Ledbury Road; | At any time |
| (vi) | between a point 5 metres north-east of the north-eastern kerb-line of Friary Road and a point 5 metres south-west of the south-western kerb-line of Friary Road; | At any time |

SCHEDULE 1 – WAITING RESTRICTIONS

(Substitution in Schedule 1 to the Order of 2015)

- | | | |
|--------|--|--|
| (vii) | between a point 35 metres north-east of the south-eastern kerb-line of Peckham Park Road and a point 35.5 metres south-west of the north-western kerb-line of Peckham Park Road; | At any time |
| (viii) | between a point 15 metres north-east of the north-eastern kerb-line of Peckham Hill Street and a point 23 metres south-west of the south-western kerb-line of Peckham Hill Street; | At any time |
| (ix) | between a point 7 metres north-east of the north-eastern kerb-line build-out of Sumner Road and the common boundary of Nos. 91 and 93 Commercial Way; | At any time |
| (x) | between and the common boundary of Nos. 91 and 93 Commercial Way and a point 7 metres north-east of the north-eastern kerb-line of Cator Street ; | 8.30 am to 6.30 pm
Monday to Friday |
| (xi) | between a point 7 metres north-east of the north-eastern kerb-line of Cator Street and a point 4.5 metres south-west of the south-western kerb-line of Cator Street; | At any time |
| (xii) | between a point 4.5 metres south-west of the south-western kerb-line of Cator Street and the point opposite the common boundary of Nos. 62 and 64 Commercial Way ; | 8.30 am to 6.30 pm
Monday to Friday |
| (xiii) | between the point opposite the common boundary of Nos. 62 and 64 Commercial Way and a point 9 metres south-west of the south-western kerb-line build-out of East Surrey Grove; | At any time |
| (xiv) | between a point 9 metres south-west of the south-western kerb-line build-out of East Surrey Grove and a point 22 metres south-west of that kerb-line; | 8.30 am to 6.30 pm
Monday to Friday |
| (xv) | between a point 32.5 metres north-east of the north-eastern kerb-line of Cronin Street and the north-eastern kerb-line of Southampton Way; | At any time |
| (b) | the south-east side | |
| (i) | between the common boundary of Nos. 288 and 290 Commercial Way and a point 10 metres north-east of the north-eastern kerb-line of Naylor Road; | 8 am to 6.30 pm
Monday to Saturday |
| (ii) | between a point 10 metres north-east of the north-eastern kerb-line of Naylor Road and a point 25 metres south-west of the south-western kerb-line of Naylor Road; | At any time |
| (iii) | between a point 25 metres south-west of the south-western kerb-line of Naylor Road and the common boundary of Nos. 252 and 254 Commercial Way; | 8 am to 6.30 pm
Monday to Saturday |
| (iv) | between a point 5 metres north-east of the north- | At any time |

SCHEDULE 1 – WAITING RESTRICTIONS

(Substitution in Schedule 1 to the Order of 2015)

eastern kerb-line of Elcot Avenue and a point 5 metres south-west of the south-western kerb-line of Elcot Avenue;

- | | | |
|--------|--|---------------------------------------|
| (v) | between a point 5 metres north-east of the north-eastern kerb-line of Friary Road and a point 5 metres south-west of the south-western kerb-line of Friary Road; | At any time |
| (vi) | between a point 6 metres north-east of the north-eastern kerb-line of Furley Road and a point 6 metres south-west of the south-western kerb-line of Furley Road; | At any time |
| (vii) | between a point 36 metres north-east of the south-eastern kerb-line of Peckham Park Road and a point 33 metres south-west of the north-western kerb-line of Peckham Park Road; | At any time |
| (viii) | between a point 15 metres north-east of the north-eastern kerb-line of Peckham Hill Street and a point 24 metres south-west of the south-western kerb-line of Peckham Hill Street; | At any time |
| (ix) | between a point 1.5 metres north-east of the north-eastern kerb-line of Sumner Road and a point 1.5 metres south-west of the common boundary of Nos. 104 and 106 Commercial Way; | At any time |
| (x) | between a point 1.5 metres south-west of the common boundary of Nos. 104 and 106 Commercial Way and a point 1 metre south-west of the common boundary of Nos. 94 and 96 Commercial Way; | 8 am to 6.30 pm
Monday to Saturday |
| (xi) | between a point 1 metre south-west of the common boundary of Nos. 94 and 96 Commercial Way and a point 2.5 metres south-west of that common boundary; | At any time |
| (xii) | between a point 2.5 metres south-west of the common boundary of Nos. 94 and 96 Commercial Way and a point 10 metres north-east of the north-eastern kerb-line build-out of Cator Street; | 8 am to 6.30 pm
Monday to Saturday |
| (xiii) | between a point 10 metres north-east of the north-eastern kerb-line build-out of Cator Street and a point 8 metres south-west of the south-western kerb-line build-out of Cator Street; | At any time |
| (xiv) | between a point 8 metres south-west of the south-western kerb-line build-out of Cator Street and the common boundary of Nos. 80 and 82 Commercial Way; | 8 am to 6.30 pm
Monday to Saturday |
| (xv) | between the common boundary of Nos. 80 and 82 Commercial Way and a point 4.5 metres south-west of that common boundary; | At any time |
| (xvi) | between a point 4.5 metres south-west of the common | 8 am to 6.30 pm |

SCHEDULE 1 – WAITING RESTRICTIONS
(*Substitution in Schedule 1 to the Order of 2015*)

	boundary of Nos. 80 and 82 Commercial Way and the common boundary of Nos. 68 and 70 Commercial Way;	Monday to Saturday
(xvii)	between the common boundary of Nos. 68 and 70 Commercial Way and a point 4.5 metres south-west of that common boundary;	At any time
(xviii)	between a point 4.5 metres south-west of the common boundary of Nos. 68 and 70 Commercial Way and a point 17 metres north-east of the north-eastern kerb-line of Kelly Avenue;	8 am to 6.30 pm Monday to Saturday
(xix)	between a point 17 metres north-east of the north-eastern kerb-line of Kelly Avenue and a point 16 metres south-west of the south-western kerb-line of Kelly Avenue;	At any time
(xx)	between a point 16 metres south-west of the south-western kerb-line of Kelly Avenue and a point 36.5 metres south-west of that kerb-line;	8 am to 6.30 pm Monday to Saturday
(xxi)	between a point 36.5 metres south-west of the south-western kerb-line of Kelly Avenue and the north-eastern kerb-line of Southampton Way.	At any time
266.	DALWOOD STREET	
(a)	the north-west side;	At any time
(b)	the south-east side	
(i)	between the north-eastern kerb-line of Havil Street and a point 29 metres north-east of that kerb-line;	At any time
(ii)	between a point 8 metres south-west of the point opposite the south-western kerb-line of Sedgmoor Place and a point 6 metres north-east of the point opposite the north-eastern kerb-line of Sedgmoor Place;	At any time
(iii)	between a point 39.5 metres north-east of the point opposite the north-eastern kerb-line of Sedgmoor Place and a point 5 metres south-west of the common boundary of Nos. 34 and 36 Dalwood Street;	At any time
(iv)	between a point 3 metres south-west of the north-eastern wall of No. 90 Dalwood Street and a point 16.5 metres north-east of that wall;	At any time
(v)	between the south-western kerb-line of Southampton Way and a point 14 metres south-west of that kerb-line;	At any time
(c)	so much else as is public highway as does not lie within those lengths of street specified in sub-paragraph (b) above.	8.30 am to 6.30 pm Monday to Friday

SCHEDULE 1 – WAITING RESTRICTIONS
(*Substitution in Schedule 1 to the Order of 2015*)

277. DAVEY STREET

- | | | |
|-----|---|--|
| (a) | the north side | |
| | (i) between the western kerb-line of Sumner Road and a point 10.5 metres west of that kerb-line; | At any time |
| | (ii) between a point 29.5 metres west of the western kerb-line of Sumner Road and a point 37.5 metres west of that kerb-line; | At any time |
| | (iii) between a point 49.5 metres west of the western kerb-line of Sumner Road and a point 53 metres west of that kerb-line; | At any time |
| | (iv) between the western kerb-line of its western extremity and a point 9.5 metres east of that kerb-line; | At any time |
| (b) | the south side | |
| | (i) between the western kerb-line of Sumner Road and a point 12 metres west of that kerb-line; | At any time |
| | (ii) between the western kerb-line of its western extremity and a point 8 metres east of that kerb-line; | At any time |
| (c) | the western kerb-line of its western extremity; | At any time |
| (d) | so much else as is public highway as does not lie within those lengths of street specified in sub-paragraphs (a) and (b) above. | 8.30 am to 6.30 pm
Monday to Friday |

1175. DIAMOND STREET

- | | | |
|-----|--|-------------|
| (a) | the north-west side | |
| | (i) between the south-western kerb-line build-out of Chandler Way and a point 24.5 metres south-west of that kerb-line build-out; | At any time |
| | (ii) between a point 12 metres north-east of the north-eastern kerb-line of Blake's Road and a point 4 metres south-west of the south-western kerb-line of Blake's Road; | At any time |
| | (iii) between a point 23.5 metres south-west of the south-western kerb-line of Blake's Road and a point 25 metres south-west of that kerb-line; | At any time |
| | (iv) between a point 24 metres north-east of the north-eastern kerb-line of Southampton Way and a point 22.5 metres north-east of that kerb-line; | At any time |
| | (v) between the north-eastern kerb-line of Southampton Way and a point 8.5 metres north-east of that kerb-line; | At any time |

SCHEDULE 1 – WAITING RESTRICTIONS
(*Substitution in Schedule 1 to the Order of 2015*)

- | | | |
|-------|--|--|
| (b) | the south-east side | |
| (i) | between the south-western kerb-line build-out of Chandler Way and a point 6 metres south-west of that kerb-line build-out; | At any time |
| (ii) | between a point 21.5 metres south-west of the south-western kerb-line build-out of Chandler Way and the north-eastern kerb-line of Southampton Way; | At any time |
| (c) | so much else as is public highway as does not lie within those lengths of street specified in sub-paragraphs (a) and (b) above. | 8.30 am to 6.30 pm
Monday to Friday |
|
 | | |
| 307. | DONATO DRIVE | |
| (a) | the east side | |
| (i) | between the northern kerb-line of Tower Mill Road and a point 7.5 metres north of that kerb-line; | At any time |
| (ii) | between a point 26.5 metres north of the northern kerb-line of Tower Mill Road and the northern kerb-line of its northern extremity; | At any time |
| (b) | the west side | |
| (i) | between the northern kerb-line of Tower Mill Road and a point 13.5 metres south of the northern kerb-line of its northern extremity; | At any time |
| (ii) | between the northern kerb-line of its northern extremity and a point 5.5 metres south of that kerb-line; | At any time |
| (c) | the north side of its northern extremity; | At any time |
| (d) | so much else as is public highway as does not lie within those lengths of street specified in sub-paragraphs (a), (b) and (c) above. | 8.30 am to 6.30 pm
Monday to Friday |
|
 | | |
| 313. | DRAGON ROAD | |
| (a) | the north side | |
| (i) | between the eastern kerb-line of Comfort Street and a point 7.5 metres east of that kerb-line; | At any time |
| (ii) | between a point 33.5 metres east of the eastern kerb-line of Comfort Street and a point 3 metres west of the point opposite the common boundary of Nos. 11 and 13 Dragon Road; | At any time |
| (iii) | between a point 6 metres west of the point opposite the western kerb-line of Watling Street and a point 11 metres east of that point; | At any time |

SCHEDULE 1 – WAITING RESTRICTIONS
(Substitution in Schedule 1 to the Order of 2015)

(iv)	between a point 6 metres west of the point opposite the western kerb-line of Pearse Street and a point 11 metres east of that point;	At any time
(v)	between the south-western kerb-line build-out of Chandler Way and a point 11 metres south-west of that kerb-line build-out;	At any time
(b)	the south side;	At any time
(c)	so much else as is public highway as does not lie within those lengths of street specified in sub-paragraph (a) above.	8.30 am to 6.30 pm Monday to Friday
1138.	GANDOLFI STREET	
(a)	both sides, between the southern kerb-line Dragon Road and a point 7 metres south of that kerb-line;	At any time
(b)	the west side	
(i)	between a point 26.5 metres south of the southern kerb-line of Dragon Road and a point 26 north-east of the north-eastern kerb-line build-out of Tower Mill Road;	At any time
(ii)	between the north-eastern kerb-line build-out of Tower Mill Road and a point 7 metres north-east of that kerb-line build-out;	At any time
(c)	the east side, between a point 26.5 metres south of the southern kerb-line of Dragon Road and the north-eastern kerb-line build-out of Tower Mill Road;	At any time
(d)	so much else as is public highway as does not lie within those lengths of street specified in sub-paragraphs (b) and (c) above.	8.30 am to 6.30 pm Monday to Friday
399.	GATONBY STREET	
(a)	the north side	
(i)	between the north-eastern kerb-line build-out of Kelly Avenue and a point 24.5 metres north-east of that kerb-line build-out;	At any time
(ii)	between a point 3.5 metres south-west of the common boundary of Nos. 7 and 9 Gatonby Street and a point 5 metres east of the common boundary of Nos. 19 and 21 Gatonby Street;	At any time
(b)	the south side;	At any time
(c)	so much else as is public highway as does not lie within those lengths of street specified in sub-paragraph (a) above.	8.30 am to 6.30 pm Monday to Friday

SCHEDULE 1 – WAITING RESTRICTIONS
(*Substitution in Schedule 1 to the Order of 2015*)

531. KELLY AVENUE

- | | | |
|-----|--|-------------|
| (a) | the north-east, east and south-east side | |
| | (i) between the south-eastern kerb-line build-out of Commercial Way and a point 28.5 metres south-east of that kerb-line build-out; | At any time |
| | (ii) between a point 6 metres north-west of the north-western kerb-line of Whistler Mews and a point 7 metres south of the south-eastern kerb-line of Whistler Mews; | At any time |
| | (iii) between a point 2 metres south of the common boundary of Nos. 21 and 23 Kelly Avenue and a point 22.5 metres south-east of the south-eastern kerb-line of Watts Street; | At any time |
| | (iv) between a point 7.5 metres north-west of the north-western kerb-line of Gatonby Street and a point 13.5 metres south-east of the south-eastern kerb-line of Gatonby Street; | At any time |
| | (v) between a point 1.5 metres north-west of the common boundary of Nos. 45 and 47 Kelly Avenue and a point 4 metres south of the common boundary of Nos. 53 and 55 Kelly Avenue; | At any time |
| (b) | the north-west, west and south-west side | |
| | (i) between the south-eastern kerb-line build-out of Commercial Way and a point 32 metres south-east of that kerb-line build-out; | At any time |
| | (ii) between a point 10 metres north-west of the point opposite the south-eastern kerb-line of Whistler Mews and a point 6 metres south of that point; | At any time |
| | (iii) between a point 2 metres south of the point opposite the common boundary of Nos. 21 and 23 Kelly Avenue and a point 4.5 metres south of that point; | At any time |
| | (iv) between a point 15 metres north-west of the point opposite the north-western kerb-line of Watts Street and a point 4 metres south-east of the common boundary of Nos. 22 and 24 Kelly Avenue; | At any time |
| | (v) between a point 5 metres south-east of the common boundary of Nos. 28 and 30 Kelly Avenue and a point 13.5 metres south-east of that common; | At any time |
| | (vi) between a point 2 metres north of the common boundary of Nos. 44 and 46 Kelly Avenue and a point 5.5 metres south of that common boundary; | At any time |
| (c) | all sides of its southern extremity, between a point 12 metres north-east of the north-eastern kerb-line of Peckham Road to a point 7.5 metres north-east of that kerb-line (its south- | At any time |

SCHEDULE 1 – WAITING RESTRICTIONS
(*Substitution in Schedule 1 to the Order of 2015*)

westernmost point);

- | | | |
|-----|---|--|
| (d) | so much else as is public highway as does not lie within those lengths of street specified in sub-paragraphs (a) and (b) above. | 8.30 am to 6.30 pm
Monday to Friday |
|-----|---|--|

612. LYNBROOK GROVE

- | | | |
|-------|--|--|
| (a) | the north-west side | |
| (i) | between the south-western kerb-line build-out of Chandler Way and a point 1.5 metres north-east of the common boundary of Nos. 30 and 32 Lynbrook Grove; | At any time |
| (ii) | between a point 24 metres north-east of the north-eastern kerb-line of Macfarland Grove and a point 15.5 metres north-east of that kerb-line; | At any time |
| (iii) | between a point 8 metres north-east of the north-eastern kerb-line of Macfarland Grove and the north-eastern kerb-line of Peckham Grove; | At any time |
| (b) | the south-east side | |
| (i) | between the south-western kerb-line build-out of Chandler Way and a point 29 metres north-east of the north-eastern kerb-line of Peckham Grove; | At any time |
| (ii) | between the north-eastern kerb-line of Peckham Grove and a point 7.5 metres north-east of that kerb-line; | At any time |
| (c) | so much else as is public highway as does not lie within those lengths of street specified in sub-paragraphs (a) and (b) above; | 8.30 am to 6.30 pm
Monday to Friday |
| (d) | both sides of the vehicular access to the parking area at the rear of No. 39 Lynbrook Grove and No. 106 Chandler Way; | At any time |
| (e) | all sides of the road closure island located in the carriageway opposite Nos. 34 and 39 Lynbrook Grove. | At any time |

618. MACFARLAND GROVE

- | | | |
|-------|---|-------------|
| (a) | the north-east side | |
| (i) | between the south-eastern kerb-line build-out of Tower Mill Road and a point 7.5 metres south-east of that kerb-line build-out; | At any time |
| (ii) | between a point 19.5 metres south-east of the south-eastern kerb-line build-out of Tower Mill Road and a point 1.5 metres south-east of the common boundary of Nos. 2 and 3 Macfarland Grove; | At any time |
| (iii) | between the north-western kerb-line of Lynbrook | At any time |

SCHEDULE 1 – WAITING RESTRICTIONS
(Substitution in Schedule 1 to the Order of 2015)

Grove and a point 7.5 metres north-west of that kerb-line;

- | | | |
|-----|--|--|
| (b) | the south-west side; | At any time |
| (c) | the north-west and south-east sides of the road closure located at the common boundary of Nos. 3 and 4 Macfarland Grove; | At any time |
| (d) | so much else as is public highway as does not lie within those lengths of street specified in sub-paragraph (a) above. | 8.30 am to 6.30 pm
Monday to Friday |

703. NEWENT CLOSE

- | | | |
|----|--|--|
| 1. | the north-west to south-east arm | |
| | (a) the north-east side | |
| | (i) between the south-eastern kerb-line of Tower Mill Road and a point 8.5 metres south-east of that kerb-line; | At any time |
| | (ii) between a point 1.5 metres north-west of the common boundary of Nos. 20 and 22 to 28 Newent Close and a point 1 metre south-east of that common boundary; | At any time |
| | (ii) between a point 1.5 metres south-east of the common boundary of Nos. 16 and 18 Newent Close and a point 3.5 metres south-east of that common boundary; | At any time |
| | (iii) between a point 7.5 metres north-west of the common boundary of Nos. 10 and 12 Newent Close and a point 5 metres north-west of that common boundary; | At any time |
| | (iv) between a point 2 metres north-west of the common boundary of Nos. 6 and 8 Newent Close and its junction with Peckham Grove; | At any time |
| | (b) the south-west side | |
| | (i) between the southern kerb-line of Tower Mill Road and a point 7 metres north-east of the common boundary of Mayhill Court, No. 37 Tower Mill Road and Nos. 15/17 Newent Close; | At any time |
| | (ii) between a point 4 metres south-east of the common boundary of Nos. 11/13 and 15/17 Newent Close and its junction with Peckham Grove; | At any time |
| | (c) so much else as is public highway as does not lie within those lengths of street specified in sub- | 8.30 am to 6.30 pm
Monday to Friday |

SCHEDULE 1 – WAITING RESTRICTIONS
(Substitution in Schedule 1 to the Order of 2015)

paragraphs (a) and (b) above;

2. the north-east to south-west arm
- (a) the north-west side
- (i) between the north-eastern kerb-line of Coleman Road and a point 14.5 metres south-west of the north-eastern wall of Nos. 3-5 Newent Close; At any time
- (ii) between a point 3.5 metres south-west of the north-eastern wall of Nos. 3-5 Newent Close and the south-western kerb-line of the north-west to south-east arm of Newent Close; At any time
- (b) the south-east side, between the north-eastern kerb-line of Coleman Road and the south-western kerb-line of the north-west to south-east arm of Newent Close; At any time
- (c) so much else as is public highway as does not lie within those lengths of street specified in subparagraphs (a) and (b) above. 8.30 am to 6.30 pm Monday to Friday

1139. PEARSE STREET

- (a) both sides, between the southern kerb-line of Dragon Road and a point 6.5 metres south of that kerb-line; At any time
- (b) the east side, between a point 21.5 metres south of the southern kerb-line of Dragon Road and the northern kerb-line build-out of Tower Mill Road; At any time
- (c) the west side, between a point 27 metres south of the southern kerb-line of Dragon Road and the northern kerb-line build-out of Tower Mill Road; At any time
- (d) so much else as is public highway as does not lie within those lengths of street specified in subparagraphs (b) and (c) above. 8.30 am to 6.30 pm Monday to Friday

759. PECKHAM GROVE

- (a) the north-western kerb-line of its north-western extremity; At any time
- (b) the north-east and south-east side
- (i) between its north-western extremity and a point 7.5 metres south-east of the south-eastern kerb-line of the north-east to south-west arm of Blake's Road; At any time
- (ii) between a point 42.5 metres south-east of the south-eastern kerb-line of the north-east to south-west arm of Blake's Road and a point 7 metres north-west of the north-western wall of No. 55 Peckham Grove; At any time

SCHEDULE 1 – WAITING RESTRICTIONS
(Substitution in Schedule 1 to the Order of 2015)

(iii)	between a point 43 metres south-east of the north-western wall of No. 55 Peckham Grove and the north-eastern kerb-line of Southampton Way;	At any time
(c)	the south-west and north-west side	
(i)	between its north-western extremity and a point 5 metres north-west of the common boundary of Nos. 40 and 42 Peckham Grove;	At any time
(ii)	between a point 9 metres south-east of the common boundary of Nos. 44 and 46 Peckham Grove and the north-eastern kerb-line of Southampton Way;	At any time
(d)	so much else as is public highway as does not lie within those lengths of street specified in sub-paragraphs (b) and (c) above.	8.30 am to 6.30 pm Monday to Friday
772.	PENTRIDGE STREET	
1.	the north-west to south-east arm	
(a)	both sides at the north-westernmost end, between the common boundary of Nos. 1 and 2 Cinnamon Close and a point 8 metres north-west of that common boundary;	At any time
(b)	both sides at the south-easternmost end, between the north-western kerb-line of Commercial Way and a point 14 metres north-west of that kerb-line;	At any time
2.	the northernmost east to west arm	
(a)	the north side;	At any time
(b)	the south side	
(i)	between its junction with Samuel Street and a point 2 metres south-west of the point opposite the common boundary of Nos. 99 and 101 Pentridge Street;	At any time
(ii)	between a point 0.5 metres south-west of the point opposite the common boundary of Nos. 91 and 93 Pentridge Street and a point 5.5 metres south-west of that point;	At any time
(iii)	between the north-eastern kerb-line of the north-west to south-east arm and a point 7.5 metres east of that kerb-line;	At any time
(c)	so much else as is public highway as does not lie within those lengths of street specified in sub-paragraphs (a) and (b) above.	8.30 am to 6.30 pm Monday to Friday

869. SAMUEL STREET

SCHEDULE 1 – WAITING RESTRICTIONS
(*Substitution in Schedule 1 to the Order of 2015*)

- | | | |
|-----|---|---|
| (a) | the north-east side | |
| | (i) | between the north-western kerb-line of Burcher Gale Grove and a point 30 metres north-west of the common boundary of Nos. 11 and 12 Samuel Street; |
| | (ii) | between a point 10 metres north-west of the common boundary of Nos. 11 and 12 Samuel Street and its junction with Pentridge Street; |
| | (b) | the south-west side |
| | (i) | between the south-eastern kerb-line of Burcher Gale Grove and a point 12.5 metres south-east of that kerb-line; |
| | (ii) | between a point 13 metres north-west of the northern kerb-line of the northern fork of Calypso Crescent and a point 16.5 metres south-east of that kerb-line; |
| | (iii) | between a point 10 metres north-west of the northern kerb-line of the southern fork of Calypso Crescent and a point 13.5 metres south-east of that kerb-line; |
| | (iv) | between a point 2.5 metres south-east of the point opposite the common boundary of Nos. 3 and 4 Samuel Street and its junction with Pentridge Street; |
| (c) | so much else as is public highway as does not lie within those lengths of street specified in sub-paragraphs (a) and (b) above. | 8.30 am to 6.30 pm
Monday to Friday |

882. SEDGMOOR PLACE

- | | | |
|-----|--|---|
| (a) | the north-west, west and south-west side | |
| | (i) | between the south-western kerb-line of Southampton Way and a point 10 metres south-west of that kerb-line; |
| | (ii) | between a point 7 metres north-east of the north-eastern kerb-line of Melbury Drive and a point 31.5 metres south-east of the south-western kerb-line of Melbury Drive; |
| | (iii) | between a point 15.5 metres south-east of the south-eastern wall of Nos. 70/114 Sedgmoor Place and a point 20.5 metres south-east of that wall; |
| | (iv) | between a point 6 metres south-east of the common boundary of Nos. 122 and 124 Sedgmoor Place and a point 28.5 metres south-east of that common boundary; |
| | (v) | between the north-western kerb-line of Dalwood Street and a point 15 metres north-west of that kerb-line; |

SCHEDULE 1 – WAITING RESTRICTIONS
(Substitution in Schedule 1 to the Order of 2015)

- | | | |
|-------|--|--|
| (b) | the south-east, east and north-east side | |
| (i) | between the south-western kerb-line of Southampton Way and a point 41 metres south-west of that kerb-line; | At any time |
| (ii) | between a point 7 metres north-west of the north-western kerb-line of the northernmost east to west arm of Stanswood Gardens and a point 7 metres south-east of the south-eastern kerb-line of the northernmost east to west arm of Stanswood Gardens; | At any time |
| (iii) | between a point 70 metres north-west of the north-western kerb-line of the southernmost east to west arm of Stanswood Gardens and a point 57 metres north-west of that kerb-line; | At any time |
| (iv) | between the north-western kerb-line of Dalwood Street and a point 7 metres north-west of the north-western kerb-line of the southernmost east to west arm of Stanswood Gardens; | At any time |
| (c) | so much else as is public highway as does not lie within those lengths of street specified in sub-paragraphs (a) and (b) above. | 8.30 am to 6.30 pm
Monday to Friday |

859. ST GEORGE'S WAY

- | | | |
|-------|--|-------------|
| (a) | the north side; | At any time |
| (b) | the south side | |
| (i) | between the eastern kerb-line of Wells Way and a point 46.5 metres east of that kerb-line; | At any time |
| (ii) | between a point 5 metres west of the western kerb-line of Comfort Street and a point 8 metres east of the eastern kerb-line of Comfort Street; | At any time |
| (iii) | between a point 20 metres east of the eastern kerb-line of Comfort Street and a point 22.5 metres east of that kerb-line; | At any time |
| (iv) | between a point 41 metres east of the eastern kerb-line of Comfort Street and a point 66.5 metres east of that kerb-line; | At any time |
| (v) | between a point 5 metres west of the eastern wall of No. 78 St George's Way and a point 3 metres west of that wall; | At any time |
| (vi) | between a point 9 metres east of the eastern wall of No. 78 St George's Way and a point 11 metres east of that wall; | At any time |
| (vii) | between a point 8 metres east of the western wall of No. 80 St George's Way and a point 12 metres east of | At any time |

SCHEDULE 1 – WAITING RESTRICTIONS
(*Substitution in Schedule 1 to the Order of 2015*)

- that wall;
- | | | |
|---------|---|--|
| (viii) | between a point 3 metres east of the eastern wall of No. 84 St George's Way and a point 5 metres east of that wall; | At any time |
| (ix) | between a point 2 metres east of the western wall of No. 86 St George's Way and a point 4 metres east of that wall; | At any time |
| (x) | between a point 16 metres west of the eastern wall of No. 90 St George's Way and a point 14 metres west of that wall; | At any time |
| (xi) | between a point 2.5 metres west of the eastern wall of No. 90 St George's Way and a point 17.5 metres east of that wall; | At any time |
| (xii) | between a point 8.5 metres west of the south-western kerb-line build-out of Chandler Way and a point 36 metres east of the north-eastern kerb-line build-out of Chandler Way; | At any time |
| (xiii) | between a point 35.5 metres east of the eastern kerb-line of the vehicular access to Andoversford Court, Bibury Close and a point 36.5 metres east of that kerb-line; | At any time |
| (xiv) | between a point 16 metres west of the western kerb-line of Bibury Close and a point 9 metres east of the eastern kerb-line of Bibury Close; | At any time |
| (xv) | between a point 49 metres east of the eastern kerb-line of Bibury Close and a point 28.5 metres west of the western kerb-line of Ebley Close; | At any time |
| (xvi) | between a point 9.5 metres west of the western kerb-line of Ebley Close and a point 11 metres east of the eastern kerb-line of Ebley Close; | At any time |
| (xvii) | between a point 25.5 metres east of the eastern kerb-line of Ebley Close and a point 30.5 metres west of the western kerb-line of Cator Street; | At any time |
| (xviii) | between a point 9 metres west of the western kerb-line of Cator Street and a point 5 metres east of the eastern kerb-line of Cator Street; | At any time |
| (xix) | between a point 40.5 metres east of the eastern kerb-line of Cator Street and a point 55 metres east of that kerb-line; | At any time |
| (xx) | between the western kerb-line of Sumner Road and a point 44 metres west of that kerb-line; | At any time |
| (c) | so much else as is public highway as does not lie within those lengths of street specified in sub-paragraph (b) above; | 8.30 am to 6.30 pm
Monday to Friday |

SCHEDULE 1 – WAITING RESTRICTIONS
(Substitution in Schedule 1 to the Order of 2015)

943. SUMNER ROAD

- (a) the east and north-east side
- (i) between its junction with Trafalgar Avenue and a point 39 metres north of the northern kerb-line of Tilbury Close; At any time
 - (ii) between a point 15 metres north of the northern kerb-line of Tilbury Close and a point 20 metres south of the south-eastern kerb-line of Tilbury Close; At any time
 - (iii) between a point 32 metres north of the north-western kerb-line of Nutt Street and a point 7 metres south of the south-eastern kerb-line of Nutt Street; At any time
 - (iv) between a point 11.5 metres north-west of the north-western kerb-line of Rosemary Road and a point 8.5 metres south-east of the south-eastern kerb-line of Rosemary Road; At any time
 - (v) between a point 7.5 metres north of the north-western kerb-line of Jowett Street and a point 7.5 metres south-east of the south-eastern kerb-line of Jowett Street; At any time
 - (vi) between a point 46 metres south-east of the south-eastern kerb-line of Jowett Street and a point 37 metres north-west of the north-western kerb-line of Commercial Way; At any time
 - (vii) between a point 13 metres north-west of the north-western kerb-line of Commercial Way and a point 46 metres south-east of the common boundary of Nos. 189 and 191 Sumner Road; At any time
 - (viii) between its junction with Jocelyn Street and a point 9.5 metres north-west of the north-western kerb-line of Lisford Street; At any time
- (b) the west and south-west side
- (i) between its junction with Trafalgar Avenue and a point 57 metres south of the southern kerb-line build-out of Davey Street; At any time
 - (ii) between a point 9.5 metres north of the northern kerb-line of Daniel Gardens and a point 7 metres south of the southern kerb-line of Daniel Gardens; At any time
 - (iii) between a point 27.5 metres south of the southern kerb-line of Daniel Gardens and a point 48.5 metres south of that kerb-line; At any time
 - (iv) between a point 26 metres north of the point opposite the north-western kerb-line of Nutt Street and a point 22 metres north of that point; At any time

SCHEDULE 1 – WAITING RESTRICTIONS
(*Substitution in Schedule 1 to the Order of 2015*)

- | | | |
|--------|---|--|
| (v) | between a point 11 metres north of the northern kerb-line of Garnies Close and a point 82 metres south of the southern kerb-line of Garnies Close; | At any time |
| (vi) | between a point 5.5 metres north-west of the point opposite the north-western kerb-line of Jowett Street and a point 1 metre south-east of that kerb-line; | At any time |
| (vii) | between a point 0.5 metres north-west of the common boundary of Nos. 172 and 174 Sumner Road and a point 3.5 metres south-east of common boundary of Nos. 190 and 192 Sumner Road; | At any time |
| (viii) | between a point 9.5 metres north-west of the north-western kerb-line of Commercial Way and a point 12 metres south-east of the south-eastern kerb-line build-out of Commercial Way; | At any time |
| (ix) | between a point 20 metres south-east of the south-eastern kerb-line build-out of Commercial Way and a point 22 metres south-east of that kerb-line build-out; | At any time |
| (x) | between a point 20 metres south-east of the south-eastern kerb-line build-out of Commercial Way and a point 22 metres south-east of that kerb-line build-out; | At any time |
| (xi) | between a point 6 metres north-west of the north-western kerb-line of Stopes Street and a point 4 metres south-east of the common boundary of Nos. 232 and 234 Sumner Road; | At any time |
| (xii) | between a point 2 metres south-east of the common boundary of Nos. 240 and 242 Sumner Road and a point 3.5 metres south-east of that common boundary; | At any time |
| (xiii) | between a point 4.5 metres south-east of the common boundary of Nos. 248 and 250 Sumner Road and a point 6 metres south-east of that common boundary; | At any time |
| (xiv) | between a point 6 metres north-west of the north-western kerb-line of Lisford Street and the common boundary of Nos. 270 and 272 Sumner Road; | At any time |
| (xv) | between its junction with Jocelyn Street and a point 4 metres north-west of the point opposite the common boundary of Nos. 271 and 273 Sumner Road; | At any time |
| (c) | so much else as is public highway as does not lie within those lengths of street specified in sub-paragraphs (a) and (b) above. | 8.30 am to 6.30 pm
Monday to Friday |

993. TOWER MILL ROAD

- | | | |
|-----|---|-------------|
| (a) | the western kerb-line of the western extremity; | At any time |
|-----|---|-------------|

SCHEDULE 1 – WAITING RESTRICTIONS
(Substitution in Schedule 1 to the Order of 2015)

- (b) the north, north-east and north-west side
- (i) between the western kerb-line of its western extremity and a point 9 metres south-east of the south-eastern kerb-line build-out of Comfort Street; At any time
 - (ii) between a point 17 metres south-east of the south-eastern kerb-line build-out of Comfort Street and a point 2 metres south-east of the north-western wall of No. 72 Tower Mill Road; At any time
 - (iii) between a point 8.5 metres north-west of the north-western kerb-line of Gandolfi Street and a point 12.5 metres south-east of the south-eastern kerb-line of Gandolfi Street; At any time
 - (iv) between a point 1.5 metres east of the common boundary of Nos. 54 and 56 Tower Mill Road and a point 3 metres east of that common boundary; At any time
 - (v) between a point 0.5 metres east of the common boundary of Nos. 46 and 48 Tower Mill Road and a point 2.5 metres east of that common boundary; At any time
 - (vi) between a point 10.5 metres south-west of the south-western kerb-line of Watling Street and the common boundary of Nos. 32 and 34 Tower Mill Road; At any time
 - (vii) between a point 15.5 metres south-west of the western kerb-line build-out of Pearse Street and a point 8 metres east of the eastern kerb-line build-out of Pearse Street; At any time
 - (viii) between the south-western kerb-line build-out of Chandler Way and a point 7.5 metres south-west of that kerb-line build-out; At any time
- (c) the south, south-west and south-east side
- (i) between the western kerb-line of its western extremity and a point 12 metres east of that kerb-line; At any time
 - (ii) between a point 6.5 metres north-west of the point opposite the north-western kerb-line of Comfort Street and a point 9.5 metres south-east of the point opposite the south-eastern kerb-line build-out of Comfort Street; At any time
 - (iii) between a point 24.5 metres south-east of the point opposite the south-eastern kerb-line build-out of Comfort Street and a point opposite the common boundary of Nos. 66 and 68 Tower Mill Road; At any time
 - (iv) between a point 1 metre south-east of the western wall of Mayhill Court, No. 37 Tower Mill Road and a point 9 metres north-east of the north-eastern kerb-line build-out of Newent Close; At any time

SCHEDULE 1 – WAITING RESTRICTIONS
(*Substitution in Schedule 1 to the Order of 2015*)

- | | | |
|------|--|--|
| (v) | between a point 12 metres south-west of the point opposite the south-western kerb-line of Watling Street and a point 8 metres north-east of the north-eastern kerb-line of Macfarland Grove; | At any time |
| (vi) | between a point 24.5 metres north-east of the north-eastern kerb-line of Macfarland Grove and a point 31.5 metres south-west of the south-western kerb-line build-out of Chandler Way; | At any time |
| (vi) | between the south-western kerb-line build-out of Chandler Way and a point 9.5 metres south-west of that kerb-line build-out ; | At any time |
| (d) | so much else as is public highway as does not lie within those lengths of street specified in sub-paragraphs (b) and (c) above. | 8.30 am to 6.30 pm
Monday to Friday |

1142. WATLING STREET

- | | | |
|-------|--|--|
| (a) | the west and south-west side; | At any time |
| (b) | the east and north-east side | |
| (i) | between the southern kerb-line of Dragon Road and a point 7 metres south of that kerb-line; | At any time |
| (ii) | between a point 6 metres north of the common boundary of Nos. 3 and 5 Watling Street and a point 5 metres south of that common boundary; | At any time |
| (iii) | between the north-western kerb-line build-out of Tower Mill Road and a point 7.5 metres north-west of that kerb-line build-out ; | At any time |
| (c) | so much else as is public highway as does not lie within those lengths of street specified in sub-paragraph (b) above. | 8.30 am to 6.30 pm
Monday to Friday |
-

SCHEDULE 2 – WAITING RESTRICTIONS
(Addition to Schedule 1 to the Order of 2015)

Item No. (1)	Street (2)	Prescribed hours (3)
****.	BAMBER ROAD	
	(a) the north-west side, between the north-eastern kerb-line of Moody Road and the north-eastern side of its north-eastern extremity;	At any time
	(b) the south-east side, between the north-eastern kerb-line of Moody Road and a point 7.5 metres east of that kerb-line;	At any time
	(c) the north-eastern side of its north-eastern extremity;	At any time
	(d) so much else as is public highway as does not lie within those lengths of street specified in sub-paragraphs (a), (b) and (c) above.	8.30 am to 6.30 pm Monday to Friday
****.	CALYPSO CRESCENT	
	1. the east to west arm	
	(a) the north-west side, between the north-western kerb-line build-out of Chandler Way and a point 8 metres north-east of that kerb-line;	At any time
	(b) the south-east side, between the north-western kerb-line build-out of Chandler Way and a point 10 metres north-east of that kerb-line;	At any time
	(c) both sides, between its junction with the northern and southern forks and a point 14 metres west of that junction;	At any time
	(d) so much else as is public highway as does not lie within those lengths of street specified in sub-paragraphs (a), (b) and (c) above;	8.30 am to 6.30 pm Monday to Friday
	2. the northernmost fork	
	(a) the north-west side	
	(i) between its junction with the east to west arm of Calypso Crescent and a point 37 metres south-west of the south-western kerb-line of Samuel Street;	At any time
	(ii) between the south-western kerb-line of Samuel Street and a point 7.5 metres south-west of that kerb-line;	At any time
	(b) the east and south-east side	
	(i) between a point directly opposite its junction with the east to west arm of Calypso Crescent and a point 37.5 metres south-west of the south-western kerb-line of Samuel Street;	At any time
	(ii) between the south-western kerb-line of Samuel	At any time

SCHEDULE 2 – WAITING RESTRICTIONS
(Addition to Schedule 1 to the Order of 2015)

Item No. (1)	Street (2)	Prescribed hours (3)
	Street and a point 10 metres south-west of that kerb-line;	
(c)	so much else as is public highway as does not lie within those lengths of street specified in sub-paragraphs (a) and (b) above;	8.30 am to 6.30 pm Monday to Friday
	2. the southernmost fork	
(a)	the east, north-east and north-west side	
(i)	between a point directly opposite its junction with the east to west arm of Calypso Crescent and a point 76.5 metres south-west of the south-western kerb-line of Samuel Street;	At any time
(ii)	between the south-western kerb-line of Samuel Street and a point 12 metres south-west of that kerb-line;	At any time
(b)	the south-east and south-west side	
(i)	between its junction with the east to west arm of Calypso Crescent and a point 9.5 metres north-west of the south-eastern wall of Nos. 6 to 12 Calypso Crescent;	At any time
(ii)	between a point 2.5 metres north-west of the south-eastern wall of Nos. 6 to 12 Calypso Crescent and a point 5 metres south-east of that wall;	At any time
(iii)	between a point 3 metres south-east of the common boundary of Nos. 14 and 16 Calypso Crescent and a point 2 metres west of the common boundary of Nos. 18 and 20 Calypso Crescent;	At any time
(iv)	between a point 3 metres east of the common boundary of Nos. 18 and 20 Calypso Crescent and a point 12 metres east of that common boundary;	At any time
(v)	between the south-western kerb-line of Samuel Street and a point 11 metres south-west of that kerb-line;	At any time
(c)	so much else as is public highway as does not lie within those lengths of street specified in sub-paragraphs (a) and (b) above.	8.30 am to 6.30 pm Monday to Friday
****	CHARLES COVENEY ROAD	
(a)	the north-west side;	At any time
(b)	the south-east side	

SCHEDULE 2 – WAITING RESTRICTIONS
(Addition to Schedule 1 to the Order of 2015)

Item No. (1)	Street (2)	Prescribed hours (3)
	(i) between the north-eastern kerb-line build-out of Wodehouse Avenue and a point 11 metres north-east of that kerb-line build-out;	At any time
	(ii) between a point 25 metres north-east of the north-eastern kerb-line build-out of Wodehouse Avenue and a point 20 metres south-west of the south-western kerb-line build-out of Moody Road;	At any time
	(iii) between the south-western kerb-line build-out of Moody Road and a point 7 metres south-west of that kerb-line build-out;	At any time
	(c) so much else as is public highway as does not lie within those lengths of street specified in sub-paragraph (b) above.	8.30 am to 6.30 pm Monday to Friday
****	CINNAMON CLOSE	
	(a) the west and south-west side;	At any time
	(b) the east and north-east side	
	(i) between its northern extremity and a point 6 metres south of the northern kerb-line of that extremity;	At any time
	(ii) between its junction with Pentridge Street and a point 7.5 metres north of that junction;	At any time
	(c) its northern extremity;	At any time
	(d) so much else as is public highway as does not lie within those lengths of street specified in sub-paragraph (b) above.	8.30 am to 6.30 pm Monday to Friday
****	CORBDEN CLOSE	
	(a) both sides, from its junction with Gatonby Street/Lisford Street to the south-eastern wall of No. 1 Corbden Close;	At any time
	(b) the north-west and south-east sides of its south-western extremity, from a point 1 metre south-west of the common boundary of Nos. 7 and 8 Corbden Close and a point 11.5 metres north-east of that common boundary;	At any time
	(c) the north-west and south-east sides of its north-eastern extremity, from a point 1 metre north-east of the common boundary of Nos. 2 and 3 Corbden Close and a point 10 metres south-west of that common boundary;	At any time
	(d) so much else as is public highway as does not lie within those lengths of street specified in sub-paragraphs (a), (b) and (c) above.	8.30 am to 6.30 pm Monday to Friday

SCHEDULE 2 – WAITING RESTRICTIONS
(Addition to Schedule 1 to the Order of 2015)

Item No. (1)	Street (2)	Prescribed hours (3)
****.	CRANE STREET	
	(a) the north-west side	
	(i) between the south-western kerb-line of Moody Road and a point 8 metres south-west of that kerb-line;	At any time
	(ii) between a point 18 metres south-west the south-western kerb-line of Moody Road and the north-eastern kerb-line of Wodehouse Avenue;	At any time
	(b) the south-east side	
	(i) between the south-western kerb-line of Moody Road and a point 39.5 metres south-west of that kerb-line;	At any time
	(ii) between a point 33.5 metres north-east of the north-eastern kerb-line of Wodehouse Avenue and a point 25.5 metres north-east of that kerb-line;	At any time
	(ii) between the north-eastern kerb-line of Wodehouse Avenue and appoint 10.5 metres north-east of that kerb-line;	At any time
	(c) so much else as is public highway as does not lie within those lengths of street specified in sub-paragraphs (a) and (b) above.	8.30 am to 6.30 pm Monday to Friday
****.	FINCH MEWS	
	1. the north-east to south-west arm	
	(a) the north-west side	
	(i) between the south-western kerb-line build-out of Moody Road a point 9.5 metres south-west of that kerb-line build-out;	At any time
	(ii) between a point 38 metres south-west of the south-western kerb-line build-out of Moody Road and a point 2 metres south-west of the common boundary of Nos. 4 and 6 Finch Mews;	At any time
	(iii) between a point 2 metres south-west of the common boundary of Nos. 8 and 10 Finch Mews and a point 4 metres south-west of that common boundary;	At any time
	(iv) between a point 1 metre south-west of the common boundary of Nos. 12 and 14 Finch Mews and a point 3 metres south-west of that common boundary;	At any time

SCHEDULE 2 – WAITING RESTRICTIONS
(Addition to Schedule 1 to the Order of 2015)

Item No. (1)	Street (2)	Prescribed hours (3)
	(v) between a point 2.5 metres south-west of the common boundary of Nos. 16 and 18 Finch Mews and the south-western kerb-line of its south-western extremity;	At any time
	(b) the south-east side, from its junction with Moody Road to its south-western extremity;	At any time
	(c) the south-western kerb-line of its south-western extremity;	At any time
	(d) so much else as is public highway as does not lie within those lengths of street specified in sub-paragraph (a) above;	8.30 am to 6.30 pm Monday to Friday
2.	the north-west to south-east arm	
	(a) the south-west and north-eastern sides between its junction with the north-east to south-west arm of Finch Mews and a point 10 metres south-east of that junction;	At any time
	(b) so much else as is public highway as does not lie within those lengths of street specified in sub-paragraph (a) above.	8.30 am to 6.30 pm Monday to Friday
****.	HASLAM STREET	
	(a) the north-east side	
	(i) between the south-eastern kerb-line of Stopes Street and a point 29 metres south-east of that kerb-line;	At any time
	(ii) between a point 1 metre south-east of the common boundary of Nos. 13 and 15 Haslam Street and a point 3 metres south-east of that common boundary;	At any time
	(iii) between the common boundary of Nos. 21 and 23 Haslam Street and a point 1 metre north-west of that common boundary;	At any time
	(iv) between the north-western kerb-line of Lisford Street and a point 25.5 metres north-west of that kerb-line;	At any time
	(b) the south-west side	
	(i) between the south-eastern kerb-line of Stopes Street and a point 11 metres south-east of that kerb-line;	At any time
	(ii) between a point 33.5 metres south-east of the south-eastern kerb-line of Stopes Street and a point 22 metres north-west of the north-western kerb-line of Lisford Street;	At any time
	(iii) between the north-western kerb-line of Lisford Street and a point 7.5 metres north-west of that kerb-line;	At any time

SCHEDULE 2 – WAITING RESTRICTIONS
(Addition to Schedule 1 to the Order of 2015)

Item No. (1)	Street (2)	Prescribed hours (3)
(c)	so much else as is public highway as does not lie within those lengths of street specified in sub-paragraphs (a) and (b) above.	8.30 am to 6.30 pm Monday to Friday
****. INNES STREET		
(a)	the north-west side	
(i)	between the north-eastern kerb-line build-out of Blake's Road and a point 7 metres north-east of that kerb-line;	At any time
(ii)	between a point 28 metres north-east of the north-eastern kerb-line build-out of Blake's Road and a point 12 metres north-east of the common boundary of Nos. 7 and 9 Innes Street;	At any time
(iii)	between the south-western kerb-line build-out of Chandler Way and a point 7.5 metres south-west of that kerb-line build-out;	At any time
(b)	the south-east side	
(i)	between the north-eastern kerb-line build-out of Blake's Road and a point 9 metres north-east of that kerb-line build-out;	At any time
(ii)	between a point 24.5 metres north-east of the north-eastern kerb-line build-out of Blake's Road and a point 26 metres north-east of that kerb-line build-out;	At any time
(iii)	between a point 1 metre north-east of the common boundary of Nos. 4 and 6 Innes Street and a point 3 metres north-east of that common boundary;	At any time
(iv)	between the south-western kerb-line build-out of Chandler Way and a point 8.5 metres south-west of that kerb-line build-out;	At any time
(c)	so much else as is public highway as does not lie within those lengths of street specified in sub-paragraphs (a) and (b) above.	8.30 am to 6.30 pm Monday to Friday
****. LISFORD STREET		
(a)	the north-west side	
(i)	between its junction with Gatonby Street and a point 4 metres east of the point opposite the south-eastern kerb-line of Beaton Close;	8.30 am to 6.30 pm Monday to Friday
(ii)	between a point 4 metres east of the point opposite the south-eastern kerb-line of Beaton Close and a	At any time

SCHEDULE 2 – WAITING RESTRICTIONS
(Addition to Schedule 1 to the Order of 2015)

Item No. (1)	Street (2)	Prescribed hours (3)
	point 8 metres north-east of the north-eastern kerb-line build-out of Haslam Street;	
(iii)	between a point 8 metres north-east of the north-eastern kerb-line build-out of Haslam Street and a point 8 metres south-west of the south-western kerb-line build-out of Sumner Road;	8.30 am to 6.30 pm Monday to Friday
(iv)	between a point 8 metres south-west of the south-western kerb-line build-out of Sumner Road and a point 7.5 metres north-east of the north-eastern kerb-line of Sumner Road;	At any time
(v)	between the south-western kerb-line of Grenard Close and a point 19 metres south-west of that kerb-line;	8.30 am to 6.30 pm Monday to Friday
(b)	the south-east side	
(i)	between its junction with Gatonby Street and a point 7.5 metres east of the south-eastern kerb-line of Beaton Close;	At any time
(ii)	between a point 7.5 metres east of the south-eastern kerb-line of Beaton Close and a point 5.5 metres south-west of the south-western kerb-line build-out of Corbden Close;	8.30 am to 6.30 pm Monday to Friday
(iii)	between a point 5.5 metres south-west of the south-western kerb-line build-out of Corbden Close and a point 10 metres north-east of the north-eastern kerb-line build-out of Corbden Close;	At any time
(iv)	between a point 10 metres north-east of the north-eastern kerb-line build-out of Corbden Close and a point 9 metres south-west of the south-western kerb-line of Sumner Road;	8.30 am to 6.30 pm Monday to Friday
(v)	between a point 9 metres south-west of the south-western kerb-line of Sumner Road and a point 9.5 metres north-east of the north-eastern kerb-line of Sumner Road;	At any time
(vi)	between a point 5.5 metres south-west of the south-western kerb-line of Pioneer Street and a point 7.5 metres north-east of the north-eastern kerb-line of Pioneer Street;	At any time
(vii)	between a point 7.5 metres north-east of the north-eastern kerb-line of Pioneer Street and a point 18 metres south-west of the south-western kerb-line build-out of Jocelyn Street;	8.30 am to 6.30 pm Monday to Friday
(viii)	between the south-western kerb-line build-out of Jocelyn Street and a point 18 metres south-west of	At any time

SCHEDULE 2 – WAITING RESTRICTIONS
(Addition to Schedule 1 to the Order of 2015)

Item No. (1)	Street (2)	Prescribed hours (3)
	that kerb-line build-out.	
****.	MOODY ROAD	
(a)	the north-western kerb-line of its north-western extremity;	At any time
(b)	the north-east side	
(i)	between the north-western kerb-line of its north-western extremity and a point 13 metres south-east of that kerb-line;	At any time
(ii)	between a point 7.5 metres north-west of the north-western kerb-line of Bamber Road and the south-eastern kerb-line of its south-eastern extremity;	At any time
(c)	the south-west side	
(i)	between the north-western kerb-line of its north-western extremity and a point 4.5 metres south-east of that kerb-line;	At any time
(ii)	between a point 27.5 metres north-west of the north-western kerb-line of Finch Mews and a point 23 metres north-west of that kerb-line;	At any time
(iii)	between a point 21 metres north-west of the north-western kerb-line of Finch Mews and a point 7.5 metres south-east of the south-eastern kerb-line of Finch Mews;	At any time
(iv)	between a point 21 metres south-east of the south-eastern kerb-line of Finch Mews and a point 25 metres south-east of that kerb-line;	At any time
(v)	between a point 7 metres north-west of the north-western kerb-line of Charles Coveney Road and a point 10.5 south-east of the south-eastern kerb-line of Charles Coveney Road;	At any time
(vi)	between a point 4.5 metres south-east of the northern wall of No. 5 Moody Road and a point 6.5 south-east of that wall;	At any time
(vii)	between a point 5 metres north-west of the north-western kerb-line of Crane Street and the south-eastern kerb-line of its south-eastern extremity;	At any time
(d)	the south-eastern kerb-line of its south-eastern extremity;	At any time
(e)	so much else as is public highway as does not lie within those lengths of street specified in sub-paragraphs (b) and (c) above.	8.30 am to 6.30 pm Monday to Friday

SCHEDULE 2 – WAITING RESTRICTIONS
(Addition to Schedule 1 to the Order of 2015)

Item No. (1)	Street (2)	Prescribed hours (3)
****.	STOPEs STREET	
	(a) the north-west side;	At any time
	(b) the south-east side	
	(i) between the south-western kerb-line build-out of Sumner Road and a point 11 metres south-west of that kerb-line build-out;	At any time
	(ii) between a point 23 metres south-west of the south-western kerb-line build-out of Sumner Road and its junction with Cator Street;	At any time
	(c) so much else as is public highway as does not lie within those lengths of street specified in sub-paragraph (b) above.	8.30 am to 6.30 pm Monday to Friday
****.	WATTs STREET	
	1. the north-east to south-west arm	
	(a) the north-west side	
	(i) between the north-eastern kerb-line build-out of Kelly Avenue and a point 11 metres north-east of that kerb-line build-out;	At any time
	(ii) between a point 23 metres north-east of the north-eastern kerb-line build-out of Kelly Avenue and the south-western kerb-line of its north-west to south-east arm;	At any time
	(b) the south-east side;	At any time
	(c) so much else as is public highway as does not lie within those lengths of street specified in sub-paragraph (a) above;	8.30 am to 6.30 pm Monday to Friday
	2. the north-west to south-east arm	
	(a) the north-western kerb-line of its north-western extremity;	At any time
	(b) the north-east side;	At any time
	(c) the south-eastern kerb-line of its south-eastern extremity;	At any time
	(d) the south-west side	
	(i) between the north-western kerb-line of its north-western extremity and a point 30 metres south-east of that kerb-line;	At any time
	(ii) between the south-eastern kerb-line of its south-	At any time

SCHEDULE 2 – WAITING RESTRICTIONS
(Addition to Schedule 1 to the Order of 2015)

Item No. (1)	Street (2)	Prescribed hours (3)
	eastern extremity and a point 12.5 metres north-west of that kerb-line;	
(e)	so much else as is public highway as does not lie within those lengths of street specified in sub-paragraph (d) above.	8.30 am to 6.30 pm Monday to Friday

WODEHOUSE AVENUE		
1. the north-west to south-east arm		
(a)	the north-western kerb-line of its north-western extremity;	At any time
(b)	the north-east side	
(i)	between the north-western kerb-line of its north-western extremity and a point 2 metres south-east of that kerb-line;	At any time
(ii)	between a point 2.5 metres north-west of the common boundary of Nos. 3 and 5 Wodehouse Avenue and a point 1.5 metres south-east of that common boundary;	At any time
(iii)	between the common boundary of Nos. 23 and 25 Wodehouse Avenue and a point 2 metres south-east of that common boundary;	At any time
(iv)	between a point 2.5 metres south-east of the common boundary of Nos. 29 and 31 Wodehouse Avenue and a point 4.5 metres south-east of that common boundary;	At any time
(ii)	between a point 6 metres north-west of the north-western kerb-line of Crane Street and a point 6 metres south-east of the south-eastern kerb-line of Crane Street;	At any time
(iii)	between a point 3 metres south-east of the common boundary of Nos. 49 and 51 Wodehouse Avenue and a point 5 metres south-east of that common boundary;	At any time
(iv)	between a point 12 metres south-east of the common boundary of Nos. 49 and 51 Wodehouse Avenue and a point 14 metres south-east of that common boundary;	At any time
(c)	the south-west side;	
(i)	between a point 13 metres south-east of the north-western kerb-line of its north-western extremity and a point 25.5 metres south-east of that kerb-line;	At any time

SCHEDULE 2 – WAITING RESTRICTIONS
(Addition to Schedule 1 to the Order of 2015)

<i>Item No.</i> (1)	<i>Street</i> (2)	<i>Prescribed hours</i> (3)
	(ii) between a point 1 metre south-east of the point opposite the common boundary of Nos. 49 and 51 Wodehouse Avenue and a point 14 metres south-east of that point;	At any time
	(d) both sides, between a point 2 metres south-east of the common boundary of Nos. 7 and 9 Wodehouse Avenue (as measured from the north-eastern side of Wodehouse Avenue) and a point 4 metres south-east of that common boundary;	At any time
	(e) both sides, between a point 6 metres north-west of the north-western kerb-line of Charles Coveney Road and a point 5.5 metres south-east of the south-eastern kerb-line of Charles Coveney Road;	At any time
	(f) so much else as is public highway as does not lie within those lengths of street specified in sub-paragraphs (xx) and (xx) above;	8.30 am to 6.30 pm Monday to Friday
2.	all sides of its north-east to south-west arm.	At any time

EXPLANATORY NOTE

(This note is not part of the Order)

This Order:-

introduces new lengths of 'at any time' waiting restrictions in ...

in the London Borough of Southwark, as part of the new North Peckham area 'R' parking zone.